This is a digital copy of a book that was preserved for generations on library shelves before it was carefully scanned by Google as part of a project to make the world's books discoverable online.

It has survived long enough for the copyright to expire and the book to enter the public domain. A public domain book is one that was never subject to copyright or whose legal copyright term has expired. Whether a book is in the public domain may vary country to country. Public domain books are our gateways to the past, representing a wealth of history, culture and knowledge that's often difficult to discover.

Marks, notations and other marginalia present in the original volume will appear in this file - a reminder of this book's long journey from the publisher to a library and finally to you.

Usage guidelines

Google is proud to partner with libraries to digitize public domain materials and make them widely accessible. Public domain books belong to the public and we are merely their custodians. Nevertheless, this work is expensive, so in order to keep providing this resource, we have taken steps to prevent abuse by commercial parties, including placing technical restrictions on automated querying.

We also ask that you:

+ *Make non-commercial use of the files* We designed Google Book Search for use by individuals, and we request that you use these files for personal, non-commercial purposes.
+ *Refrain from automated querying* Do not send automated queries of any sort to Google's system: If you are conducting research on machine translation, optical character recognition or other areas where access to a large amount of text is helpful, please contact us. We encourage the use of public domain materials for these purposes and may be able to help.
+ *Maintain attribution* The Google "watermark" you see on each file is essential for informing people about this project and helping them find additional materials through Google Book Search. Please do not remove it.
+ *Keep it legal* Whatever your use, remember that you are responsible for ensuring that what you are doing is legal. Do not assume that just because we believe a book is in the public domain for users in the United States, that the work is also in the public domain for users in other countries. Whether a book is still in copyright varies from country to country, and we can't offer guidance on whether any specific use of any specific book is allowed. Please do not assume that a book's appearance in Google Book Search means it can be used in any manner anywhere in the world. Copyright infringement liability can be quite severe.

About Google Book Search

Google's mission is to organize the world's information and to make it universally accessible and useful. Google Book Search helps readers discover the world's books while helping authors and publishers reach new audiences. You can search through the full text of this book on the web at `http://books.google.com/`

G.A.E. Tip. 4° 400
[24]

ORDNANCE SURVEY OF ENGLAND.

BOOK OF REFERENCE TO THE PLAN

OF THE

PARISH OF KEA

(HUNDRED OF POWDER),

IN THE

COUNTY OF CORNWALL.

CONTAINING 8022·567 ACRES.

COLONEL A. C. COOKE, C.B., R.E.,

DIRECTOR-GENERAL OF THE ORDNANCE SURVEYS.

LONDON:

PRINTED BY GEORGE E. EYRE AND WILLIAM SPOTTISWOODE,

PRINTERS TO THE QUEEN'S MOST EXCELLENT MAJESTY,

FOR HER MAJESTY'S STATIONERY OFFICE.

1880.

Price Three Shillings and Sixpence.

PARISH OF KEA,

IN THE

COUNTY OF CORNWALL.

HUNDRED OF POWDER.

Price Three Shillings and Sixpence.

(3.) Fences, &c., bounding either side of a railway are included

ORDNANCE SURVEY OF ENGLAND

PARISH OF KEA

CO CORNWALL

INDEX TO THE SHEETS



PARISH OF KEA,

IN THE

COUNTY OF CORNWALL—(WESTERN DIVISION).

HUNDRED OF POWDER.

TOWNSHIP OF KEA.

No. of Sheet and Plan and No. on Plan.	Area in Acres.	No. of Sheet and Plan and No. on Plan.	Area in Acres.	No. of Sheet and Plan and No. on Plan.	Area in Acres.
Sheet LVII. 9:—		Sheet LVII. 9:—		Sheet LVII. 9:—	
1	·109	(*cont*d.) 39	·083	(*cont*d.) 76	·720
2	·702	40	1·997	77	·493
4	·035	41	1·856	78	·695
5	·648	42	1.641	79	·962
6	.535	43	1·489	80	·263
7	·248	44	·886	81	·580
8	·428	45	·471	82	1·178
9	·493	46	·838	83	1·179
10	3·376	47	·731	84	·290
11	1·318	48	2·822	85	·787
12	1·622	49	1·211	86	·704
13	·296	50	1·244	87	·873
14	·935	51	·566	88	·282
15	·848	52	·923	89	·861
16	·691	53	1·007	90	·196
17	·847	54	·256	91	1·147
18	·129	55	·425	92	1·452
19	·223	56	1·988	92a	·284
20	·264	57	·601	93	·876
21	1·296	58	10·679	94	1·035
22	1·954	59	·350	95	1.245
23	1·456	60	1·652	96	3·840
24	·239	61	1·346	96a	·162
25	·747	62	1·478	97	·350
26	·323	63	·154	98	·706
27	·866	64	2·477	99	·687
28	1·161	65	·251	100	·214
29	·758	66	·853	101	·264
30	·753	67	1·626	102	·862
31	·083	68	1·864	103	·574
32	·054	69	·200	104	1·050
33	·160	70	·336	105	·559
34	·481	71	1·014	106	·265
35	·380	72	·857	107	·403
36	·363	73	·438	108	1·005
37	·454	74	·597	109	·625
38	1·693	75	·832	110	·133

N.B.—To convert Decimal Fractions of an Acre into Roods and Perches, multiply the decimal first by 4 and then by 40, preserving the same number of decimals in the product.

Examples—

			Acres.				Acres.
			633·357				527·013
			4				4
			1·428				·052
			40				40
A.	R.	P.	17·120	A.	R.	P.	2·080
633	1	17		527	0	2	

TABLE

FOR CONVERTING DECIMAL PARTS OF AN ACRE INTO ROODS AND PERCHES.

Perch.	0 Rood.	1 Rood.	2 Roods.	3 Roods.	Perch.	0 Rood.	1 Rood.	2 Roods.	3 Roods.
0	·000	·250	·500	·750	21	·131	·381	·631	·881
1	·006	·256	·506	·756	22	.137	·387	·637	·887
2	·012	·262	·512	·762	23	·144	·394	·644	·894
3	·019	·269	·519	·769	24	·150	·400	·650	·900
4	·025	·275	·525	·775	25	·156	·406	·656	·906
5	·031	·281	·531	·781	26	·162	·412	·662	·912
6	·037	·287	·537	·787	27	·169	·419	·669	·919
7	·044	·294	·544	·794	28	·175	·425	·675	·925
8	·050	·300	·550	·800	29	·181	·431	·681	·931
9	·056	·306	·556	·806	30	·187	·437	·687	·937
10	·062	·312	·562	·812	31	·194	·444	·694	·944
11	·069	·319	·569	·819	32	·200	·450	·700	·950
12	·075	·325	·575	·825	33	·206	·456	·706	·956
13	·081	·331	·581	·831	34	·212	·462	·712	·962
14	·087	·337	·587	·837	35	·219	·469	·719	·969
15	·094	·344	·594	·844	36	·225	·475	·725	·975
16	·100	·350	·600	·850	37	·231	·481	·731	·981
17	·106	·356	·606	·856	38	·237	·487	·737	·987
18	·112	·362	·612	·862	39	·244	·494	·744	·994
19	·119	·369	·619	·869	40	·250	·500	·750	1·000
20	·125	·375	·625	·875					

PARISH OF KEA,

IN THE

COUNTY OF CORNWALL.

HUNDRED OF POWDER.

INDEX TO TOWNSHIPS.

Townships.	Area in Acres.	Page.
Kea - - - - - -	7020·094	1
Tregavethan - - - - - -	1002·473	29
Total area of the Parish of Kea, in the County of Cornwall	8022·567	

PARISH OF KEA,

IN THE

COUNTY OF CORNWALL—(WESTERN DIVISION).

HUNDRED OF POWDER.

TOWNSHIP OF KEA.

No of Sheet and Plan and No. on Plan.	Area in Acres.	No. of Sheet and Plan and No. on Plan.	Area in Acres.	No. of Sheet and Plan and No. on Plan.	Area in Acres.
Sheet LVII. 9:—		Sheet LVII. 9:—		Sheet LVII. 9:—	
1	·109	(*cont*d.) 39	·083	(*cont*d.) 76	·720
2	·702	40	1·997	77	·493
4	·035	41	1·856	78	·695
5	·648	42	1.641	79	·962
6	.535	43	1·489	80	·263
7	·248	44	·886	81	·580
8	·428	45	·471	82	1·178
9	·493	46	·838	83	1·179
10	3·376	47	·731	84	·290
11	1·318	48	2·822	85	·787
12	1·622	49	1·211	86	·704
13	·296	50	1·244	87	·873
14	·935	51	·566	88	·282
15	·848	52	·923	89	·861
16	·691	53	1·007	90	·196
17	·847	54	·256	91	1·147
18	·129	55	·425	92	1·452
19	·223	56	1·988	92a	·284
20	·264	57	·601	93	·876
21	1·296	58	10·679	94	1·035
22	1·954	59	·350	95	1.245
23	1·456	60	1·652	96	3·840
24	·239	61	1·346	96a	·162
25	·747	62	1·478	97	·350
26	·323	63	·154	98	·706
27	·866	64	2·477	99	·687
28	1·161	65	·251	100	·214
29	·758	66	·853	101	·264
30	·753	67	1·626	102	·862
31	·083	68	1·864	103	·574
32	·054	69	·200	104	1·050
33	·160	70	·336	105	·559
34	·481	71	1·014	106	·265
35	·380	72	·857	107	·403
36	·363	73	·438	108	1·005
37	·454	74	·597	109	·625
38	1·693	75	·832	110	·133

PARISH OF KEA,

IN THE

COUNTY OF CORNWALL—(WESTERN DIVISION).

HUNDRED OF POWDER.

TOWNSHIP OF KEA.

No. of Sheet and Plan and No. on Plan.	Area in Acres.	No. of Sheet and Plan and No. on Plan.	Area in Acres.	No. of Sheet and Plan and No. on Plan.	Area in Acres.
Sheet LVII. 9:—		Sheet LVII. 9:—		Sheet LVII. 9:—	
1	·109	(*cont*d.) 39	·083	(*cont*d.) 76	·720
2	·702	40	1·997	77	·493
4	·035	41	1·856	78	·695
5	·648	42	1.641	79	·962
6	·535	43	1·489	80	·263
7	·248	44	·886	81	·580
8	·428	45	·471	82	1·178
9	·493	46	·838	83	1·179
10	3·376	47	·731	84	·290
11	1·318	48	2·822	85	·787
12	1·622	49	1·211	86	·704
13	·296	50	1·244	87	·873
14	·935	51	·566	88	·282
15	·848	52	·923	89	·861
16	·691	53	1·007	90	·196
17	·847	54	·256	91	1·147
18	·129	55	·425	92	1·452
19	·223	56	1·988	92a	·284
20	·264	57	·601	93	·876
21	1·296	58	10·679	94	1·035
22	1·954	59	·350	95	1.245
23	1·456	60	1·652	96	3·840
24	·239	61	1·346	96a	·162
25	·747	62	1·478	97	·350
26	·323	63	·154	98	·706
27	·866	64	2·477	99	·687
28	1·161	65	·251	100	·214
29	·758	66	·853	101	·264
30	·753	67	1·626	102	·862
31	·083	68	1·864	103	·574
32	·054	69	·200	104	1·050
33	·160	70	·336	105	·559
34	·481	71	1·014	106	·265
35	·380	72	·857	107	·403
36	·363	73	·438	108	1·005
37	·454	74	·597	109	·625
38	1·693	75	·832	110	·133

No. of Sheet and Plan and No. on Plan.	Area in Acres.	No. of Sheet and Plan and No. on Plan.	Area in Acres.	No. of Sheet and Plan and No. on Plan.	Area in Acres.
Sheet LVII. 9:—		Sheet LVII. 9:—		Sheet LVII. 9:—	
(*cont*^{d}.) 111	·875	(*cont*^{d}.) 161	·821	(*cont*^{d}.) 212	3·231
112	·424	162	·769	213	2·488
113	·106	163	·847	214	1·747
114	·740	164	1·392	215	·460
115	·780	165	·773	216	6·155
116	1·135	166	·913	217	·262
117	1·350	167	·170	218	·670
118	·368	168	·102	219	1·993
119	·351	169	·507	220	7·277
120	·280	170	·471	221	3·798
121	2·050	171	1·616	222	·865
122	1·540	172	·383	223	·353
123	·806	173	·907	224	·221
124	7·220	174	·277	225	·614
125	5·325	175	1·246	226	1·266
126	4·275	176	·129	227	·581
127	2·035	177	·556	228	·505
128	1·016	178	1·101	229	·631
129	2·908	179	1·132	230	·546
130	1·656	180	2·016	231	·689
131	1·304	181	·340	232	·746
132	1·400	182	·127	233	2·010
133	5·150	183	·403	234	1·257
134	·757	184	2·268	235	1·361
135	·732	185	1·767	236	1·082
136	·607	186	·474	237	1·998
137	·530	187	1·360	238	·903
138	·425	188	1·466	239	·179
139	·488	189	·187	240	1·085
140	·571	190	·109	241	1·169
141	·661	191	·513	242	·300
142	·491	192	1·331	243	·252
143	1·491	193	·659	244	1·206
144	1·280	194	·594	245	1·599
145	3·467	195	·551	246	·782
146	·171	196	·674	247	·692
146a	·450	197	1·395	248	1·379
147	·773	198	·049	249	1·533
148	1·229	199	2·604	250	2·596
149	·672	200	2·522	251	·270
150	·151	201	9·505	252	4·889
151	·206	202	·255	253	·630
152	·070	203	·117	254	·989
153	2·789	204	·552	255	·159
154	·894	205	·108	256	·329
155	·853	206	·111	256a	·044
156	·638	207	·928	257	7·744
157	1·183	208	1·641	258	1·731
158	·942	209	1·714	259	3·281
159	·212	210	·105	260	1·288
160	·523	211	4·465	261	·721

PARISH OF KEA.

No. of Sheet and Plan and No. on Plan.	Area in Acres.	No. of Sheet and Plan and No. on Plan.	Area in Acres.	No. of Sheet and Plan and No. on Plan.	Ar A
Sheet LVII. 9:—		Sheet LVII. 9:—		Sheet LVII. 9:—	
(*contd.*) 262	4·051	(*contd.*) 314	·340	(*contd.*) 366	
263	·659	315	·872	367	1
264	·311	316	1·255	368	
265	·563	317	·320	369	
266	·593	318	·351	370	2
267	·190	319	·113	371	3
268	1·032	320	·888	372	3
269	1·046	321	·933	373	2
270	·954	322	·561	374	
271	·440	323	·825	375	
272	·592	324	1·029	376	
273	·241	325	2·816	377	
274	·496	326	·908	378	
275	·856	327	·421	379	
276	·667	328	·849	380	
277	·267	329	·315	381	
278	·686	330	·582	382	1
279	·405	331	·519	383	
280	·816	332	·713	384	
281	·516	333	·390	385	
282	·603	334	·742	386	
283	1·037	335	·711	387	
284	·340	336	·390	388	
285	·100	337	·662	389	
286	·229	338	·840	390	
287	1·525	339	·186	391	1
288	2·316	340	·718	392	2
289	·509	341	·715	393	1
290	·754	342	1·224	394	5
291	2·340	343	·371	395	
292	1·169	344	·487	396	
293	1·000	345	·672	397	
294	4·846	346	·319	398	
295	·936	347	·420	399	
296	1·452	348	·687	400	
298	2·149	349	·787	401	
299	1·290	350	·696	402	
300	1·302	351	·977	403	
301	1·009	352	·765	404	
302	·229	353	·180	405	2
303	·430	354	1·163	406	
304	2·358	355	·550	407	
305	·730	357	·561	408	
306	1·832	358	·944	409	
307	·505	359	·912	410	
308	1·216	360	·855	411	
309	·647	361	·371	412	1
310	·403	362	·341	413	
311	·232	363	·691	414	1
312	·398	364	·631	415	2
313	·431	365	·842	416	

No. of Sheet and Plan and No. on Plan.	Area in Acres.
Sheet LVII. 9:— (*cont^d.*)	
417	·375
418	1·435
419	·611
420	·537
421	·573
422	·801
423	·556
424	·250
425	·691
426	·627
427	·693
428	·659
429	·613
430	·929
431	·681
432	·334
433	·623
434	·409
435	·586
436	·974
437	·285
438	2·114
438a	·230
439	1·118
440	1·138
441	·440
442	·793
443	·439
444	·839
445	·169
446	·340
447	·268
448	·551
449	·874
450	·537
451	·161
452	·550
453	·221
454	·481
455	·905
456	·653
457	·340
458	·870
459	·611
460	·844
461	·880
462	·473
463	2·693
463a	·290
464	·455
465	·841
Sheet LVII. 9:— (*cont^d.*)	
466	·643
467	·375
468	·526
469	·621
470	·475
471	·227
472	·130
473	1·125
474	·401
475	1·495
476	3·597
477	·909
478	·426
479	·601
480	·476
481	·251
482	·407
483	1·012
484	2·236
485	·639
486	·225
487	1·702
488	1·736
489	·654
490	·530
491	·843
492	·381
493	·290
494	·390
495	·176
496	·401
497	1·902
498	9·854
499	2·057
500	·178
501	·224
502	·275
503	·252
504	·529
505	1·028
506	·584
507	·502
508	·710
509	·461
510	·782
511	1·006
513	·809
514	·678
515	1·344
516	3·971
517	1·795
Sheet LVII. 9:— (*cont^d.*)	
518	·269
519	·321
520	·564
521	2·394
522	5·105
523	1·953
524	1·128
525	·755
526	·750
527	·832
528	·477
Sheet LVII. 10:—	
529	1·170
530	·717
531	·178
532	·124
533	·447
534	·559
535	·638
536	3·250
537	·431
538	·834
539	·073
Sheet LVII. 13:—	
540	1·611
541	·296
541a	·060
542	1·173
543	6·097
544	1·341
545	2·139
546	·929
547	·423
548	·920
549	1·235
550	·337
551	·134
552	·721
553	·494
554	·518
555	·399
556	·189
557	1·399
558	1·744
559	·959
561	1·860
562	1·575
563	3·365
564	1·497

No. of Sheet and Plan and No. on Plan.	Area in Acres.	No. of Sheet and Plan and No. on Plan.	Area in Acres.	No. of Sheet and Plan and No. on Plan.	Area in Acres.
Sheet LVII. 13:—		Sheet LVII. 13:—		Sheet LVII. 13:—	
(*cont*d.) 565	2·071	(*cont*d.) 614	·921	(*cont*d.) 656	·413
566	2·670	615	·575	657	·132
567	3·299	616	·350	658	·690
568	2·770	617	·973	659	1·207
569	1·060	618	·200	660	·954
570	5·340	619	·283	661	·852
571	·682	620	·847	662	·310
572	·578	621	3·014	663	1·042
573	·296	622	2·533	664	1·258
574	·491	623	1·895	665	1·355
574a	·138	624	2·541	665a	·297
575	·187	625	·771	666	1·762
576	·271	626	·223	667	1·467
577	·311	627	·400	668	1·634
578	·502	627a	·170	669	·167
579	·609	628	·595	670	1·511
580	·068	628a	·387	671	1·555
581	·233	629	1·107	672	·490
582	·783	629a	1·732	673	1·105
583	·804	630	·860	674	·210
584	·309	631	·261	675	·837
584a	·206	632	·180	676	1·614
585	1·610	633	·662	677	1·607
586	·843	633a	·168	678	·650
587	·319	634	·526	679	·715
588	1·270	634a	·312	680	·156
589	1·280	635	·326	681	·287
590	·885	635a	·196	682	1·007
591	1·527	636	1·319	683	·798
592	2·316	636a	·438	684	·567
593	6·350	637	1·475	685	·136
594	·495	638	·558	686	·257
595	2·021	638a	·226	687	·726
596	1·333	639	1·486	688	·883
597	·321	640	1·551	689	1·662
598	·372	641	1·392	690	1·289
599	4·710	642	1·655	691	·838
600	·545	643	1·729	692	·931
601	1·453	644	·788	693	·209
602	·811	645	·841	694	·265
603	·407	646	3·269	695	·608
604	·352	647	4·212	696	·785
605	·264	648	1·877	697	·304
606	·368	648a	·903	698	·342
607	·796	649	1·239	699	·929
608	·309	650	1·147	700	1·943
609	4·781	651	1·032	701	·403
610	·747	652	·047	702	·279
611	·812	653	·812	703	·211
612	·940	654	·420	704	·853
613	1·089	655	·389	705	·408

No. of Sheet and Plan and No. on Plan.	Area in Acres.
Sheet LVII. 13 :—	
(*cont*d.) 706	·395
707	·634
708	·703
709	·103
710	2·528
711	·312
712	·456
713	·239
714	·138
715	1·058
716	·249
717	·353
718	·339
719	·274
720	·373
721	·473
722	·138
723	·124
724	1·201
725	·709
726	·130
727	1·623
728	1·770
729	1·268
730	·389
731	1·033
732	·583
733	1·237
734	·147
735	·875
736	1·374
737	·142
738	·284
739	1·938
740	·373
741	1·393
742	·707
743	·329
744	·892
745	1·162
746	1·201
747	·960
748	·379
749	2·616
750	1·256
750a	·154
751	·631
752	·138
753	·983
754	2·431
755	1·470
Sheet LVII. 13 :—	
(*cont*d.) 756	1·404
757	·821
758	·270
759	·430
760	·207
761	2·921
762	1·042
763	1·242
764	1·241
765	1·281
766	2·713
767	1·096
768	1·268
769	·331
770	·228
771	·266
772	·167
773	1·061
774	1·634
775	1·937
776	·196
777	·598
778	·741
779	3·432
780	731
781	1·776
782	·413
783	2·178
784	1·341
785	2·027
786	·635
787	·306
788	1·792
789	·800
790	1·322
791	·465
792	1·840
793	1·799
794	2·152
795	3·034
796	2·141
797	2·942
Sheet LVII. 14 :—	
798	·472
799	1·433
799a	·840
800	·553
800a	·091
801	·187
802	·542
Sheet LVII. 14 :—	
(*cont*d.) 803	·328
804	·441
805	·687
806	1·312
807	1·149
808	·461
809	·915
810	1·022
811	·506
812	·592
813	·315
814	·219
815	·200
816	1·436
817	·223
818	·242
819	·262
820	·222
821	·520
822	·419
823	·381
824	2·083
825	1·012
826	1·398
827	1·488
828	1·151
829	·094
830	1·470
831	1·256
832	·833
833	1·098
834	·360
835	1·243
836	·146
837	·209
838	1·595
839	·193
840	1·200
841	·532
842	1·365
843	·657
843a	·481
844	·175
845	·396
846	·363
847	·535
848	·563
849	·564
850	·572
851	·639
852	1·429

No. of Sheet and Plan and No. on Plan.	Area in Acres.	No. of Sheet and Plan and No. on Plan.	Area in Acres.	No. of Sheet and Plan and No. on Plan.	Area in Acres.
Sheet LVII. 14:—		Sheet LVII. 14:—		Sheet LVII. 14:—	
(*cont*d.) 853	·509	(*cont*d.) 903	1·919	(*cont*d.) 953	·535
854	1·099	904	·981	954	·104
855	·763	905	6·004	955	·411
856	1·092	906	·198	956	·309
857	1·043	907	1·381	957	·227
858	1·839	908	·890	958	·214
859	1·562	908a	·450	959	·209
860	1·132	909	·845	960	1·079
861	1·252	910	1·149	961	·222
862	·089	911	1·559	962	·284
863	2·145	912	·310	963	1·039
864	2·013	913	·311	964	·266
865	1·060	914	·686	965	2·075
866	·359	915	·229	966	·532
867	·231	916	1·403	967	·720
868	1·190	917	1·173	968	·241
869	·531	918	·651	969	·899
870	·691	919	·315	970	·263
871	·437	920	·140	971	·256
872	·523	921	·795	972	·460
873	1·372	922	·876	973	·992
874	1·281	923	·141	974	1·235
875	2·559	924	·514	975	6·272
876	1·418	925	·956	976	6·086
877	1·387	926	2·377	976a	·182
878	·731	927	·642	977	1·554
879	·571	928	·301	978	1·203
880	·160	929	·733	979	1·426
881	1·136	930	·808	980	1·030
882	1·319	931	·591	981	·584
883	3·174	932	·140	982	·621
884	·668	933	·394	983	·710
885	·545	934	·546	984	2·269
886	1·315	935	·585	985	1·253
887	·200	936	2·275	986	·221
888	·162	937	2·189	987	·692
889	1·768	938	1·371	988	·689
890	3·582	939	·325	989	1·245
891	1·793	940	1·339	990	·403
892	1·878	941	1·672	991	·257
893	3·862	942	1·309	992	1·562
894	3·461	943	2·406	993	·922
895	·402	944	·205	994	·219
896	1·570	945	·437	995	1·741
896a	·251	946	·729	996	1·190
897	4·151	947	1·252	997	·255
898	·456	948	·603	998	1·096
899	·520	949	1·380	999	1·192
900	·908	950.	1·136	1000	·302
901	·211	951	·954	1001	·467
902	·273	952	1·376	1002	1·112

No. of Sheet and Plan and No. on Plan.	Area in Acres.	No. of Sheet and Plan and No. on Plan.	Area in Acres.	No. of Sheet and Plan and No. on Plan.	Area in Acres.
Sheet LVII. 14:—		Sheet LVII. 14:—		Sheet LVII. 14:—	
(*cont*d.) 1003	·512	(*cont*d.) 1054	2·335	(*cont*d.) 1105	·391
1004	1·779	1055	·045	1106	·554
1005	·415	1056	1·108	1107	·555
1006	1·112	1057	·553	1108	·415
1007	2·380	1058	1·077	1109	·413
1008	2·092	1059	·191	1110	·542
1009	2·294	1060	1·195	1111	·381
1010	·529	1061	·119	1112	1·174
1011	·298	1062	·470	1113	·690
1012	·404	1063	4·028	1114	1·256
1013	1·203	1064	2·465	1115	1·085
1014	·853	1065	1·173	1116	·349
1015	·534	1066	1·633	1116a	·186
1016	·108	1067	·097	1117	·720
1017	·373	1068	·106	1118	·521
1018	·281	1069	·392	1119	·783
1019	·669	1070	·871	1120	1·063
1020	·431	1071	·860	1121	·327
1021	·399	1072	1·069	1122	1·509
1022	·190	1073	·887	1123	·323
1023	·725	1074	1·136	1124	1·531
1024	3·241	1075	·498	1125	1·282
1025	·323	1076	·701	1126	2·022
1026	·969	1077	1·195	1127	·650
1027	·249	1078	·753	1128	·131
1028	·408	1079	1·263	1129	·100
1029	·231	1080	·972	1130	·147
1030	·091	1081	·952	1131	2·330
1031	2·087	1082	·976	1132	·629
1032	1·013	1083	·336	1133	1·269
1033	1·469	1084	·806	1134	1·306
1034	·630	1085	·652	1135	·310
1035	2·562	1086	·817	1136	·340
1036	·564	1087	·682	1137	·610
1037	1·963	1088	·314	1138	·089
1038	·542	1089	1·280	1139	·627
1039	1·155	1090	·481	1140	1·855
1040	·523	1091	·314	1141	·520
1041	2·468	1092	·836	1142	2·685
1042	·473	1093	1·056	1143	1·391
1043	1·059	1094	1·029	1144	·574
1044	·364	1095	1·027	1145	·143
1045	·203	1096	1·417	1146	·237
1046	·968	1097	1·215	1147	1·401
1047	·968	1098	1·344	1148	·604
1048	·283	1099	·430	1149	·413
1049	·311	1100	·510	1150	·754
1050	·507	1101	·970	1151	·109
1051	·291	1102	·376	1152	·790
1052	1·686	1103	·462	1153	·755
1053	1·377	1104	·413	1154	·319

No. of Sheet and Plan and No. on Plan.	Area in Acres.	No. of Sheet and Plan and No. on Plan.	Area in Acres.	No. of Sheet and Plan and No. on Plan.	Area in Acres.
Sheet LVII. 14 :—		Sheet LVII. 14 :—		Sheet LVII. 14 :—	
(*cont*d.) 1155	·945	(*cont*d.) 1206	1·005	(*cont*d.) 1256	·480
1156	·314	1207	·798	1257	4·651
1157	·236	1208	·731	1258	·150
1158	·513	1209	1·164	1259	·633
1159	·649	1210	1·429	1260	1·680
1160	·255	1211	·904	1261	1·240
1161	·609	1212	·765	1262	·401
1162	·660	1213	6·205	1263	·420
1163	·415	1214	4·190	1264	·510
1164	1·218	1215	·022	1265	·561
1165	·953	1216	·793	1266	1·855
1166	·617	1217	1·697	1267	1·875
1167	·645	1217a	2·128	1268	1·211
1168	·248	1218	·586	1269	2·337
1169	·341	1219	1·840	1270	·421
1170	7·211	1220	1·958	1271	·199
1171	·589	1221	1·439	1272	1·157
1172	·076	1222	1·045	1273	·121
1173	·218	1223	1·112	1274	·281
1174	·191	1224	·545	1275	1·241
1175	·942	1225	·730	1276	·269
1176	·419	1226	·684	1277	·351
1177	1·070	1227	·642	1278	·462
1178	1·773	1228	·390	1279	1·377
1179	1·600	1229	·291	1280	2·042
1180	1·660	1230	·238	1281	·379
1181	·286	1231	·088	1282	1·671
1182	·231	1232	1·057	1283	·403
1183	·134	1233	1·087	1284	1·080
1184	·345	1234	·769	1285	·253
1185	·289	1235	2·879	1286	·231
1186	·183	1236	·683	1287	·171
1187	1·475	1237	·380	1288	1·067
1188	3·475	1238	·383	1289	4·176
1189	1·589	1239	·629	1290	·263
1190	2·691	1240	11·702	1291	·681
1191	·499	1241	·513	1291a	·553
1192	·254	1242	·368	1292	·202
1193	·658	1243	1·110	1293	·089
1194	·542	1244	·322	1294	2·247
1195	4·181	1245	1·349	1295	2·817
1196	·541	1246	5·042	1296	2·118
1197	3·521	1247	1·464	1297	·653
1198	·789	1248	2·871	1298	·312
1199	·721	1249	1·600	1299	·203
1200	·140	1250	1·453	1300	1·183
1201	4·637	1251	3·343	1301	·846
1202	·530	1252	·392	1302	1·247
1203	1·210	1253	·514	1303	1·097
1204	1·168	1254	·305	1304	·972
1205	·061	1255	·285	1305	1·372

No. of Sheet and Plan and No. on Plan.	Area in Acres.
Sheet LVII. 14:—	
(*contd.*) 1306	·110
1307	·162
1308	·711
1309	·781
1310	3·985
1311	·794
1312	1·183
1313	1·849
1314	·626
1315	·268
1316	·179
1317	·702
1318	·499
1319	·359
1320	1·249
1321	2·784
1322	·796
1323	·110
1324	·680
1325	·646
1326	·700
1327	1·392
1327a	·690
1328	·109
1329	·748
1330	1·175
1331	·986
1332	·057
1333	1·959
1334	2·852
1335	·389
1336	·413
1337	·879
1338	·566
1339	·424
1340	·311
1341	·071
1342	·364
1343	·240
1344	1·762
1345	1·100
1346	·622
1347	1·050
1348	1·032
1349	·944
1350	·608
1351	·992
1352	1·260
1353	1·009
1354	1·112
1355	1·930
Sheet LVII. 14:—	
(*contd.*) 1356	1·398
1357	3·222
1358	1·107
1359	·994
1360	1·406
1361	·278
1362	·806
1363	1·575
1364	2·248
1365	4·013
1366	12·181
Sheet LVII. 15:—	
1367	1·279
1368	1·394
1369	·236
1370	·392
1371	3·410
1372	1·298
1373	2·105
1374	1·680
1375	·522
1376	·709
1377	·796
1378	·100
1379	·244
1380	·399
1381	·677
1382	1·780
1383	·215
1384	1·390
1385	·146
1386	·090
1387	·091
1388	1·755
1389	1·931
1390	1·534
1391	1·670
1392	3·195
1393	2·726
1394	1·768
1395	2·809
1396	·337
1397	·772
1398	·898
1399	·747
1400	·242
1401	·110
1402	·078
1403	·228
1404	·168
Sheet LVII. 15:—	
(*contd.*) 1405	1·710
1406	2·295
1407	·218
1408	1·985
1409	4·171
1410	1·990
1411	4·470
1412	·368
1414	·281
1415	2·130
1416	2·701
1417	1·869
1418	·180
1419	·410
1420	·971
1421	·468
1422	·939
1423	·289
1424	·148
1425	1·005
1426	·178
1427	·771
1428	1·356
1429	1·895
1430	5·926
1431	·180
1432	4·411
1433	1·245
1434	3·865
1435	1·026
1436	1·260
1437	1·856
1438	2·820
1438a	·159
1439	4·085
1440	·760
1441	2·188
1442	·794
1443	3·225
1444	1·880
1445	3·355
1446	12·404
1447	2·366
1448	·328
1449	·935
1450	·785
1451	1·288
1452	·486
1453	2·043
1453a	·950
1454	1·468

PARISH OF KEA.

No. of Sheet and Plan and No. on Plan.	Area in Acres.
Sheet LVII. 15:—	
(*contd.*) 1454a	·840
1455	·502
1456	2·659
1457	·604
1458	·858
1459	·789
1460	2·276
1461	2·462
1462	1·450
1463	1·511
1464	1·606
1465	3·205
1466	2·654
1467	6·398
1468	2·624
1469	5·065
1470	·318
1471	3·407
1472	2·203
1473	2·205
1474	·190
1475	·291
1476	1·393
1477	1·475
1478	·660
1479	1·930
1480	·278
1481	1·321
1482	·413
1482a	·378
1483	1·064
1484	1·147
1485	·541
1486	1·006
1487	3·787
1488	1·982
1489	1·376
1490	·982
1491	4·085
1492	·440
1492a	·160
1493	·296
1494	2·736
1495	2·684
1496	·401
1497	·797
1498	1·301
1499	1·269
1500	3·650
1500a	1·035
1501	18·793

No. of Sheet and Plan and No. on Plan.	Area in Acres.
Sheet LVII. 15:—	
(*contd.*) 1501a	13·158
Sheet LVII. 16:—	
1502	·438
1503	·346
1504	·316
1505	·664
1505a	·252
1506	1·342
1507	2·094
1508	1·070
1509	2·239
1510	1·809
1511	47·351
1512	11·905
1513	18·280
1514	3·751
1515	·716
1516	6·469
1517	·193
1518	1·487
1519	13·172
1520	18·909
1521	3·833
1522	·910
1523	2·853
1524	7·631
1525	·254
1526	3·244
1527	1·648
1528	·299
1529	20·498
1530	2·248
1531	·444
1532	·268
1533	1·577
1534	3·296
1535	·460
1536	·343
Sheet LXIV. 1:—	
1537	1·508
1538	2·821
1539	1·689
1540	1·714
1541	2·569
1542	1·092
1543	·608
1544	·194
1545	·734
1546	·551

No. of Sheet and Plan and No. on Plan.	Area in Acres.
Sheet LXIV. 1:—	
(*contd.*) 1547	
1548	
1549	
1550	
1551	
1552	
1553	
1554	
1555	
1556	
1557	
1559	
1560	
1561	
1562	1
1563	1
1564	1
1565	
1566	
1567	
1568	
1569	
1570	
1571	
1572	
1573	
1574	
1575	
1576	
1578	
1579	
1580	
1581	
1582	
1583	
1584	
1585	
1586	
1587	
1588	
1589	
1590	
1591	
1592	
1593	
1594	
1595	
1596	
1597	
1598	
1599	

No. of Sheet and Plan and No. on Plan.	Area in Acres.	No. of Sheet and Plan and No. on Plan.	Area in Acres.	No. of Sheet and Plan and No. on Plan.	Area in Acres.
Sheet LXIV. 1 :—		Sheet LXIV. 2 :—		Sheet LXIV. 2 :—	
(*cont*d.) 1600	·199	(*cont*d.) 1648	·795	(*cont*d.) 1698a	2·085
1601	·702	1649	·341	1699	·751
1602	·449	1650	1·833	1700	2·723
1603	·169	1651	1·779	1701	4·774
1604	·068	1652	1·976	1702	1·941
1605	·465	1653	·831	1703	·170
1606	·178	1654	2·213	1704	·495
1607	·324	1655	1·176	1705	1·534
1608	·410	1656	3·037	1706	·298
1609	·700	1657	·670	1707	1·458
1610	·384	1658	2·788	1708	·274
1611	·301	1659	1·050	1709	·098
1612	·517	1660	3·709	1710	1·041
1613	·326	1661	1·456	1711	1·496
1614	·477	1662	·354	1712	·576
1615	·587	1663	2·101	1713	·548
1616	·191	1664	·280	1714	·695
1617	·058	1665	·301	1715	·611
1618	·491	1666	·545	1716	·730
1619	1·168	1667	·553	1717	·513
1619a	·097	1668	·439	1718	·723
1620	·121	1669	2·852	1719	1·819
1621	·297	1670	3·483	1720	2·016
1622	·434	1671	·608	1721	·761
1623	·420	1672	·628	1722	·216
1624	·383	1673	1·088	1723	1·948
1625	·781	1674	·340	1724	·151
1626	·228	1675	1·882	1725	2·939
1627	·395	1676	1·778	1726	1·758
1628	·181	1677	1·735	1727	1·965
1629	·148	1678	1·127	1728	·129
1630	·298	1679	·354	1729	·367
1631	1·343	1680	·214	1730	·964
1632	·234	1681	·069	1731	·463
1633	·138	1682	·195	1732	·462
1634	·062	1683	1·602	1733	1·741
1635	·232	1684	1·164	1734	3·473
1636	·979	1685	·380	1735	·505
1637	·669	1686	·890	1736	·735
		1687	1·376	1737	·435
Sheet LXIV. 2 :—		1688	·506	1738	·388
1638	1·319	1689	·964	1739	·462
1639	4·576	1690	1·445	1740	3·360
1640	·290	1691	1·508	1741	·517
1641	1·085	1692	1·038	1742	·215
1642	·521	1693	·485	1743	·715
1643	·711	1694	·240	1744	·572
1644	1·204	1695	·978	1745	·581
1645	·588	1696	·319	1746	·509
1646	·888	1697	10·135	1747	·750
1647	1·017	1698	3·797	1748	·709

PARISH OF KEA.

No. of Sheet and Plan and No. on Plan.	Area in Acres.	No. of Sheet and Plan and No. on Plan.	Area in Acres.	No. of Sheet and Plan and No. on Plan.	Area in Acres.
Sheet LXIV. 2 :—		Sheet LXIV. 2 :—		Sheet LXIV. 2 :—	
(*cont*d.) 1749	·818	(*cont*d.) 1798	1·651	(*cont*d.) 1849	·2
1750	·953	1799	·906	1850	·4
1751	1·164	1800	1·602	1851	·3
1752	1·066	1801	1·012	1852	·4
1753	·442	1802	1·450	1853	·1
1754	·501	1803	1·133	1854	·4
1755	·493	1804	·201	1855	·2
1756	·325	1805	1·495	1856	·3
1757	1·390	1806	·157	1857	·3
1758	·364	1807	1·129	1858	·3
1759	·444	1808	1·778	1859	3·0
1760	·249	1809	·561	1860	·3
1761	·540	1810	·208	1861	·5
1762	·281	1811	·259	1862	·7
1763	·364	1812	·758	1863	1·9
1764	·169	1813	1·533	1864	3 6
1764a	·126	1814	1·572	1865	1·1
1765	·299	1815	·727	1866	1·1
1766	·204	1816	·616	1867	·8
1767	1·594	1817	2·354	1868	·7
1768	·325	1818	·753	1869	·2
1769	·208	1819	·545	1870	·6
1770	·259	1820	·873	1871	1·0
1771	2·069	1821	·362	1872	·5
1772	·290	1822	·831	1873	·8
1773	·360	1823	2·894	1874	·1
1774	·376	1824	3·353	1875	·1
1775	·089	1825	·226	1876	·7
1776	·413	1826	1·176	1877	1·0
1777	·504	1827	·407	1878	1·7
1778	·309	1828	·401	1879	3·1
1779	·090	1829	·777	1879a	·6
1780	·841	1830	·631	1880	·6
1781	·919	1831	·684	1881	1·5
1782	·623	1832	3·130	1882	2·2
1783	·751	1833	2·642	1883	·8
1784	·998	1834	·665	1884	·9
1785	·614	1835	·920	1885	·7
1786	·212	1836	·582	1886	·9
1787	·222	1837	·584	1887	1·0
1788	·309	1838	·391	1888	·1
1789	·411	1839	·134	1889	·7
1790	·150	1840	·518	1890	·1
1791	1·633	1841	1·165	1891	·3
1792	·785	1842	3·135	1892	3·2
1793	1·094	1843	·312	1893	·9
1794	·738	1844	3·885	1894	1·6
1795	·927	1845	·430	1895	·4
1796	1·373	1846	·813	1896	·4
1796a	·889	1847	·680	1897	·6
1797	1·613	1848	·763	1898	·1

No. of Sheet and Plan and No. on Plan.	Area in Acres.	No. of Sheet and Plan and No. on Plan.	Area in Acres.	No. of Sheet and Plan and No. on Plan.	Area in Acres.
Sheet LXIV. 2:—		Sheet LXIV. 2:—		Sheet LXIV. 2:—	
(*cont*^{d}.) 1899	·310	(*cont*^{d}.) 1949	·632	(*cont*^{d}.) 1999	·888
1900	·568	1950	1·347	2000	·189
1901	·096	1951	·361	2001	·214
1902	2·419	1952	·087	2002	·731
1903	·587	1953	·131	2003	·384
1904	·244	1954	·503	2004	·685
1905	·169	1955	·880	2005	·239
1906	·318	1956	·814	2006	·698
1907	·160	1957	·707	2007	·921
1908	·119	1958	·762	2008	1·388
1909	·454	1959	1·128	2009	·202
1910	1·119	1960	·632	2010	·541
1911	·331	1961	·629	2011	·601
1912	·182	1962	·863	2012	1·477
1913	·529	1963	·855	2013	·711
1914	2·610	1964	·703	2014	1·003
1915	·607	1965	·880	2015	2·171
1916	·327	1966	·291	2016	1·156
1917	1·585	1967	·166	2017	2·406
1918	·992	1968	·602	2018	·124
1919	1·219	1969	·317	2019	2·097
1920	·993	1970	2·879	2019a	·280
1921	2·493	1971	·289	2020	·505
1921a	1·016	1972	·519	2021	·147
1922	·797	1973	·274	2022	1·190
1923	4·761	1974	·211	2023	1·134
1924	1·862	1975	·723	2024	·921
1925	2·314	1976	·791	2025	1·269
1926	1·825	1977	2·191	2026	1·297
1927	2·090	1978	·536	2027	1·251
1928	·206	1979	·701	2028	1·552
1929	·190	1980	·241	2029	1·424
1930	·810	1981	1·206	2030	1·449
1931	·889	1982	·997	2031	·192
1932	·980	1983	·505	2032	·834
1933	2·028	1984	1·537	2033	·689
1934	·731	1985	·985	2034	·381
1935	·322	1986	·340	2035	1·184
1936	·426	1987	·945	2036	2·038
1937	·117	1988	·654	2037	1·728
1938	1·237	1989	·519	2038	·092
1939	·837	1990	·269	2039	·076
1940	·985	1991	1·471	2040	·139
1941	1·082	1992	1·267	2041	·374
1942	1·300	1993	1·194	2042	2·209
1943	·435	1994	1·249	2043	1·859
1944	1·727	1995	·121	2044	1·402
1945	1·403	1996	9·077	2045	1·569
1946	·918	1996a	·475	2046	2·532
1947	1·409	1997	·627	2047	·161
1948	·379	1998	1·424	2048	·137

No. of Sheet and Plan and No. on Plan.	Area in Acres.	No. of Sheet and Plan and No. on Plan.	Area in Acres.	No. of Sheet and Plan and No. on Plan.	Area in Acres.
Sheet LXIV. 2:—		Sheet LXIV. 2:—		Sheet LXIV. 2:—	
(*cont*d.) 2049	·210	(*cont*d.) 2100	3·541	(*cont*d.) 2150	·642
2050	1·209	2101	·934	2151	·599
2051	·887	2102	2·737	2152	·545
2052	·289	2103	1·354	2153	1·569
2053	2·039	2104	2·023	2154	1·088
2054	·364	2105	6·457	2155	1·092
2055	·511	2106	1·135	2156	·320
2056	·591	2107	1·159	2157	·261
2057	1·028	2108	·109	2158	2·765
2058	·475	2109	1·967	2159	2·525
2059	·314	2110	1·224	2160	2·626
2060	1·031	2111	·920	2161	1·261
2061	1·452	2112	·612	2162	·581
2062	·914	2113	·329	2163	·900
2063	·349	2114	·582	2164	1·108
2064	1·381	2115	·657	2165	1·079
2065	1·270	2116	1·018	2166	1·368
2066	·262	2117	·876	2167	2·175
2067	1·032	2118	·468	2168	2·110
2068	1·421	2119	1·422	2169	3·815
2069	·121	2120	·795	2170	·470
2070	1·436	2121	1·034	2171	·440
2071	1·154	2122	·496	2172	·905
2072	·204	2123	·707	2173	·373
2073	1·011	2124	·660	2174	1·784
2074	·730	2125	1·281	2175	1·924
2075	·962	2125a	·155	2176	·443
2076	·926	2126	·490	2177	·705
2077	·100	2127	·520	2178	·419
2078	1·131	2128	·479	2179	1·641
2079	·552	2129	·469	2180	·931
2080	1·049	2130	·484	2181	1·487
2081	·401	2131	·707	2182	1·246
2082	1·101	2132	1·086	2183	2·979
2083	·168	2132a	·504	2184	2·004
2084	·743	2133	1·471	2185	11·161
2085	·661	2134	·652	2186	·810
2086	·619	2135	·355	2187	·556
2087	·321	2136	1·089	2188	·304
2088	·189	2137	1·006	2189	1·256
2089	·268	2138	·847	2190	1·717
2090	·667	2139	·140	2191	·861
2091	·832	2140	1·213	2192	·722
2092	·554	2141	1·218	2193	·285
2093	·949	2142	1·221	2194	·230
2094	·761	2143	2·116	2195	·088
2095	·225	2144	·221	2196	·318
2096	·708	2146	1·437	2197	1·082
2097	·563	2147	·973	2198	·501
2098	·838	2148	·793	2199	·434
2099	2·284	2149	·631	2200	·409

No. of Sheet and Plan and No. on Plan.	Area in Acres.	No. of Sheet and Plan and No. on Plan.	Area in Acres.	No. of Sheet and Plan and No. on Plan.	Area in Acres.
Sheet LXIV. 2:—		Sheet LXIV. 2:—		Sheet LXIV. 2:—	
(*cont*d.) 2201	·482	(*cont*d.) 2250	·136	(*cont*d.) 2300	·381
2202	·335	2251	·391	2301	·214
2203	·251	2252	·371	2302	·247
2204	·356	2253	1·103	2303	1·058
2205	·259	2254	·229	2304	·209
2206	·651	2255	·107	2305	1·064
2207	·408	2256	·471	2306	·070
2208	·742	2257	·765	2307	·160
2209	1·351	2258	·582	2308	1·350
2209a	1·186	2259	·610	2309	·805
2210	10·221	2260	·359	2310	1·193
2210a	·650	2261	·750	2311	1·978
2211	2·840	2262	·231	2312	·727
2212	·634	2263	1·609	2313	·821
2213	1·038	2264	·089	2314	·301
2214	·719	2265	·622	2315	·453
2215	·359	2266	·504	2316	7·333
2216	·490	2267	1·419	2317	·472
2217	·701	2268	·178	2318	1·397
2218	·714	2269	·108	2319	·290
2219	·491	2270	·153	2320	2·209
2220	·471	2271	·562	2321	1·384
2221	·923	2272	·708	2322	·270
2222	1·358	2273	·220	2323	1·720
2223	1·101	2274	·476	2324	2·075
2224	·700	2275	·477	2325	1·719
2225	·619	2276	·491	2326	3·839
2226	·260	2277	·551	2327	·199
2227	·424	2278	·490	2328	·705
2228	·548	2279	·382	2329	3·318
2229	·637	2280	·974	2330	·289
2230	·374	2281	·915	2331	·872
2231	6·392	2282	1·806	2332	·692
2232	·152	2283	·252	2333	1·092
2233	·329	2284	2·431	2334	1·046
2234	·621	2285	5·132	2335	·302
2235	·522	2286	·767	2336	·344
2236	·756	2287	6·084	2337	·395
2237	1·447	2288	2·334	2338	·544
2238	·160	2289	·279	2339	·108
2239	·321	2290	1·236	2340	·587
2240	·766	2291	·431	2341	·866
2241	·531	2292	1·223	2342	1·484
2242	·752	2293	·520	2343	·725
2243	·648	2294	3·613	2344	2·060
2244	·577	2294a	·218	2345	·741
2245	·351	2295	1·061	2346	·331
2246	·219	2296	1·049	2347	·579
2247	1·121	2297	·501	2348	·980
2248	·454	2298	3·262	2349	1·444
2249	·151	2299	·100	2350	1·034

No. of Sheet and Plan and No. on Plan.	Area in Acres.	No. of Sheet and Plan and No. on Plan.	Area in Acres.	No. of Sheet and Plan and No. on Plan.	Area in Acres.
Sheet LXIV. 2:—		Sheet LXIV. 2:—		Sheet LXIV. 2:—	
(*cont*d.) 2351	·351	(*cont*d.) 2399	1·140	(*cont*d.) 2450	·853
2352	·310	2400	·260	2451	·149
2353	·402	2401	3·840	2452	·170
2354	·584	2402	·160	2453	·174
2355	·391	2403	1·304	2454	·244
2356	·968	2404	3·924	2455	·498
2357	·251	2405	·468	2456	·202
2358	·165	2406	1·282	2457	·449
2359	·923	2407	·575	2458	·369
2360	·159	2408	·687	2459	·547
2361	1·420	2409	1·121	2460	·552
2361a	2·109	2410	·800	2461	·599
2362	·836	2411	1·031	2462	·219
2363	1·291	2412	·738	2463	·331
2364	·440	2413	·631	2464	1·128
2365	·091	2414	·270	2465	·462
2366	·265	2415	·476	2466	·180
2367	·593	2416	·404	2467	·319
2368	1·109	2417	·413	2468	·160
2369	1·318	2418	48·678	2469	·632
2370	·057	2419	·640	2470	·546
2371	·632	2420	·826	2471	·444
2372	·456	2421	·290	2172	·951
2373	·797	2422	·429	2473	7·595
2374	1·241	2423	·116	2474	·655
2375	3·293	2424	·138	2475	13·123
2376	1·644	2425	·481	2476	1·209
2377	·694	2426	1·238	2477	1·071
2378	·702	2427	·732	2478	·370
2379	1·439	2428	·580	2479	1·366
2380	·348	2429	·851	2480	1·158
2380a	·531	2430	·871	2481	1·117
2381	·433	2431	1·047	2481a	·249
2382	·260	2432	1·108	2482	1·211
2383	·651	2433	·866	2483	1·072
2384	·160	2434	·354	2484	·864
2385	·430	2435	·535	2485	·403
2386	·341	2436	1·221	2486	1·680
2387	·947	2437	·379	2487	·591
2388	·507	2438	·351	2488	·628
2389	·621	2439	·287	2489	·770
2390	·732	2440	1·198	2490	1·074
2391	1·774	2441	·530	2491	2·879
2392	·822	2442	1·061	2492	1·459
2393	·828	2443	1·094	2493	1·541
2394	1·253	2444	2·357		
2394a	·573	2445	·399	Sheet LXIV. 3:—	
2395	·900	2446	·431	2494	5·573
2396	·737	2447	·106	2495	1·043
2397	·418	2448	·975	2496	3·353
2398	·816	2449	·140	2497	·697

No. of Sheet and Plan and No. on Plan.	Area in Acres.	No. of Sheet and Plan and No. on Plan.	Area in Acres.	No. of Sheet and Plan and No. on Plan.	Area in Acres.
Sheet LXIV. 3:—		Sheet LXIV. 3:—		Sheet LXIV. 3:—	
(*cont*d.) 2498	2·411	(*cont*d.) 2548	3·945	(*cont*d.) 2599	8·357
2499	2·411	2549	2·742	2600	·171
2500	2·918	2550	1·486	2601	·274
2501	32·044	2551	·460	2602	·611
2502	·806	2552	2·928	2603	·332
2503	·933	2553	1·993	2604	·360
2504	1·650	2554	·101	2605	·097
2505	1·501	2555	2·654	2606	·338
2506	·443	2556	·764	2607	·485
2507	12·121	2557	6·195	2609	·220
2508	23·682	2558	1·283	2610	·433
2509	21·988	2559	1·574	2611	·624
2510	·682	2560	·632	2612	·294
2511	·288	2561	1·235	2613	1·543
2512	·096	2562	·320	2614	·812
2513	·543	2563	·209	2615	·883
2514	·785	2564	·163	2616	2·207
2515	·266	2565	·324	2617	1·264
2516	·361	2566	·381	2618	2·116
2517	·072	2567	·479	2619	·265
2518	2·229	2568	·540	2620	2·136
2519	3·006	2569	·811	2621	·749
2520	3·866	2570	·145	2622	13·410
2521	3·446	2571	·706	2623	13·530
2522	·182	2572	·784	2624	5·516
2523	1·862	2573	·776	2625	1·664
2524	1·259	2574	·616	2625a	·783
2525	·362	2575	5·661	2626	1·966
2526	1·026	2576	1·132	2627	2·540
2527	·216	2577	7·646	2628	6·555
2528	·830	2578	4·692	2629	2·009
2529	·515	2579	3·136	2630	5·241
2530	1·893	2580	5·494	2631	5·127
2531	1·825	2581	·961	2632	4·534
2532	3·624	2582	7·991	2633	2·155
2532a	·415	2583	5·997	2634	·256
2533	·092	2584	4·252	2635	1·476
2534	1·377	2585	3·098	2636	1·720
2535	10·401	2586	2·100	2637	3·380
2536	·079	2587	1·369	2638	1·050
2537	6·339	2588	2·572	2639	·560
2538	3·987	2589	5·472	2640	·640
2539	5·933	2590	19·905	2641	·160
2540	·364	2591	·655	2642	·245
2541	·516	2592	·957	2643	·535
2542	·306	2593	·400	2644	·770
2543	·321	2594	1·469	2645	·200
2544	·271	2595	·574	2647	1·070
2545	3·706	2596	·610	2648	·745
2546	1·174	2597	·508	2649	·940
2547	3·209	2598	2·634.	2650	2·080

No. of Sheet and Plan and No. on Plan.	Area in Acres.	No. of Sheet and Plan and No. on Plan.	Area in Acres.	No. of Sheet and Plan and No. on Plan.	Area in Acres.
Sheet LXIV. 3:—		Sheet LXIV. 3:—		Sheet LXIV. 3:—	
(*cont*.) 2651	·423	(*cont*.) 2703	·137	(*cont*.) 2751	10·615
2652	·330	2704	1·864	2752	3·603
2653	4·800	2705	7·645	2753	3·213
2654	·796	2706	·257	2753a	3·307
2655	1·510	2707	5·417	2754	7·883
2656	·844	2707a	·109	2755	1·611
2657	2·739	2708	12·317	2756	·547
2658	·451	2709	9·052	2756a	·286
2659	1·048	2710	·086	2757	·671
2660	2·623	2711	3·803	2758	·312
2661	3·295	2712	6·210	2759	·228
2662	·962	2713	7·312	2760	·727
2663	·572	2714	·143	2761	·935
2664	1·133	2715	1·693	2762	1·613
2665	1·353	2716	·609	2763	1·281
2666	1·273	2717	·302	2764	·912
2667	·869	2718	·682	2765	·765
2668	·591	2719	·222	2766	·290
2669	1·507	2720	·302	2767	·814
2670	1·841	2721	·268	2768	1·987
2671	·938	2722	·935	2769	1·028
2672	3·102	2723	1·448	2770	·827
2673	1·892	2724	1·364	2771	·688
2674	6·411	2725	1·539	2772	14·769
2675	·427	2726	1·358	2773	·756
2676	3·084	2727	1·690	2774	·350
2678	·692	2728	3·251	2775	·316
2679	4·311	2729	4·467	2776	·508
2680	·389	2730	1·421	2777	3·168
2681	·426	2731	3·086	2778	3·679
2682	3·569	2732	1·040	2779	3·022
2683	·103	2733	·713	2780	·876
2684	1·859	2734	7·330	2781	9·942
2685	·132	2735	3·061	2782	·705
2686	3·221	2736	2·384	2783	1·586
2687	1·280	2737	4·033	2784	2·192
2688	4·837	2738	1·980	2785	2·471
2689	·732	2738a	·233	2786	·296
2690	·485	2739	1·616	2787	·260
2691	·443	2740	1·065	2788	·942
2692	·381	2741	·585	2789	1·464
2693	·541	2742	·605	2790	3·687
2694	·430	2743	·678	2791	1·826
2695	·128	2744	·441	2792	4·699
2696	·881	2745	·674	2793	3·437
2697	·320	2746	1·369	2794	14·400
2698	·607	2747	1·255	2795	7·836
2699	·233	2748	5·933	2795a	1·723
2700	·569	2748a	·775	2796	9·298
2701	·798	2749	9·259	2796a	·430
2702	·808	2750	1·541	2797	8·275

No. of Sheet and Plan and No. on Plan.	Area in Acres.
Sheet LXIV. 3:—	
(*contd.*) 2797a	4·131
2798	4·051
2798a	4·157
2799	·162
2800	1·518
2801	·453
2802	1·408
2802a	·601
2803	4·714
2804	3·573
2805	8·098
2806	·864
2807	1·087
2808	1·051
2809	·165
2810	·290
2811	·631
2812	·447
2813	·494
2814	·753
2815	·384
2816	·733
2817	·594
2818	·500
2819	·774
2820	·717
2821	·944
2822	·489
2823	·535
2824	·317
2825	·641
2826	·096
2827	·432
2828	·291
2829	·230
2830	·207
2831	1·208
2832	·123
2833	·081
2834	·309
2835	·702
2836	·430
2837	·726
2838	·935
2839	2·713
2840	·434
2841	4·555
2842	3·386
2843	5·632
2844	4·372
2845	·573

No. of Sheet and Plan and No. on Plan.	Area in Acres.
Sheet LXIV. 3:—	
(*contd.*) 2846	6·284
2847	3·671
2848	5·062
2849	3·110
2850	1·280
2851	1·952
2852	·635
2853	3·056
2854	·458
2855	·175
2856	1·586
2857	1·097
2858	·946
2858a	·282
2859	3·895
2860	·424
2861	1·346
2862	2·615
2863	·258
2864	·893
2865	·322
2866	·241
2867	·199
2868	2·584
2869	1·275
2870	1·077
2871	2·157
2872	1·813
2873	·319
2874	1·411
2875	13·732
2876	·634
2877	·878
2878	·418
2879	3·808
2880	2·472
2881	·122
2882	·340
2882a	·402
2883	·432
2884	·081
2885	·710
2886	·099
2887	·323
2888	·355
2889	1·713
2890	2·651
2891	2·086
2892	1·895
2893	11·141
2894	4·036

No of Sheet and Plan and No. on Plan.	Area in Acres.
Sheet LXIV. 3:—	
(*contd.*) 2895	·267
2896	·718
2897	7·114
2898	5·608
2899	·577
2900	3·649
2901	2·077
2902	3·958
2903	3·782
2904	4·947
2905	3·657
2906	5·848
2907	·288
2908	2·791
Sheet LXIV. 4:—	
2909	5·073
2910	2·722
2911	2·334
2912	·394
2913	·377
2914	·385
2915	13·551
2916	2·064
2917	·653
2918	1·465
2919	1·142
2920	21·949
2921	1·050
2922	9·698
2923	12·056
2924	1·293
2925	·097
2926	1·368
2927	1·430
2928	1·577
2929	·641
2930	·444
2931	7·403
2932	·673
2933	1·091
2934	1·950
2935	·037
2936	1·549
2937	·276
2938	·216
2939	·113
2940	·188
2941	3·315
2942	2·614
2943	2·828

No. of Sheet and Plan and No. on Plan.	Area in Acres.	No. of Sheet and Plan and No. on Plan.	Area in Acres.	No. of Sheet and Plan and No. on Plan.	Area in Acres.
Sheet LXIV. 4:—		Sheet LXIV. 4:—		Sheet LXIV. 4:—	
(*cont*d.) 2944	1·147	(*cont*d.) 2993	1·641	(*cont*d.) 3044	6·101
2945	1·002	2994	1·774	3045	9·381
2946	1·278	2995	2·920	3046	1·518
2947	11·291	2996	·295	3050	·128
2948	·097	2997	6·836	3051	3·050
2949	·198	2998	1·142	3052	·705
2950	·744	2999	2·281	3053	11·564
2951	·791	3000	3·944	3054	1·851
2952	·528	3001	·243	3055	·299
2953	·888	3002	·253	3056	·813
2954	·957	3003	·333	3057	6·358
2955	·146	3004	·707	3058	·365
2956	·352	3005	1·474	3059	18·095
2957	1·124	3006	·546	3060	8·282
2958	1·138	3007	·651	3061	2·631
2958a	·331	3008	·475	3062	·640
2959	1·660	3009	1·865	3063	1·674
2960	·303	3010	1·285	3064	2·224
2961	1·219	3011	2·083	3065	8·937
2962	4·908	3012	3·295	3066	·162
2963	·142	3013	·974	3067	·523
2964	4·663	3014	1·066	3068	·578
2965	1·916	3015	·204	3069	3·433
2966	·352	3016	1·482	3070	·607
2967	19·595	3017	1·121	3071	1·288
2968	11·792	3018	·253	3072	2·080
2969	6·732	3020	·903	3073	·150
2970	·290	3021	1·263	3074	·090
2971	·838	3022	·840	3075	·216
2972	1·983	3023	·207	3076	·321
2973	4·290	3024	·280	3077	2·172
2974	3·271	3025	·392	3078	·712
2975	4·518	3026	1·377	3079	15·043
2976	4·192	3027	1·315	3080	1·556
2977	4·179	3028	·140	3081	11·472
2978	1·798	3029	·476	3082	9·758
2979	3·798	3030	6·671	3083	1·545
2980	5·390	3031	7·050	3084	6·304
2980a	·366	3032	6·645	3085	1·877
2981	·501	3033	·585	3086	·603
2982	4·741	3034	4·968	3087	5·631
2983	·578	3035	5·958	3088	·823
2984	4·664	3036	5·003	3089	6·630
2985	10·167	3037	2·951	3090	8·435
2986	6·451	3038	·590	3091	9·361
2987	7·447	3038a	·667	3092	7·330
2988	·077	3039	·197	3093	·759
2989	·107	3040	·824	3094	8·156
2990	2·267	3041	·710	3095	8·820
2991	·325	3042	6·137	3096	1·477
2992	7·276	3043	8·159	3097	6·004

No. of Sheet and Plan and No. on Plan.	Area in Acres.
Sheet LXIV. 4:—	
(*contd.*) 3098	1·827
3099	·847
3100	1·721
3101	·517
3102	·284
3103	·941
3104	5·282
3105	4·353
3106	15·487
3107	8·441
3109	·645
3110	15·260
3111	15·989
3112	9·570
3113	7·606
3114	3·517
3115	4·982
3116	4·082
3117	5·073
3118	3·916
3119	·351
3120	1·104
3121	2·611
3122	5·731
3123	·239
3124	·816
3125	3·069
3126	8·522
3126a	7·492
3127	·307
3128	5·728
3129	4·589
3130	·831
3131	·271
3132	·511
3133	·283
3134	·117
3135	·484
3136	·391
3137	·224
3138	2·614
3139	2·709
3140	1·446
3141	4·735
3142	13·428
3143	·609
3144	7·095
3144a	1·340
3145	3·633
3146	·362
3147	·307

No. of Sheet and Plan and No. on Plan.	Area in Acres.
Sheet LXIV. 4:—	
(*contd.*) 3148	·770
3149	·679
3150	·456
3151	·320
3152	·351
3153	·855
3154	·399
3155	·600
3156	9·368
3157	9·990
3158	·390
3159	5·418
3160	4·716
3161	7·588
3162	1·351
3163	3·655
3164	·113
3165	·441
3166	·947
3167	3·757
3168	5·336
3169	6·547
3170	1·213
3171	1·148
3172	·740
3173	·636
3174	·584
3175	·641
3176	·591
3177	·636
3178	·638
3179	·155
3180	·490
3181	15·400
3182	8·160
3183	6·327
3184	1·749
3185	5·296
3186	1·022
3187	·692
3188	·689
3189	·610
3190	·747
3191	·380
3192	17·323
3193	10·902
3194	10·445
3195	5·625
Sheet LXV. 1:—	
3196	8·555

No. of Sheet and Plan and No. on Plan.	Area in Acres.
Sheet LXV. 1:—	
(*contd.*) 3197	5·888
3198	·240
3199	7·788
3200	·303
3201	9·746
3202	6·143
3203	·606
3204	1·936
3205	·834
3206	·289
3207	1·122
3208	·260
3209	·180
3210	9·298
3211	4·736
3212	9·027
3213	6·939
3214	1·119
3215	8·983
3216	4·062
3217	1·868
3218	2·407
3219	5·018
3220	5·176
3221	5·251
3222	5·887
3223	2·308
3224	19·435
3225	9·809
3226	10·848
3227	1·062
3228	9·355
3229	·954
3230	10·052
3231	6·714
3232	7·141
3233	8·114
3234	5·159
3235	2·521
3236	·269
3237	1·523
3238	4·580
3239	2·966
3240	1·001
3241	2·304
3242	2·474
3243	1·108
3244	1·915
3245	·352
3246	5·135
3247	·302

No. of Sheet and Plan and No. on Plan.	Area in Acres.	No. of Sheet and Plan and No. on Plan.	Area in Acres.	No. of Sheet and Plan and No. on Plan.	Area in Acres.
Sheet LXV. 1 :—		Sheet LXV. 1 :—		Sheet LXIV. 6 :—	
(*cont*d.) 3248	·311	(*cont*d.) 3299	11·767	(*cont*d.) 3348	1·226
3249	·383	3300	8·333	3349	·219
3250	13·866	3301	1·076	3350	·531
3251	1·767	3302	1·616	3351	·334
3252	·809	3303	·944	3352	·549
3253	1·364	3304	·438	3353	·546
3254	1·552	3305	3·014	3354	·476
3255	12·664	3306	·520	3355	·346
3256	·436	3307	·686	3356	·178
3257	4·024	3308	·702	3357	·230
3258	2·815	3309	·188	3358	·605
3259	·997	3310	4·909	3359	1·788
3260	2·689	3311	1·177	3360	·529
3261	2·919	3312	12·739	3361	·312
3262	2·432	3313	17·047	3362	21·320
3263	2·282	3314	1·904	3363	·812
3264	3·581	3315	6·794	3364	·314
3265	·861	3316	2·115	3365	·222
3266	·474	3317	6·038	3366	·209
3267	·250			3367	·528
3268	·689	Sheet LXIV. 6 :—		3368	·964
3269	1·521	3318	·432	3369	1·434
3270	·230	3319	1·622	3370	1·598
3271	·330	3320	·285	3371	·391
3272	·153	3321	·548	3372	·513
3273	·540	3322	·909	3373	·273
3274	·130	3323	·232	3374	·695
3275	·439	3324	1·319	3375	·582
3276	·950	3325	1·512	3376	7·527
3277	2·293	3326	·579	3377	1·571
3278	7·928	3327	·576	3378	·759
3279	1·823	3328	1·233	3379	·919
3280	·138	3329	·542	3380	·434
3281	·664	3330	·710	3381	·351
3282	2·566	3331	·409	3382	·114
3283	·342	3332	4·031	3383	·348
3284	·342	3333	·696	3384	·384
3285	13·049	3334	·164	3385	·874
3286	2·729	3335	2·612	3386	6·116
3287	5·447	3336	·331	3387	·728
3288	·304	3337	·844	3388	6·859
3289	1·307	3338	1·118	3388a	4·240
3290	1·332	3339	·255	3389	1·559
3291	2·782	3340	·515	3390	1·088
3292	7·774	3341	·414	3391	1·260
3293	5·432	3342	·791	3392	12·365
3294	·812	3343	·538	3393	·827
3295	·248	3344	·652	3394	·364
3296	·313	3345	·633	3395	·915
3297	1·392	3346	·986	3396	·358
3298	2·056	3347	1·719	3397	3·267

No. of Sheet and Plan and No. on Plan.	Area in Acres.
Sheet LXIV. 6:—	
(*contd.*) 3398	·818
3399	·274
3400	·462
3401	·433
3402	·364
3403	·341
3404	2·919
3405	·251
3406	·087
3407	·524
3408	·572
3409	·569
3410	·641
3411	·380
3412	·559
3413	·166
3414	·283
3415	·332
3416	·234
3417	·607
3418	·466
3419	·279
3420	·201
3421	·261
3422	·211
3423	·433
3424	1·286
3425	·566
3426	·192
3427	·448
3428	·357
3429	·635
3430	·445
3431	·826
3432	1·488
3433	2·053
3434	·160
3435	·632
3436	1·004
3437	·717
3438	·100
3439	1·448
3440	·999
3441	·251
3442	1·694
3443	·323
3444	·508
3446	1·669
3447	1·391
3448	·598
3449	5·378

No. of Sheet and Plan and No. on Plan.	Area in Acres.
Sheet LXIV. 6:—	
(*contd.*) 3450	·625
3451	·509
3452	·455
3453	·243
3454	1·014
3455	·475
3456	1·322
3457	·317
3458	3·332
3459	·461
3460	1·404
3461	·504
3462	·345
3463	1·085
3464	·205
3464a	·102
3465	·322
3466	·494
3467	·650
3468	·244
3469	·487
3470	·544
3471	·394
3472	2·414
3473	·182
3474	·565
3475	·345
3476	·670
3477	·910
3478	·162
3479	·279
3480	1·058
3481	·381
3482	1·439
3483	·332
3484	·108
3485	1·759
3486	·473
3487	1·100
3488	1·092
3489	·889
3490	·848
3491	1·469
3492	·205
3493	·625
3494	·129
3495	·380
3496	·778
3497	·221
3498	·111
3499	·097

No of Sheet and Plan and No. on Plan.	Area in Acres.
Sheet LXIV. 6:—	
(*contd.*) 3500	·122
3501	·812
3502	·133
3503	·074
3504	·556
3505	4·540
3506	2·380
3507	·890
3508	1·318
3509	·910
3510	·280
3511	·250
3512	·338
3513	·972
3514	·151
3515	1·606
3516	·913
3517	3·799
3518	1·924
3519	4·698
Sheet LXIV. 7:—	
3520	1·271
3521	1·241
3522	1·367
3523	·435
3524	·635
3525	·778
3526	1·426
3527	6·901
3528	3·939
3528a	1·308
3529	·999
3530	7·928
3531	1·418
3532	5·619
3533	1·325
3534	9·297
3535	·087
3536	·219
3537	·201
3538	·380
3539	1·667
3540	·403
3541	·601
3542	·911
3543	·189
3544	·507
3545	·565
3546	·238
3547	·272

No. of Sheet and Plan and No. on Plan.	Area in Acres.	No. of Sheet and Plan and No. on Plan.	Area in Acres.	No. of Sheet and Plan and No. on Plan.	Area in Acres.
Sheet LXIV. 7 :—		Sheet LXIV. 7 :—		Sheet LXIV. 7 :—	
(*cont*d.) 3548	1·046	(*cont*d.) 3599	6·543	(*cont*d.) 3647	·26
3549	·855	3600	·159	3648	·65
3550	·749	3601	·077	3649	1·34
3551	1·967	3602	·932	3650	1·19
3552	1·439	3603	5·104	3651	·66
3553	1·271	3603a	·048	3652	1·09
3554	·469	3604	1·090	3653	1·34
3555	·441	3605	2·426	3654	1·37
3556	·674	3606	3·881	3655	2·02
3557	·864	3607	21·836	3656	·64
3558	·250	3608	·803	3657	·96
3559	·316	3609	·521	3658	1·00
3560	·296	3610	·709	3659	·61
3561	·206	3611	1·595	3660	1·40
3562	·367	3612	·752	3661	·51
3563	·310	3613	1·066	3662	1·35
3564	·434	3614	·876	3663	2·03
3565	·601	3615	1·317	3664	·71
3566	·870	3616	1·500	3665	1·84
3567	·738	3616a	·352	3666	·76
3568	·803	3617	1·080	3667	·18
3569	·527	3618	1·023	3668	·24
3570	·381	3619	·659	3669	·66
3571	·123	3620	·412	3670	·61
3572	·520	3621	·349	3671	·70
3573	·650	3622	·317	3672	·66
3574	10·308	3623	·456	3673	·64
3575	·635	3624	·150	3674	1·03
3576	·630	3625	·692	3675	·97
3577	·724	3626	·711	3676	·12
3578	·427	3627	·539	3677	·57
3579	·716	3628	·908	3678	·55
3580	·673	3629	·313	3679	·43
3581	·250	3630	1·552	3680	1·31
3582	1·295	3631	·475	3681	1·24
3583	·703	3632	·201	3682	·05
3584	·147	3633	·331	3683	·75
3585	·551	3634	1·745	3684	·78
3586	·754	3635	·061	3685	·46
3587	·617	3636	·413	3686	·76
3588	·833	3637	·927	3687	·94
3589	2·824	3638	·092	3688	·95
3590	1·440	3639	·328	3689	·91
3591	2·330	3640	·725	3690	1·00
3592	2·082	3641	·305	3691	·97
3593	1·949	3642	1·066	3692	1·03
3594	2·135	3642a	·122	3693	1·03
3595	·753	3643	·203	3694	1·04
3596	1·524	3644	·460	3695	1·09
3597	3·579	3645	·541	3696	·83
3598	5·749	3646	·546	3697	1·03

No. of Sheet and Plan and No. on Plan.	Area in Acres.
Sheet LXIV. 7:—	
(*contd.*) 3698	5·766
3698a	2·000
3699	1·974
3700	8·550
3701	4·803
3702	8·505
3703	10·462
3704	3·943
3705	1·747
3706	·744
3707	2·063
3708	1·256
3709	2·918
3710	5·527
3710a	·535
3711	2·959
3712	1·906
3713	2·385
3714	·634
3714a	·630
3715	1·378
3716	·742
3717	·401
3718	·783
3719	·556
3720	·912
3721	1·520
3722	1·238
3723	1·662
3724	1·484
3725	1·181
3726	·229
3727	·878
3728	·421
3729	·197
3730	·538
3731	·760
3732	·084
3733	·865
3734	·809
3735	·607
3736	·762
3737	·897
3738	1·482
3739	3·408
3740	3·738
3741	·865
3742	1·007
3743	·851
3744	·910
3745	·530

No. of Sheet and Plan and No. on Plan.	Area in Acres.
Sheet LXIV. 7:—	
(*contd.*) 3746	·291
3747	·983
3748	·885
3749	·683
3750	·630
3751	·570
3752	·805
3753	·260
3754	·389
3755	·727
3756	·628
3757	·635
3758	·930
3759	·384
3760	·568
3761	·770
3762	·243
3763	·536
3764	3·265
3765	2·910
3766	·609
3767	2·625
3768	2·680
3769	2·850
3770	2·220
3771	3·067
3772	·380
3773	6·730
3774	1·233
3775	2·105
3776	1·915
3777	2·050
3778	·540
3779	·260
3780	2·114
3781	·980
3781a	·340
3782	·240
3783	·765
3784	·340
3785	2·820
3786	1·000
3787	2·050
3788	·419
3788a	·141
3789	·420
3790	·640
3791	·830
3792	·983
3793	1·100
3794	·167

No. of Sheet and Plan and No. on Plan.	Area in Acres.
Sheet LXIV. 7:—	
(*contd.*) 3795	·658
3796	·406
3797	·482
3798	·716
3799	2·750
3800	2·775
3801	3·216
3802	·200
3803	5·025
3804	4·780
3805	2·250
3806	5·775
3807	·570
3808	·475
3809	·080
3810	·470
Sheet LXIV. 8:—	
3811	1·646
3812	3·028
3813	3·880
3814	·692
3815	2·128
3816	·756
3817	11·298
3818	9·895
3819	5·372
3820	6·464
3821	12·270
3822	4·282
3823	1·995
3824	·389
3825	4·447
3826	·196
3827	·638
3828	·906
3829	2·434
3830	·786
3831	2·828
3832	·360
3833	·700
3834	·756
3835	3·979
3836	3·020
3837	1·031
3838	·618
3839	·315
3840	2·907
3841	·564
3842	1·722
3843	·117

No. of Sheet and Plan and No. on Plan.	Area in Acres.	No. of Sheet and Plan and No. on Plan.	Area in Acres.	No. of Sheet and Plan and No. on Plan.	Area in Acres.
Sheet LXIV. 8 :—		Sheet LXIV. 8 :—		Sheet LXIV. 8 :—	
(*contd.*) 3844	2·570	(*contd.*) 3894	9·776	(*contd.*) 3944	11·80
3845	1·952	3895	·976	3945	9·87
3846	·378	3896	·099	3946	1·26
3847	·369	3897	1·359	3947	8·00
3848	·267	3898	5·331	3948	·53
3849	1·249	3899	1·247	3949	·80
3850	·885	3900	1·375	3950	6·88
3851	·433	3901	14·565	3951	2·48
3852	1·129	3902	·684	3952	4·86
3853	2·236	3903	11·478	3953	·54
3854	3·487	3904	11·828	3954	·38
3855	·385	3905	5·798	3955	1·14
3856	·540	3906	7·245	3956	·60
3857	2·858	3907	14·658	3957	1·85
3858	·501	3908	4·366	3958	6·04
3859	4·992	3909	3·101	3959	·23
3860	2·864	3910	·941	3960	·25
3861	·277	3911	·353	3961	5·54
3862	·641	3912	·259	3962	3·61
3863	·393	3913	·349	3963	2·04
3864	·340	3914	·273	3964	·84
3865	·416	3915	4·660	3965	2·10
3866	12·729	3916	1·961	3966	3·58
3867	10·875	3917	·809	3967	1·06
3868	4·079	3918	6·573	3968	1·25
3869	1·059	3919	·665	3969	1·67
3870	1·001	3920	5·792	3970	1·86
3871	·798	3921	11·227	3971	·62
3872	5·534	3922	6·825	3972	·36
3873	13.260	3923	·840	3973	·10
3874	·795	3924	·278	3974	1·04
3875	1·779	3925	1·993	3975	1·50
3876	1·033	3926	·959	3976	1·40
3877	1·947	3927	·611	3977	4·08
3878	2·016	3928	·773	3978	1·59
3879	2·539	3929	1·137	3979	6·95
3880	·324	3930	1·247	3980	2·06
3881	·557	3931	1·504	3981	2·84
3882	3·093	3932	2·168	3982	3·10
3883	1·490	3933	·866	3983	1·21
3884	·398	3934	·984	3984	1·48
3885	·697	3935	8·381	3985	·16
3886	·203	3936	·338	3986	1·57
3887	2·709	3937	4·409	3987	·43
3888	2·807	3938	1·881	3988	1·16
3889	1·647	3939	·824	3989	7·42
3889a	·170	3940	2·115	3990	·50
3890	1·700	3941	2·106	3991	1·34
3891	1·309	3942	1·735	3992	12·13
3892	2·358	3943	2·254	3993	·52
3893	12·037	3943a	·832	3994	3·67

No. of Sheet and Plan and No. on Plan.	Area in Acres.
Sheet LXIV. 8:—	
(*contd.*) 3995	1·640
3996	10·512
3997	1·349
3998	·481
3999	1·055
4000	6·909
4001	1·432
4002	1·008
4003	·098
4004	1·629
4005	1·412
4006	7·900
4007	2·691
4008	1·400
4009	8·556
4010	·700
4011	·429
4012	2·600
4013	1·311
4014	·405
4015	1·730
Sheet LXV. 5:—	
4016	5·235
4017	1·463
4018	8·161
4018a	·558
4019	8·029
4019a	·909
4020	5·795
4021	6·952
4022	·267
4023	·282
4024	·494
4025	·598
4026	·180
4027	4·782
4028	·621
4029	·491
4030	7·754
4031	4·539
4032	8·250
4033	·514
4034	·826
4035	8·143
4036	8·685
4037	6·033
4038	5·845
4039	2·630
4040	1·229
4041	6·692

No. of Sheet and Plan and No. on Plan.	Area in Acres.
Sheet LXV. 5:—	
(*contd.*) 4042	2·323
4043	5·851
4044	1·949
4045	·137
4046	2·401
4047	1·044
4048	·449
4049	·199
4050	1·001
4051	·612
4052	·111
4053	1·007
4054	3·356
4055	6·729
4056	6·550
4057	4·275
4058	3·744
4059	·608
4060	·080
4061	2·975
4062	2·563
4063	·542
4064	1·445
4065	7·476
4066	·125
4067	·531
4068	3·544
4069	·527
4070	9·802
4071	3·470
4072	·683
4073	9·415
4074	·958
4075	·087
4076	·092
4077	·403
4078	·328
4079	·413
4080	·140
4081	·273
4082	·403
4083	1·776
4084	·108
4085	1·465
4086	·663
4087	·378
4088	1·215
4089	1·574
4090	·787
4091	5·197
4092	·603

No. of Sheet and Plan and No. on Plan.	Area in Acres.
Sheet LXV. 5:—	
(*contd.*) 4093	2·429
4094	7·188
4095	7·832
4096	1·864
4097	·932
4098	5·477
4099	·746
4100	2·248
4101	·901
4102	·421
4103	·219
4104	·101
4105	·710
4106	·855
4107	7·320
4108	2·740
4109	11·489
4110	·154
4111	1·440
4112	·389
4113	·911
4114	·629
4115	·189
4116	·748
4118	·456
4119	·404
4120	·430
4121	·060
4122	·779
4123	·826
4124	·379
4125	·693
4126	·311
4127	·504
4128	·111
4129	·754
4130	·413
4131	·345
4132	4·325
4133	·263
4134	·733
4135	1·089
4136	·221
4137	·977
4138	1·213
4138a	1·019
4139	4·350
4140	1·545
4141	4·195
4142	·993
4143	·654

No. of Sheet and Plan and No. on Plan.	Area in Acres.	No. of Sheet and Plan and No. on Plan.	Area in Acres.	No. of Sheet and Plan and No. on Plan.	Area in Acres.
Sheet LXV. 5:—		Sheet LXV. 5:—		Sheet LXV. 5:—	
(*cont*d.) 4144	·397	(*cont*d.) 4158	2·862	(*cont*d.) 4172	·261
4145	1·422	4159	4·596	4173	·256
4146	6·792	4160	7·105	4174	·876
4147	1·404	4161	3·065	4175	2·752
4148	5·582	4162	·440	4176	·822
4149	4·896	4163	1·174	4177	4·165
4150	3·506	4164	·339		
4151	8·641	4165	·962	Area of the numbered part -	6760·280
4152	3·212	4166	·971	Foreshore -	143·715
4153	5·050	4167	1·165	Tidal water -	116·099
4154	6·798	4168	2·150		
4155	·975	4169	·862		
4156	·731	4170	7·642		7020·094
4157	·505	4171	·317		

RECAPITULATION.

6446·251	Land.
265·090	Roads.
13·324	Water.
35·615	Railway.
143·715	Foreshore.
116·099	Tidal water.
7020·094	Area of the Township of Kea, and of the Parish of Kea (not including the detached part).

PARISH OF KEA, Detached.

TOWNSHIP OF TREGAVETHAN.

Sheet LVII. 2:—		Sheet LVII. 2:—		Sheet LVII. 2:—	
1	4·541	(*cont*d.) 14	12·078	(*cont*d.) 27	4·792
2	·346	15	18·080	28	·942
3	·669	16	6·453	29	4·631
4	3·092	17	2·782		
5	1·823	18	4·247	Sheet LVII. 5:—	
5a	·138	19	3·430	30	·183
6	1·562	20	10·985	31	·380
7	1·795	21	10·064	32	8·857
8	·120	22	·734		
9	5·023	23	6·284	Sheet LVII. 6:—	
10	5·968	24	18·628	33	9·543
11	7·399	24a	1·420	34	16·849
12	5·054	25	9·270	35	8·640
13	3·178	26	5·112	36	7·151

No. of Sheet and Plan and No. on Plan.	Area in Acres.	No. of Sheet and Plan and No. on Plan.	Area in Acres.	No. of Sheet and Plan and No. on Plan.	Area in Acres.
Sheet LVII. 6:— (*contd.*)		Sheet LVII. 6:— (*contd.*)		Sheet LVII. 6:— (*contd.*)	
37	1·253	88	4·171	139	·433
38	6·321	89	6·448	140	·250
39	3 844	90	4·063	141	·871
40	13·870	91	5·121	142	4·489
41	3·577	92	6·830	143	3·581
42	8·065	93	·322	144	1·711
43	14·997	94	·170	145	·361
44	14·875	95	·277	146	·391
45	14·000	96	1·401	147	2·634
46	1·357	97	1·185	148	4·118
47	12·826	98	·813	149	1·833
48	16·550	99	·752	150	·803
49	22·725	100	·151	151	2·847
50	12·712	101	1·351	152	·037
51	14·525	102	2·654	153	·019
52	9·175	103	·187	154	·019
53	·934	104	7·972	155	2·728
54	4·868	105	10·763	156	·165
55	·710	106	1·645	157	3·187
56	4·195	107	1·834	158	2·402
57	·503	108	11·228	159	·060
58	2·557	109	·130	160	·100
59	5·872	110	·140	161	·019
60	1·735	111	7·762	162	·584
61	2·983	112	7·292	163	·270
62	·144	113	3·600	164	·253
63	·369	114	3·347	165	·989
64	·212	115	3·532	166	·422
65	·865	116	·652	167	·311
66	·189	117	1·325	168	·552
67	1·545	118	14·777	169	2·695
68	1·485	119	10·350	170	3·438
69	·594	120	1·357	171	1·380
70	1·822	121	16·267	172	1·078
71	4·044	122	7·874	173	5·029
72	·141	123	8·201	174	·554
73	2·487	124	9·170		
74	3·004	125	1·225	Sheet LVII. 7:—	
75	6·615	126	2·076	175	5·414
76	3·952	127	3·003	176	2·641
77	7·700	128	3·198	177	4·472
78	8·945	129	5·544	177a	.054
79	8·059	130	8·381	178	3·629
80	13·748	131	6·842	179	·900
81	17·678	132	1·642	180	·386
82	9·850	133	·381	181	2·649
83	12·820	134	2·589	182	·442
84	·993	135	3·453	183	·897
85	1·964	136	·140	184	10·743
86	16·337	137	·249	185	2·495
87	9·919	138	1·006	186	1·625

No. of Sheet and Plan and No. on Plan.	Area in Acres.	No. of Sheet and Plan and No. on Plan.	Area in Acres.	No. of Sheet and Plan and No. on Plan.	Area in Acres.
Sheet LVII. 7 :—		Sheet LVII. 7 :—		Sheet LVII. 7 :—	
(*cont*d.) 187	2·107	(*cont*d.) 201	·795	(*cont*d.) 215	12·153
188	3·641	202	·391	216	11·618
189	5·067	203	4·247	217	5·549
190	5·753	204	·874	218	6·336
191	3·261	205	3·555	219	·764
192	6·021	206	·884	220	6·136
193	2·576	207	8·213	221	·171
194	1·104	208	10·895	222	5·299
195	1·083	209	3·767	223	·275
196	·810	210	·629		
197	·415	211	7·190		1002·473
198	6·310	212	10·112		
199	6·285	213	12·824		
200	7·390	214	3·417		

RECAPITULATION.

985·553	Land.
16·920	Roads.
1002·473	Area of the Township of Tregavethan, and of the Parish of Kea (Detached).

RECAPITULATION FOR THE PARISH.

7431·804	Land.
282·010	Roads.
13·324	Water.
35·615	Railway.
143·715	Foreshore.
116·099	Tidal water.
8022·567	Total area of the Parish of Kea, in the County of Cornwall.

INDEX TO PLACES

IN THE

PARISH OF KEA.

COUNTY OF CORNWALL.

Name of Place.	No. of Sheet. 6-inch scale.	No. of Sheet. 25·344 in. scale.
Almshouses - -	LXIV.	8.
Baldhu - -	"	2
Bissoe - -	"	6
Blackwater - -	LVI.	12
Bolotho - -	LXIV.	3
Calenick - -	"	4
Carlyon - -	"	"
Carnhot - -	LVII.	9
Carrine - -	LXIV.	8
Carvinack - -	LVII.	6
Causilgey - -	"	"
Chacewater - -	"	13
Chegwyne - -	LXIV.	8
Chirwyn - -	"	7
Churchtown Farm	LXV.	1
Chybarrett - -	LXIV.	8
Chycowling - -	"	7
Chyshore - -	"	"
Coombe - -	LXV.	5
Coosehecca - -	LVII.	13
Come-to-good -	LXIV.	8
Cowlands - -	"	"
Cross Lanes - -	"	2
Cusveorth Coombe	"	"
Gew - - -	"	3
Goodern - -	"	"
Halonmoor - -	"	"
Halvarras - -	"	8
Halwyn - -	LXV.	5
Helston Water -	LXIV.	7
Higher Calenick -	"	4
Higher Carnon -	"	7
Higher Lanner -	LXV.	5
Higher Trelease -	LXV.	5
Hugos - -	LVII.	14
Jolly's Bottom -	"	9
Kea - - -	LXIV.	4
Kelsters - -	LVII.	14
Killiow - -	LXIV.	3
Killiwerris - -	LVII.	13
Lambe Farm -	LXV.	1
Lanyew - -	LXIV.	8
Little Sparnick -	"	3
Lower Lanner -	LXV.	5
Nancewrath - -	LVII.	7
Nansavallan - -	"	16
Old Kea - -	LXV	1
Penstrase - -	LVII.	9
Penweathers -	"	15
Penweathers Vean	"	"
Penventon - -	LXIV.	4
Penventon - -	"	8
Penelewey - -	"	"
Penelewey Farm -	"	"
Penpoll - -	LXV.	1
Porthkea - -	LXIV.	4
St. Kea's Church -	"	"
St. Michael's Church	"	2
Saveock - -	LVII.	14
Saveock Water -	"	"
Sparnick - -	LXIV.	3
Sunset Cottage -	LXV.	1
Tregavethan -	LVII.	6

Name of Place.	No. of Sheet. 6-inch scale.	No. of Sheet. 25·344 in. scale.	Name of Place.	No. of Sheet. 6-inch scale.	No. of Sheet. 25·344 in. scale.
Tregavethan Mill -	LVII.	7	Venton Davey -	LXIV.	8
Tregullas - -	LXIV.	4	Vicarage - -	"	4
Treloggas - -	"	8	Vicarage - -	"	2
Trelease - -	LXV.	5			
Trethowell - -	LXIV.	4	Wheal Sperries Villa - -	"	"
Trevaster - -	LXV.	1	Wheal Baddon -	"	"
Trevean - -	"	5	Willow Bank -	"	3
Twelve Heads -	LXIV.	2	Woodbury - -	LXV.	1
Ventongoose -	LVII.	15	Woodbury Point -	"	"

DEPÔTS FOR THE SALE OF ORDNANCE MAPS, &c.

ENGLAND AND WALES.

1, Saint Martin's Place, Charing Cross—LONDON.

SCOTLAND.

Ordnance Survey Office, Post-office Buildings—EDINBURGH.

IRELAND.

Ordnance Survey Office, Phœnix Park—DUBLIN.

ORDNANCE SURVEY OF ENGLAND.

BOOK OF REFERENCE TO THE PLAN

OF THE

PARISH OF KENWYN

(HUNDRED OF POWDER),

IN THE

COUNTY OF CORNWALL,

CONTAINING 9269·962 ACRES.

COLONEL A. C. COOKE, C.B., R.E.,

DIRECTOR-GENERAL OF THE ORDNANCE SURVEYS.

LONDON:

PRINTED BY GEORGE E. EYRE AND WILLIAM SPOTTISWOODE,

PRINTERS TO THE QUEEN'S MOST EXCELLENT MAJESTY.

FOR HER MAJESTY'S STATIONERY OFFICE.

1880.

Price Three Shillings and Sixpence.

PARISH OF KENWYN,

IN THE

COUNTY OF CORNWALL.

HUNDRED OF POWDER.

Price Three Shillings and Sixpence.

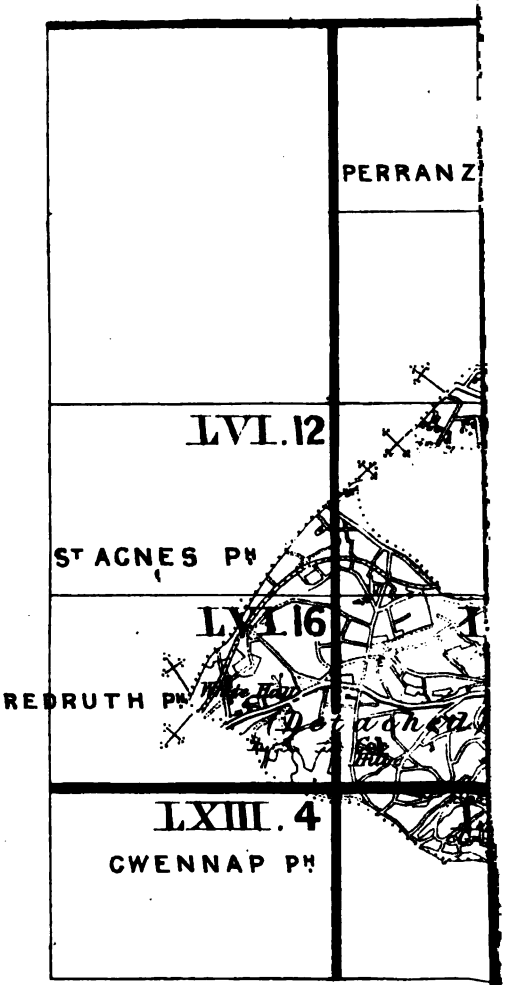

The heavy lin
The light line
The Roman r
The Roman r

The

EXPLANATORY REMARKS

The Scale of the Parish Plans is the 1-2500th of the actual length on the ground, and is equal to 25·344 inches to a mile, or 3·157 chains to an inch, which is very approximately equal to one square inch to one acre, the square of 1·6018 inch being equal to one acre.

The length of each sheet is 1½ miles, and the breadth 1 mile, the area of each sheet is therefore 960 acres.

Each enclosure has a reference number to the area which is given in this Book; in the case of towns and large villages encircled by a red band, one number and area only are given for the portion within the red band, unless they are contained in more than one parish, in which case a number is given for the portion included in each parish.

The Braces [⌒] on the plans are to indicate that the spaces so braced are included under the same reference number.

The Altitudes in feet above the Mean Level of the Sea are written thus —*31·4*.

The Scale of the County Plans is 6 inches to a mile, and each sheet contains 16 sheets of the Parish Plans. There is therefore a double reference number to each sheet of the Parish Plans, as VI. 9., the first number referring to the County Plans, the second number to the Parish Plans.

The dimensions of the sheets on the Six-inch scale being four miles by six miles, the area is twenty-four square miles, equal to 15,360 acres.

The following are the characters employed on the Ordnance Plans on the Scales of 1-2500, and 6 inches to a mile :—

County Names	C	Hundreds or Wards	H
Parishes, Ancient or Mother.....	P	Civil Parishes or Townships	T
Extra Parochial	E	Division of Townships	T

Municipal Wards.....W

Antiquities ..... { ROMAN / Druidical or Saxon / Norman or Subsequent

The descriptions of the boundaries are shown by the following initials :—

Centre of Stream	*C.S.*	Centre of Fence	*C.F.*
Centre of Road	*C.R.*	Top of Cop	*T.C.*
Side of Stream or Drain ...	*S.S.* or *S.D.*	Centre of Wall	*C.W.*
Root of Hedge	*R.H.*	Defaced	*Def.*
Face of Wall.....	*F.W.*	Track of Stream.....	*T.S.*

Undefined.....*Und.*

Where a change occurs in the boundaries, the symbol [o—o] is used to show the part at which the change takes place.

N.B.—The areas are computed to the centre of fence, or other boundary of enclosure, except in the following cases :—

(1.) When the fence or other boundary is also the boundary of a Parish or other Civil Division, which does not follow the centre of the fence, the area is calculated to the Parish or other boundary, and not to the centre.

(2.) The fences, &c., bounding either side of a railway are included wholly within its area.

N.B.—To convert Decimal Fractions of an Acre into Roods and Perches, multiply the decimal first by 4 and then by 40, preserving the same number of decimals in the product.

Examples—

			Acres.				Acres.
			633·357				527·013
			4				4
			1·428				·052
			40				40
A.	R.	P.		A.	R.	P.	
633	1	17	17·120	527	0	2	2·080

TABLE

FOR CONVERTING DECIMAL PARTS OF AN ACRE INTO ROODS AND PERCHES.

Perch.	0 Rood.	1 Rood.	2 Roods.	3 Roods.	Perch.	0 Rood.	1 Rood.	2 Roods.	3 Roods.
0	·000	·250	·500	·750	21	·131	·381	·631	·881
1	·006	·256	·506	·756	22	.137	·387	·637	·887
2	·012	·262	·512	·762	23	·144	·394	·644	·894
3	·019	·269	·519	·769	24	·150	·400	·650	·900
4	·025	·275	·525	·775	25	·156	·406	·656	·906
5	·031	·281	·531	·781	26	·162	·412	·662	·912
6	·037	·287	·537	·787	27	·169	·419	·669	·919
7	·044	·294	·544	·794	28	·175	·425	·675	·925
8	·050	·300	·550	·800	29	·181	·431	·681	·931
9	·056	·306	·556	·806	30	·187	·437	·687	·937
10	·062	·312	·562	·812	31	·194	·444	·694	·944
11	·069	·319	·569	·819	32	·200	·450	·700	·950
12	·075	·325	·575	·825	33	·206	·456	·706	·956
13	·081	·331	·581	.831	34	·212	·462	·712	·962
14	·087	·337	·587	·837	35	·219	·469	·719	·969
15	·094	·344	·594	·844	36	·225	·475	·725	·975
16	·100	·350	·600	·850	37	·231	·481	·731	·981
17	·106	·356	·606	·856	38	·237	·487	·737	·987
18	·112	·362	·612	·862	39	·244	·494	·744	·994
19	·119	·369	·619	·869	40	·250	·500	·750	1·000
20	·125	·375	·625	·875					

PARISH OF KENWYN,

IN THE

COUNTY OF CORNWALL—(WESTERN DIVISION).

HUNDRED OF POWDER.

No. of Sheet and Plan and No. on Plan.	Area in Acres.	No. of Sheet and Plan and No. on Plan.	Area in Acres.	No. of Sheet and Plan and No. on Plan.	Area in Acres.
Sheet LVII. 2 :—		Sheet LVII. 3 :— (*cont*[d].)		Sheet LVII. 3 :— (*cont*[d].)	
1	3·944	38	·611	75	1·819
2	3·569	39	6·671	76	5·226
3	3·198	40	·559	77	2·717
4	·078	41	1·163	78	1·183
5	6·295	42	1·559	79	1·125
6	10·655	43	3·712	80	1·456
7	14·593	44	2·380	81	·166
8	6·403	45	·466	82	·665
9	·674	46	2·217	83	3·091
10	4·580	47	1·747	84	2·568
11	9·578	48	4·447	84a	·460
12	7·262	49	2·519	85	·452
13	4·497	50	·514	86	·384
14	1·220	50a	2·360	87	1·767
15	·607	51	2·310	88	·274
16	·270	51a	1·933	89	·909
17	6·817	52	6·694	90	·351
18	3·835	53	7·484	91	2·062
19	·866	54	1·341	92	·828
20	2·369	55	6·135	93	1·690
21	4·057	56	1·753	94	2·748
		57	1·645	95	2·831
Sheet LVII. 3 :—		58	2·744	96	·576
22	2·620	59	1·065	97	·806
23	1·190	60	1·167	98	·307
24	·055	61	·857	99	·448
25	·076	62	3·214	100	·923
26	6·743	63	1·081	101	·323
27	4·970	64	1·122	102	2·526
28	12·714	65	·499	103	1·033
29	3·541	66	·636	104	8·350
30	5·396	67	·783	105	·338
31	·838	68	1·442	106	9·352
32	5·165	69	1·440	107	2·896
33	6·600	70	1·726	108	1·787
34	6·083	71	·481	109	·952
35	5·460	72	·378	110	·155
36	1·173	73	·438	111	2·767
37	1·862	74	1·122	112	4·615

PARISH OF KENWYN.

No. of Sheet and Plan and No. on Plan.	Area in Acres.
Sheet LVII. 5:—	
(*contd.*) 415	·575
416	·452
417	·335
418	·383
419	·570
420	·712
421	·233
422	3·160
423	·754
424	·890
425	·785
426	·865
427	·363
428	·367
429	4·610
430	1·476
431	1·028
432	1·379
433	1·455
434	1·474
435	1·120
436	1·183
437	·779
438	·380
439	·665
440	·488
441	·918
442	·029
443	·477
444	·870
445	·363
446	2·628
447	3·194
448	·530
449	8·235
450	1·148
451	2·266
452	1·927
453	·462
454	·710
455	·519
456	·690
457	·481
458	·426
459	·844
460	·108
461	·097
462	·512
463	2·340
464	·646
465	·102

No. of Sheet and Plan and No. on Plan.	Area in Acres.
Sheet LVII. 5:—	
(*contd.*) 466	·399
467	·478
468	·500
469	1·410
470	2·689
471	2·225
472	·502
473	·570
474	·358
475	·419
476	·699
477	·290
478	1·533
479	1·658
480	4·218
481	·452
482	·298
483	4·343
484	·240
485	·467
486	·712
487	·183
488	·911
489	·386
490	1·200
491	1·416
492	·560
493	1·290
494	·671
495	1·203
496	1·828
497	1·754
497a	·259
Sheet LVII. 6:—	
498	·961
498a	·550
499	34·139
500	2·487
501	1·189
502	·386
503	·271
504	·214
505	1·463
506	·420
507	·779
508	2·004
509	·149
510	2·068
511	·091
512	1·248

No. of Sheet and Plan and No. on Plan.	Area in Acres.
Sheet LVII. 6:—	
(*contd.*) 513	2·014
514	1·212
515	·416
516	·578
517	·494
518	1·788
519	1·360
520	1·152
521	1·582
522	2·480
523	1·179
524	·463
525	·649
526	·805
527	·353
528	2·387
529	1·358
530	·605
531	7·794
532	4·415
533	2·681
534	2·198
535	1·484
536	9·858
537	1·245
538	2·009
539	·252
540	·160
541	44·737
542	14·272
543	2·550
544	2·619
545	1·091
546	·797
547	·322
548	·840
549	·110
550	·776
551	·406
552	1·744
553	1·051
554	·603
555	1·167
556	·470
557	1·323
558	·791
559	·383
560	·418
561	·845
562	·845
563	·991

No. of Sheet and Plan and No. on Plan.	Area in Acres.	No. of Sheet and Plan and No. on Plan.	Area in Acres.	No. of Sheet and Plan and No. on Plan.	Area in Acres.
Sheet LVII. 6:—		Sheet LVII. 6:—		Sheet LVII. 6:—	
(*cont*.) 564	·755	(*cont*.) 615	1·255	(*cont*.) 665	8·005
565	·613	616	11·584	666	6·180
566	·310	617	1·234	667	4·191
567	·764	618	1·138	668	·227
568	·710	619	·706	669	2·470
569	·187	620	·624		
570	1·005	621	·874	Sheet LVII. 7:—	
571	1·025	622	1·507	670	3·534
572	·207	623	·398	671	3·076
573	·908	624	·472	672	·408
574	·320	625	·204	673	2·771
575	·253	626	·336	674	3·564
576	·207	627	·536	675	2·893
577	·676	628	1·823	676	6·542
578	·890	629	3·547	677	·138
579	1·087	630	2·055	678	·780
580	·316	631	·563	679	2·008
581	2·359	632	·626	680	·724
582	·810	633	·621	681	2·138
583	1·578	634	1·089	682	1·264
584	·384	635	1·508	683	·345
585	·985	636	·567	684	1·005
586	1·105	637	·081	685	9·260
587	1·889	638	·304	686	1·279
588	·987	639	·435	687	·947
589	·311	640	·192	688	·556
590	·187	641	·262	689	·513
591	·484	642	·482	690	1·089
592	·891	643	·309	691	2·164
593	·864	644	·387	692	·908
594	·586	645	·539	693	1·170
595	·443	645a	·230	694	3·534
596	1·180	646	1·873	695	2·862
597	·569	647	3·541	696	5·930
598	1·612	648	·923	697	3·237
599	·967	649	·703	698	2·771
600	1·583	650	10·047	699	7·540
601	1·213	651	8·041	700	6·714
602	2·093	652	·598	701	1·121
603	·483	653	4·494	702	·089
604	·505	654	3·170	703	·198
605	1·260	655	1·397	704	1·972
606	·775	656	·738	705	8·372
607	2·968	657	2·538	706	·413
608	·086	658	2·462	707	·304
609	·967	659	·418	708	·261
610	·298	660	·351	709	·541
611	·168	661	1·003	710	1·289
612	·461	662	1·527	711	·800
613	1·165	663	4·197	712	·959
614	6·427	664	1·712	713	1·062

No. of Sheet and Plan and No. on Plan.	Area in Acres.	No. of Sheet and Plan and No. on Plan.	Area in Acres.	No. of Sheet and Plan and No. on Plan.	Area in Acres.
Sheet LVII. 7:—		Sheet LVII. 7:—		Sheet LVII. 7:—	
(*contd.*) 714	·749	(*contd.*) 765	·211	(*contd.*) 816	3·690
715	·641	766	1·310	817	1·609
716	·593	767	3·203	818	1·196
717	·690	768	·548	819	1·471
718	·404	769	·242	820	1·842
719	1·551	770	·658	821	·575
720	·767	771	·400	822	·653
721	·763	772	2·342	823	·717
722	2·958	773	1·027	824	·618
723	·090	774	2·308	825	·501
724	4·857	775	1·742	826	4·020
725	·457	776	·402	827	3·554
726	·139	777	1·654	828	1·249
727	2·019	778	4·667	829	1·659
728	1·782	779	3·462	830	·150
729	·503	780	·875	831	2·144
730	2·645	781	·259	832	·332
731	1·190	782	·271	833	1·520
732	·618	783	4·096	834	·239
733	·448	784	1·794	835	·079
734	3·256	785	·170	836	·148
735	2·481	786	2·387	837	1·547
736	1·750	787	·923	838	·147
737	12·043	788	·462	839	·367
738	·871	789	·504	840	·237
739	5·383	790	·224	841	·080
740	7·198	791	·465	842	1·635
741	·140	792	·431	843	·362
742	6·977	793	·162	844	·159
743	4·367	794	·200	845	·191
744	1·389	795	·208	846	·331
745	·470	796	·362	847	·914
746	·155	797	·060	848	·462
747	3·111	798	·221	849	·697
748	·389	799	·079	850	·318
749	2·974	800	2·276	851	·549
750	·240	801	4·843	852	·336
751	3·799	802	1.023	853	·101
752	7·422	803	·690	854	·146
753	·595	804	·587	855	·480
754	6·175	805	·106	856	·330
755	4·740	806	1·050	857	·331
756	7·386	807	2·117	858	·120
757	·632	808	1·338	859	1·636
758	6·024	809	·179	860	1·646
759	·294	810	2·433	861	1·248
760	·742	811	4·086	862	·371
761	·308	812	4·299	863	·787
762	·510	813	·129	864	·200
763	·557	814	·298	865	·142
764	·251	815	1·521	866	·251

No. of Sheet and Plan and No. on Plan.	Area in Acres.	No. of Sheet and Plan and No. on Plan.	Area in Acres.	No of Sheet and Plan and No. on Plan.	Area in Acres.
Sheet LVII. 7:—		Sheet LVII. 7:—		Sheet LVII. 7:—	
(cont.) 867	1·027	(cont.) 918	·169	(cont.) 969	1·757
868	·559	919	12·233	970	1·449
869	2·074	920	·970	971	7·513
870	4·367	921	·497	972	·450
871	1·021	922	5·959	973	3·301
872	2·315	923	1·874	974	2·060
873	1·534	924	·360	975	6·963
874	5·495	925	2·451	976	·739
875	1·365	926	·661	977	2·679
876	6·003	927	·551	978	3·587
877	·517	928	2·808	979	7·971
878	2·184	929	·470	980	9·079
879	·387	930	·098	981	7·176
880	1·231	931	·430	982	3·091
881	2·766	932	·491	983	·999
882	·321	933	2·781	984	6·650
883	·220	934	·663	985	6·782
884	·240	935	·689	986	·538
885	1·828	936	3·578	987	·235
886	1·214	937	·520	988	·399
887	·578	938	·613	989	1·695
888	·557	939	4·351	990	5·840
889	·547	940	2·168	991	7·550
890	·404	941	5·972	992	5·330
891	·188	942	1·109	993	3·525
892	2·429	943	·534	994	3·310
893	2·347	944	·577	995	5·301
894	·107	945	·859	996	4·877
895	·524	946	1·335	997	·435
896	1·627	947	·385	998	·150
897	·953	948	1·184	999	·106
898	1·229	949	·442	1000	·820
899	·596	950	·536	1001	·453
900	·369	951	·819	1002	·108
901	·119	952	1·008	1003	·505
902	·424	953	·728	1004	·535
903	·281	954	·394	1005	·647
904	.337	955	·957	1006	·491
905	1·895	956	5·181	1007	·429
906	·358	957	·597	1008	·120
907	·184	958	1·830	1009	1·907
908	·112	959	·465	1010	·449
909	·169	960	·988	1011	3·826
910	3·688	961	1·406	1012	2·648
911	·599	962	·631	1013	2·415
912	5·015	963	2·080	1014	·352
913	3.585	964	2.269	1015	·668
914	3·748	965	1·820	1016	·431
915	3·075	966	2·406	1017	·854
916	3·460	967	1·650	1018	1·250
917	·208	968	·270	1019	3·424

No. of Sheet and Plan and No. on Plan.	Area in Acres.
Sheet LVII. 7:—	
(*contd.*) 1020	1·193
1021	1·447
1022	5·967
1023	3·886
1024	5·409
1025	6·225
1026	5·740
1027	·065
1028	·658
1029	·900
1029a	·978
1030	1·049
1031	6·732
1032	10·908
1033	·579
1036	5·349
1037	9·160
1038	5·105
1038a	2·443
1039	6·687
1040	14·550
1041	2·353
1042	2·361
1043	·603
1044	·824
1045	3·983
1046	1·083
1047	·870
1048	1·427
1049	7·434
1050	1·339
1051	·986
1052	8·307
1053	5·886
1054	3·304
1055	6·641
Sheet LVII. 8:—	
1056	14·130
1057	·861
1058	2·011
1059	1·421
1060	3·198
1061	·325
1062	·245
1063	27·364
1064	8·221
1065	79·771
1066	1·740
1067	3·088
1068	5·815

No. of Sheet and Plan and No. on Plan.	Area in Acres.
Sheet LVII. 8:—	
(*contd.*) 1069	3·120
1070	2·705
1071	5·218
1072	4·738
1073	3·134
1074	3·865
1075	2·637
1076	2·127
1077	·329
1078	·856
1079	1·176
1080	3·463
1081	1·914
1082	1·403
1083	·641
1084	1·154
1085	·887
1086	·593
1087	·441
1088	·358
1089	·177
1090	·739
1091	·203
1092	7·689
1092a	·082
1093	5·428
1094	·388
1095	2·555
1096	3·023
1097	4·072
1098	·564
1099	·187
1100	·629
1101	2·927
1102	3·116
1103	2·984
1104	·903
1105	8·486
1106	3·310
1107	·819
1108	2·293
1109	2·382
1109a	·380
1110	6·054
1111	6·139
1112	2·137
1113	4·549
1114	3·802
1115	2·987
1116	5·026
1117	1·048

No. of Sheet and Plan and No. on Plan.	Area in Acres.
Sheet LVII. 8:—	
(*contd.*) 1118	1·087
1119	3·288
1120	1·649
1121	2·792
1122	4·266
1123	4·462
1123a	2·293
1124	3·258
1124a	2·946
1125	·532
1125a	·265
1126	1·437
1126a	·872
1127	·678
1128	1·808
1129	·479
1130	·112
1131	2·541
1132	·746
1133	·236
1134	·453
1135	·178
1136	·209
1137	·465
1138	1·142
1139	·503
1140	·349
1141	·882
1142	·732
1143	·375
1144	·902
1145	2·595
1146	1·093
1147	1·699
1148	3·260
1149	2·502
1150	3·394
1151	6·631
1152	2·925
1153	4·078
1154	5·785
1154a	·462
1155	3·294
1156	1·165
1157	1·324
1158	4·267
1159	·350
1160	·237
1161	·449
1162	2·620
1163	6·393

No. of Sheet and Plan and No. on Plan.	Area in Acres.	No. of Sheet and Plan and No. on Plan.	Area in Acres.	No. of Sheet and Plan and No. on Plan.	Area in Acres.
Sheet LVII. 8 :—		Sheet LVII. 8 :—		Sheet LVII. 8 :—	
(*cont*d.) 1164	2·558	(*cont*d.) 1214	·276	(*cont*d.) 1265	·668
1165	2·434	1215	·510	1266	·655
1166	2·608	1216	·399	1267	·275
1167	1·810	1217	·673	1268	2·962
1168	2·685	1218	·497	1269	7·868
1169	4·387	1219	3·483	1270	8·015
1170	5·834	1219a	·186	1271	3·526
1171	3·621	1220	4·361	1272	5·061
1172	1·979	1221	·442	1273	2·341
1173	2·684	1222	2·942	1274	·106
1174	3·406	1223	·823	1275	2·070
1175	4·328	1224	3·084		
1176	1·618	1225	1·114	Sheet LVII. 9 :—	
1177	3·345	1226	2·727	1276	·596
1178	·557	1227	2·418	1277	2·283
1179	6·053	1228	5·509	1278	1·817
1180	·930	1229	5·407	1279	1·382
1181	1·731	1230	6·807	1280	·872
1182	1·486	1231	7·159	1281	·117
1183	·207	1232	3·612	1282	·427
1183a	·126	1233	5·995	1283	·734
1184	1·454	1234	·327	1284	1·689
1185	2·607	1235	7·512	1285	·343
1186	1·980	1236	7·762	1286	1·067
1187	1·342	1237	1·837	1287	·710
1188	1·363	1238	10·847	1288	3·252
1189	·822	1239	2·768	1289	2·545
1190	5·753	1240	7·186	1290	·924
1191	·502	1241	·279	1291	·558
1192	·607	1242	·573	1292	·340
1193	·156	1243	·745	1293	1·183
1194	·502	1244	·208	1294	1·917
1195	1·746	1245	·202	1295	·978
1196	·601	1246	5·821	1296	·919
1197	·309	1247	3·905	1297	·860
1198	·132	1248	4·085	1298	·482
1199	2·698	1249	·373	1299	·321
1200	1·770	1250	3·631	1300	·136
1201	5·538	1251	4·590	1301	·913
1202	·220	1252	2·508	1302	·491
1203	·983	1254	·224	1303	·998
1204	·769	1255	4·078	1304	·267
1205	1·021	1256	·690	1305	·418
1206	·140	1257	5·214	1306	1·144
1207	1·751	1258	·166	1307	·229
1208	6·448	1259	2·910	1308	·310
1209	·525	1260	2·163	1309	·259
1210	·318	1261	2·028	1310	·724
1211	2·958	1262	·108	1311	·754
1212	·380	1263	·218	1312	·697
1213	3·013	1264	·388	1313	·149

No. of Sheet and Plan and No. on Plan.	Area in Acres.	No. of Sheet and Plan and No. on Plan.	Area in Acres.	No. of Sheet and Plan and No. on Plan.	Area in Acres.
Sheet LVII. 9:—		Sheet LVII. 9:—		Sheet LVII. 9:—	
(*cont*d.) 1314	1·167	(*cont*d.) 1365	1·138	(*cont*d.) 1417	·24
1315	·141	1366	·314	1418	·53
1316	·401	1367	·262	1419	·93
1317	·167	1368	·437	1420	·66
1318	·959	1369	1·790	1421	·44
1319	1·609	1370	1·329	1422	·91
1320	·661	1371	1·393	1423	·63
1321	1·284	1372	1·537	1424	·40
1322	·503	1373	·249	1425	·43
1323	·952	1374	·288	1426	·70
1324	·880	1375	·512	1427	·421
1325	·151	1376	·971	1428	·525
1326	·675	1377	·440	1429	·667
1327	·664	1378	·842	1430	·645
1328	1·537	1379	·387	1431	·849
1329	2·765	1380	·658	1432	·894
1330	1·531	1381	·641	1433	·804
1331	·956	1382	·210	1434	·689
1332	1·105	1383	·430	1435	·663
1333	1·302	1384	·111	1436	·517
1334	·431	1385	·467	1437	·820
1336	1·711	1386	·439	1438	1·816
1337	1·408	1387	·445	1439	3·383
1338	·315	1388	1·637	1440	1·273
1339	·257	1389	·612	1441	1·301
1340	·544	1390	·372	1442	·269
1341	·179	1391	·389	1443	·464
1342	·813	1392	·403	1444	·229
1343	·060	1393	·430	1445	1·720
1343a	·522	1394	·556	1446	1·682
1344	·994	1395	·956	1447	·694
1345	1·172	1396	2·099	1448	·892
1346	·837	1397	·455	1449	·590
1347	·568	1398	1·095	1450	·942
1348	·760	1399	1·161	1451	·450
1349	·693	1400	1·189	1452	·253
1350	·856	1401	1·006	1453	·566
1351	·247	1402	·943	1454	·699
1352	1·282	1403	·114	1454a	·232
1353	·686	1404	·607	1455	·712
1354	·300	1405	·302	1456	·490
1355	·343	1406	·712	1457	·645
1356	1·440	1407	·474	1458	·895
1357	·894	1408	·790	1459	·709
1358	1·459	1409	·738	1460	1·128
1359	1·074	1410	·820	1461	·161
1360	1·453	1411	·629	1462	·428
1361	·228	1412	·635	1463	·430
1362	·339	1414	·985	1464	·623
1363	·513	1415	1·569	1465	·459
1364	·424	1416	·560	1466	·640

No. of Sheet and Plan and No. on Plan.	Area in Acres.	No. of Sheet and Plan and No. on Plan.	Area in Acres.	No. of Sheet and Plan and No. on Plan.	Area in Acres.
Sheet LVII. 9 :—		Sheet LVII. 9 :—		Sheet LVII. 10 :—	
(*cont*d.) 1467	·752	(*cont*d.) 1518	1·048	(*cont*d.) 1567	5·424
1468	·430	1519	1·121	1568	2·043
1469	·331	1520	·969	1569	2·545
1470	·740	1521	2·237	1570	1·826
1471	·833	1522	3·934	1571	·475
1472	·976	1523	·410	1572	2·969
1473	2·076	1524	1·213	1573	·223
1474	·908	1525	·802	1574	·874
1475	·288	1526	1·124	1575	·423
1476	·143	1527	1·160	1576	·300
1477	·326	1528	·343	1577	·493
1478	·684	1529	3·021	1578	·290
1479	·459	1530	·948	1579	·290
1480	·875	1531	·651	1580	·241
1481	1·844	1532	·773	1581	1·400
1482	·776	1533	·312	1582	2·200
1483	·818	1534	·607	1583	1·403
1484	·569	1535	·267	1584	1·549
1485	1·175	1536	·831	1585	·533
1486	·657	1537	1·195	1586	·501
1487	·460	1538	·341	1587	2·273
1488	·604	1539	1·184	1588	2·067
1489	·512	1540	·274	1589	2·241
1490	·836	1541	·590	1590	1·028
1491	·952	1542	·520	1591	·726
1492	1·492	1543	·777	1592	1·307
1493	·630	1544	·225	1593	1·260
1494	·209	1545	·744	1594	10·380
1495	·655	1546	1·400	1594a	·610
1496	·616	1547	·378	1595	33·831
1497	·840	1548	·654	1596	·957
1498	1·463	1548a	·134	1597	·179
1499	·068			1598	9·700
1500	·117	Sheet LVII. 10 :—		1599	·244
1501	1·929	1549	10·505	1600	1·462
1502	··648	1550	8·632	1601	9·680
1503	·569	1551	6·383	1602	·690
1504	·784	1553	1·186	1603	2·048
1505	1·052	1554	8·259	1604	·631
1506	·460	1555	1·064	1605	1·894
1507	·386	1556	·188	1606	8·850
1508	·726	1557	1·123	1607	7·478
1509	·833	1558	1·253	1608	7·808
1510	·841	1559	1·390	1609	5·390
1511	·268	1560	4·916	1610	4·945
1512	·932	1561	·788	1611	2·793
1513	·683	1562	1·048	1612	·438
1514	·842	1563	2·102	1613	·556
1515	·535	1564	12·510	1614	·722
1516	·710	1565	4·219	1615	·579
1517	1·144	1566	5·578	1616	1·248

No. of Sheet and Plan and No. on Plan.	Area in Acres.	No. of Sheet and Plan and No. on Plan.	Area in Acres.	No. of Sheet and Plan and No. on Plan.	Area in Acres.
Sheet LVII. 10 :—		Sheet LVII. 10 :—		Sheet LVII. 10 :—	
(*cont*d.) 1617	·556	(*cont*d.) 1664	2·834	(*cont*d.) 1712	·532
1618	·242	1665	1·570	1713	·256
1619	·315	1666	2·159	1714	3·180
1620	·541	1667	·387	1714a	·900
1621	·329	1668	3·681	1715	1·094
1622	1·439	1669	5·285	1716	3·875
1623	1·990	1670	1·095	1717	5·850
1624	·503	1671	7·355	1718	2·521
1625	·488	1672	1·932	1719	2·348
1626	·628	1672a	1·466	1719a	·636
1627	·477	1673	2·722	1720	2·670
1628	·485	1674	·733	1721	·200
1629	·707	1675	·502	1722	1·803
1630	·966	1676	·295	1723	·771
1631	·985	1677	·501	1724	·508
1632	1·063	1678	1·541	1725	·382
1633	·548	1680	1·023	1726	·107
1634	·658	1681	2·655	1727	3·443
1635	·671	1682	1·958	1728	5·064
1636	·137	1683	2·492	1729	4·913
1637	·780	1684	2·370	1730	2·418
1638	·881	1685	·598	1731	·510
1639	·991	1686	·158	1732	4·658
1640	2·448	1687	·126	1733	·373
1641	·217	1688	·479	1734	·900
1642	·975	1689	·376	1735	2·729
1643	·225	1690	·722	1736	·253
1644	2·257	1691	2·520	1737	·798
1644a	·597	1692	1·416	1738	11·634
1645	·410	1693	1·361	1739	·818
1646	·228	1694	4·628	1740	·829
1647	1·209	1695	·290	1741	·738
1648	5·258	1696	2·464	1742	2·276
1649	·883	1697	2·684	1742a	·105
1650	1·972	1698	3·649	1743	·237
1650a	·338	1699	2·159	1744	·708
1651	·443	1700	·758	1745	·443
1652	2·149	1701	·377	1746	·755
1653	3·046	1702	·506	1747	·718
1654	2·490	1703	·108	1748	·348
1655	2·149	1704	1·356	1749	·593
1656	·096	1705	·439	1750	·978
1657	1·198	1706	·368	1751	1·163
1658	·377	1707	6·239	1752	1·326
1659	·981	1707a	1·235	1753	·957
1659a	·234	1708	6·572	1754	·379
1660	1·319	1709	2·253	1755	·138
1661	·072	1709a	1·123	1756	·234
1662	12·033	1710	1·043	1757	·768
1662a	3·562	1711	2·852	1758	1·071
1663	2·570	1711a	1·394	1759	2·820

No. of Sheet and Plan and No. on Plan.	Area in Acres.	No. of Sheet and Plan and No. on Plan.	Area in Acres.	No. of Sheet and Plan and No. on Plan.	Area in Acres.
Sheet LVII. 10 :—		Sheet LVII. 10 :—		Sheet LVII. 10 :—	
(*cont*.) 1760	·940	(*cont*.) 1806	·496	(*cont*.) 1858	2·441
1761	·510	1807	·117	1859	1·214
1762	·915	1808	·109	1860	1·115
1763	·605	1809	6·615	1861	.640
1764	1·525	1810	·833	1862	3·356
1765	3·303	1811	·228	1863	1·665
1766	·872	1812	7·318	1864	·576
1767	1·058	1813	·386	1865	·790
1768	·870	1814	·256	1866	·961
1769	·100	1815	·443	1867	2·955
1770	1·655	1816	·068	1868	1·221
1771	2·040	1817	3·174	1869	·731
1772	2·118	1818	4·647	1870	·468
1773	1·355	1819	5·040	1871	·865
1774	·723	1820	·109	1872	·683
1775	2·513	1821	6·765	1873	·703
1776	8·169	1823	10·221	1874	1·812
1777	·712	1824	11·201	1875	·413
1778	10·730	1825	1·076	1876	1·124
1778a	1·457	1826	6·340	1877	·803
1779	9·801	1827	2·592	1878	·551
1779a	·562	1828	1·020	1879	1·034
1780	3·300	1829	·258	1880	·915
1781	5·504	1830	·879	1881	·785
1781a	·583	1831	6·508	1882	·677
1782	2·603	1832	1·055	1883	1·274
1783	·642	1833	1·250	1884	1·643
1784	·088	1834	·605	1885	·597
1785	1·435	1835	·596	1886	·456
1786	·927	1836	·506	1887	·961
1787	2·939	1837	2·958	1888	·890
1788	·613	1838	1·601	1889	1·305
1789	8·570	1839	1·428	1890	1·498
1790	4·051	1840	·853	1891	1·323
1790a	·388	1841	6·630	1892	·376
1791	4·815	1842	·630	1893	1·305
1791a	·755	1843	·298	1894	1·845
1792	5·696	1844	·925	1895	1·305
1793	·294	1845	·635	1896	4·025
1794	15·506	1846	·612	1897	·238
1795	·481	1847	·504	1898	·407
1796	4·318	1848	·480	1899	·557
1797	·666	1849	·591	1900	1·196
1798	·898	1850	·325	1901	·121
1799	7·026	1851	·462	1902	10·864
1800	6·240	1852	·427	1903	10·270
1801	1·755	1853	1·105	1904	7·132
1802	14·846	1854	·469	1905	·148
1803	6·066	1855	1·193	1906	·134
1804	·293	1856	1·005	1907	·474
1805	3·885	1857	5·430	1908	·250

No. of Sheet and Plan and No. on Plan.	Area in Acres.
Sheet LVII. 10:—	
(*contd.*) 1909	2·707
1910	2·335
1911	2·304
1912	·993
1913	·186
1914	·288
1915	·307
1916	·131
1917	·438
1917a	·570
1918	·348
1919	·288
1920	·303
1921	·400
1922	1·007
1922a	1·062
1923	·369
1924	1·065
1925	1·384
1926	·658
1927	·675
1928	·778
1929	1·194
1930	·398
1931	·666
1932	·701
1933	·288
1934	·647
1935	·521
1936	·480
1937	2·198
1938	·310
1939	·167
1940	·271
1941	·608
1942	·676
1943	1·122
1944	·803
1945	·866
1946	2·130
1947	3·236
1948	·635
1949	1·957
1950	·512
1951	1·045
1952	·573
1953	·672
1954	·989
1955	·400
1956	·697
1957	·085

No. of Sheet and Plan and No. on Plan.	Area in Acres.
Sheet LVII. 10:—	
(*contd.*) 1958	·140
1959	1·198
1960	·659
1961	·502
1962	·427
1963	·150
1964	·531
1965	·752
1966	·493
1967	1·277
1968	·250
1969	·357
1970	·300
1971	·304
1972	2·363
1973	·625
1974	1·023
1975	1·392
1976	1·201
1977	·535
1978	·424
1979	·353
1980	·626
1981	·600
1982	1·684
1983	1·200
1984	·815
1985	·648
1986	·256
1987	·867
1988	·785
1989	·590
1990	·569
1991	·691
1992	1·888
1993	·828
1994	·737
1994a	·222
1995	1·664
1996	1·315
1997	1·122
1998	1·244
1999	1·489
2000	·818
2001	·061
2002	·468
2003	·240
2004	·849
2005	·858
2006	·306
2007	·468

No. of Sheet and Plan and No. on Plan.	Area in Acres.
Sheet LVII. 10:—	
(*contd.*) 2008	4·545
2009	6·073
2010	·368
2011	9·001
2012	·523
2013	·498
2014	2·912
2015	1·281
2016	3·618
2017	1·018
2018	·340
2019	4·134
2020	2·784
2021	·463
2022	2·689
2023	1·863
2024	·380
2025	1·490
2026	·496
2027	1·204
2028	1·593
2029	1·370
2030	·452
2031	1·439
2032	·654
2032a	·136
Sheet LVII. 11:—	
2033	22·741
2034	·811
2035	14·589
2036	5·072
2037	1·109
2038	8·697
2039	6·345
2040	5·541
2041	2·178
2042	1·029
2043	1·138
2044	·214
2045	4·952
2046	·948
2047	1·641
2048	·360
2049	6·902
2050	·176
2051	·372
2052	·132
2053	1·464
2054	·599
2055	6·042

No. of Sheet and Plan and No. on Plan.	Area in Acres.	No. of Sheet and Plan and No. on Plan.	Area in Acres.	No. of Sheet and Plan and No. on Plan.	Area in Acres.
Sheet LVII. 11 :—		Sheet LVII. 11 :—		Sheet LVII. 11 :—	
(*contd.*) 2056	12·706	(*contd.*) 2107	2·534	(*contd.*) 2159	·171
2057	·924	2108	·307	2160	2·198
2058	6·468	2109	2·955	2161	1·126
2059	·063	2110	·287	2162	·461
2060	3·870	2112	·709	2163	·260
2061	1·811	2113	·119	2164	·163
2062	·076	2114	·130	2165	4·087
2063	6·750	2115	·442	2166	2·976
2064	3·610	2116	1·420	2167	6·029
2065	·537	2117	1·326	2168	1·458
2066	·449	2118	1·016	2169	1·980
2067	·207	2119	1·457	2170	1·125
2068	·127	2120	·418	2171	1·634
2069	·450	2121	·191	2172	3·156
2070	3·034	2122	·805	2173	1·180
2071	1·687	2123	·933	2174	4·641
2072	2·376	2124	·118	2175	2·414
2073	·625	2125	·200	2176	3·477
2074	·139	2126	·456	2177	7·722
2075	·280	2127	·623	2178	1·391
2076	5·087	2128	·837	2179	11·223
2077	1·566	2129	·471	2180	7·154
2078	·856	2130	·700	2181	2·419
2079	·920	2131	·376	2182	·396
2080	3·113	2132	·315	2183	1·656
2081	·368	2133	4·261	2184	·709
2082	·510	2134	·197	2185	·808
2083	1·943	2135	·360	2186	9·346
2084	3·656	2136	·370	2187	8·333
2085	2·471	2137	1·109	2188	10·378
2086	·390	2138	·849	2189	6·865
2087	3·650	2139	·693	2190	6·351
2088	2·721	2140	·806	2191	4·546
2089	·087	2141	2·768	2192	·229
2090	11·265	2142	2·397	2193	1·083
2091	4·107	2143	·765	2194	5·044
2092	6·401	2144	·166	2195	3·189
2093	·509	2145	·242	2196	·555
2094	·229	2146	·846	2197	·776
2095	1·285	2147	6·948	2198	1·054
2096	2·056	2148	·860	2199	1·549
2097	1·660	2149	·130	2200	·522
2098	1·254	2150	·347	2201	2·372
2099	·510	2151	·704	2202	2·234
2100	1·163	2152	·120	2203	1·648
2101	·390	2153	·212	2204	1·733
2102	·212	2154	·168	2205	·209
2103	1·376	2155	·703	2206	·219
2104	·766	2156	·244	2207	3·263
2105	1·048	2157	1·877	2208	2·476
2106	1·144	2158	·721	2209	2·430

No. of Sheet and Plan and No. on Plan.	Area in Acres.	No. of Sheet and Plan and No. on Plan.	Area in Acres.	No. of Sheet and Plan and No. on Plan.	Area in Acres.
Sheet LVII. 11 :—		Sheet LVII. 11 :—		Sheet LVII. 11 :—	
(*cont*d.) 2210	1·871	(*cont*d.) 2261	2·048	(*cont*d.) 2311	1·47
2211	3·929	2262	1·340	2312	·25
2212	3·900	2263	2·231	2313	·17
2213	3·890	2264	2·926	2314	·881
2214	2·814	2265	4·541	2315	·246
2215	2·022	2265a	1·705	2316	1·071
2216	1·825	2266	·136	2317	1·129
2217	·338	2267	6·609	2318	4·891
2218	·367	2268	·901	2319	3·096
2219	1·732	2269	8·037	2320	7·143
2220	2·820	2270	1·334	2321	1·181
2221	2·893	2271	·548	2322	1·826
2222	·679	2272	·368	2323	·785
2223	2·382	2273	·650	2324	2·624
2224	·177	2274	·208	2325	2·695
2225	3·701	2275	6·827	2326	1·020
2226	1·748	2276	1·622	2327	·214
2227	7·022	2277	·883	2328	2·265
2228	·356	2278	6·829	2329	3·030
2229	·358	2279	10·768	2330	2·191
2230	·504	2280	2·451	2331	1·115
2231	·769	2281	1·025	2332	10·168
2232	·360	2282	1·103	2333	5·021
2233	3·438	2283	8·667	2334	·326
2234	4·175	2284	5·292	2335	·706
2235	3·197	2285	5·178	2336	·379
2236	6·560	2286	·438	2337	·219
2237	3·067	2287	6·607	2338	·259
2238	6·398	2288	5·615	2339	·254
2239	5·525	2289	3·484	2340	5·990
2240	7·876	2290	6·108	2341	2·759
2241	·248	2291	8·730	2342	18·760
2242	·108	2292	3·149	2342a	·641
2243	4·456	2293	3·370	2343	2·065
2244	·158	2294	3·227	2344	·519
2245	6·700	2295	9·269	2345	·182
2246	·162	2296	11·306	2345a	·184
2247	·594	2297	·546	2346	8·044
2248	·201	2298	12·569	2347	3·394
2249	·369	2299	16·194	2348	7·170
2250	·646	2300	9·928	2349	7·467
2251	·520	2301	4·879	2350	·413
2252	·501	2302	2·349	2351	·705
2253	·350	2303	18·536	2352	·402
2254	·253	2304	·142	2353	·780
2255	·249	2305	4·406	2354	15·297
2256	1·730	2306	4·158	2355	·578
2257	·480	2307	3·032	2356	1·851
2258	4·427	2308	1·894	2357	·180
2259	3·887	2309	·711	2358	·608
2260	1·152	2310	·778	2359	2·013

No. of Sheet and Plan and No. on Plan.	Area in Acres.	No. of Sheet and Plan and No. on Plan.	Area in Acres.	No. of Sheet and Plan and No. on Plan.	Area in Acres.
Sheet LVII. 11 :—		Sheet LVII. 12 :—		Sheet LVII. 12 :—	
(*cont*d.) 2360	2·776	(*cont*d.) 2408	1·538	(*cont*d.) 2460	1·368
2361	·550	2409	·852	2461	2·038
2362	·341	2410	4·602	2462	·838
2363	·380	2411	·274	2463	·209
2364	·370	2412	·474	2464	1·864
2365	8·077	2413	4·254	2465	·633
2366	2·431	2414	·721	2466	·392
2367	2·211	2415	·320	2466a	·286
2368	·228	2416	1·586	2467	·176
2369	8·713	2417	2·901	2468	2·068
2370	4·034	2418	1·094	2469	·537
2371	·169	2419	3·932	2470	1·808
2372	·380	2420	4·148	2471	1·735
2373	3·769	2421	·706	2472	2·766
2374	3·152	2422	5·088	2473	2·474
2375	·185	2423	4·869	2474	1·827
2376	1·239	2424	2·198	2475	1·944
2377	·934	2425	2·376	2476	3·011
2378	1·593	2426	3·226	2477	1·890
2379	1·546	2427	5·868	2478	·483
2380	1·176	2428	2·998	2479	2·869
2381	1·471	2429	1·051	2480	2·887
2382	·973	2430	3·314	2481	5·474
2383	47·197	2431	·645	2482	1·920
2384	12·162	2432	·220	2483	2·514
		2433	5·211	2485	·538
Sheet LVII. 12 :—		2434	3·499	2486	·784
2385	6·093	2435	·693	2487	2·525
2386	4·680	2436	5·048	2488	1·622
2387	2·222	2437	·280	2489	·354
2388	7·429	2438	5·148	2490	·202
2389	1·673	2439	6·107	2491	·170
2390	2·321	2440	6·907	2492	·798
2391	3·531	2442	4·676	2493	·848
2392	4·023	2443	2·030	2494	·300
2393	1·750	2444	2·123	2495	·755
2394	7·108	2445	1·583	2496	·498
2395	3·425	2446	2·147	2497	·689
2396	3·109	2447	2·361	2498	·792
2397	·092	2448	·231	2499	1·482
2398	3·144	2449	8·276	2500	2·274
2399	7·428	2450	7·048	2501	1·894
2400	7·900	2451	·228	2502	3·396
2401	4·027	2452	7·495	2503	2·267
2402	5·720	2453	3·572	2504	·983
2403	8·112	2454	3·171	2505	·825
2404	4·373	2455	·341	2506	2·541
2404a	1·481	2456	2·676	2507	1·473
2405	5·580	2457	3·465	2508	·609
2406	4·077	2458	2·029	2509	·655
2407	2·657	2459	1·778	2510	2·156

No. of Sheet and Plan and No. on Plan.	Area in Acres.	No. of Sheet and Plan and No. on Plan.	Area in Acres.	No. of Sheet and Plan and No. on Plan.	Area in Acres.
Sheet LVII. 12:—		Sheet LVII. 12:—		Sheet LVII. 12:—	
(*cont*d.) 2511	1·471	(*cont*d.) 2562	1·815	(*cont*d.) 2613	·805
2512	1·087	2563	1·581	2614	3·482
2513	·275	2564	·622	2615	·109
2514	3·294	2565	5·013	2616	2·836
2515	2·675	2566	1·772	2617	·321
2516	4·642	2567	·121	2618	1·025
2517	3·920	2568	1·374	2619	4·218
2518	·280	2569	1·593	2620	·636
2519	1·593	2570	·980	2621	1·669
2520	2·299	2571	1·682	2622	1·166
2521	2·794	2572	2·859	2623	·548
2522	2·158	2573	·650	2624	·242
2523	2·316	2574	1·417	2625	·716
2524	3·961	2575	1·038	2626	·127
2525	4·461	2576	·060	2627	1·104
2526	·160	2577	·151	2628	1·038
2527	1·963	2578	2·073	2629	·508
2528	2·808	2579	1·396	2629a	·325
2529	4·188	2580	1·984	2630	·777
2530	4·721	2581	1·201	2631	·880
2531	3·116	2582	1·062	2632	·541
2532	4·788	2583	·140	2633	·910
2533	3·756	2584	2·360	2634	·451
2534	·851	2585	2·500	2634	·662
2535	·788	2586	2·123	2635	1·238
2536	·201	2587	1·919	2636	·215
2537	·879	2588	1·414	2637	2·018
2538	1·372	2589	1·578	2638	·745
2539	3·597	2590	1·513	2639	·957
2540	1·876	2591	·970	2640	·784
2541	·860	2592	1·273	2640a	·310
2542	1·316	2593	1·868	2641	·609
2543	·533	2594	·472	2642	2·920
2544	1·117	2595	1·383	2643	3·061
2545	1·656	2596	·441	2644	2·751
2546	1·886	2597	·459	2645	2·454
2547	1·289	2598	1·179	2646	3·150
2548	·608	2599	·421	2647	10·973
2549	·798	2600	1·260	2648	·977
2550	1·953	2601	4·380	2649	1·818
2551	·695	2602	4·985	2650	2·447
2552	1·305	2603	4·642	2651	·785
2553	·533	2604	·653	2652	2·203
2554	3·539	2605	1·450	2653	·969
2555	1·992	2606	1·969	2654	·959
2556	1·740	2607	1·626	2655	4·337
2557	·072	2608	·148	2656	1·561
2558	1·022	2609	2·761	2657	1·673
2559	·121	2610	1·918	2658	2·377
2560	·584	2611	1·515	2659	5·14
2561	1·790	2612	1·477	2660	5·06

No. of Sheet and Plan and No. on Plan.	Area in Acres.	No. of Sheet and Plan and No. on Plan.	Area in Acres.	No. of Sheet and Plan and No. on Plan.	Area in Acres.
Sheet LVII. 12:—		Sheet LVII. 14:—		Sheet LVII. 14:—	
(cont.) 2661	2·823	(cont.) 2711	·212	(cont.) 2762	·251
2662	·148	2712	·657	2763	·110
2663	1·683	2713	1·000	2764	·263
2664	2·017	2714	·563	2765	1·181
2665	2·833	2715	·708	2766	·713
2666	1·958	2716	·332	2767	·818
2667	·251	2717	1·234	2768	·515
2668	·391	2718	1·425	2769	1·872
2669	1·547	2719	1·952	2770	·588
2670	4·903	2720	·936	2771	1·002
2671	20·006	2721	1·138	2772	·322
2672	2·289	2722	·197	2773	·585
2673	4·027	2723	·317	2774	·347
2674	3·342	2724	·221	2775	3·036
2675	1·644	2725	·483	2776	2·621
2676	1·323	2726	·431	2777	·936
2677	1·205	2727	·351	2778	1·101
2678	·537	2728	·626	2779	·310
2679	·274	2729	·295	2780	·413
2680	2·342	2730	·550	2781	·147
2680a	·622	2731	·554	2782	·682
2681	·730	2732	·352	2783	·673
2681a	·864	2733	·222	2784	1·235
2682	·750	2734	·783	2785	1·204
2682a	·875	2735	·473	2786	1·267
2683	1·419	2736	·609	2787	·235
2685	·644	2737	1·156	2788	·982
2686	·683	2738	·498	2789	2·192
2687	·843	2739	1·311	2790	·227
2688	·313	2740	1·458	2791	·267
2689	·243	2741	·510	2792	·510
2690	·724	2742	1·163	2793	·582
		2743	·303	2794	1·911
Sheet LVII. 14:—		2744	·170	2795	·678
2694	1·597	2745	·503	2796	·321
2695	1·372	2746	·852	2797	2·059
2696	·763	2747	·616	2798	·482
2697	·612	2748	·602	2799	1·179
2698	·616	2749	·588	2800	·682
2699	·157	2750	·643	2801	1·207
2700	14·928	2751	·879	2802	·809
2701	·465	2752	1·520	2803	·473
2702	1·898	2753	1·823	2804	·575
2703	1·399	2754	·934	2805	·467
2704	·390	2755	2·910	2806	·150
2705	1·386	2756	2·790	2807	·170
2706	1·541	2757	1·038	2808	·240
2707	·982	2758	1·100	2809	·565
2708	1·846	2759	1·301	2810	·652
2709	1·551	2760	·133	2811	1·181
2710	2·617	2761	·132	2812	·297

No. of Sheet and Plan and No. on Plan.	Area in Acres.	No. of Sheet and Plan and No. on Plan.	Area in Acres.	No. of Sheet and Plan and No. on Plan.	Area in Acres.
Sheet LVII. 14:—		Sheet LVII. 14:—		Sheet LVII. 14:—	
(*cont*d.) 2813	·608	(*cont*d.) 2864	1·595	(*cont*d.) 2915	·43
2814	·637	2865	1·932	2916	·18
2815	·947	2866	4·725	2917	·87
2816	·359	2867	·768	2918	·72
2817	1·013	2868	1·143	2919	·75
2818	1·764	2869	·933	2920	·83
2819	·778	2870	·349	2921	·54
2820	1·070	2871	·690	2922	1·18
2821	1·146	2872	4·053	2923	·60
2822	1·229	2873	1·379	2924	·251
2823	1·296	2874	·572	2925	·149
2824	1·311	2875	·969	2926	·788
2825	1·299	2876	·202	2927	·813
2826	2·162	2877	1·118	2928	1·096
2827	1·755	2878	·884	2929	·336
2828	·332	2879	·909	2930	·783
2829	1·086	2880	·737	2931	·434
2830	4·323	2881	·712	2932	·733
2831	3·308	2882	·529	2933	1·054
2832	2·640	2883	1·121	2934	1·216
2833	4·493	2884	1·156	2935	1·978
2834	·271	2885	·565	2936	1·305
2835	3·264	2886	·870	2937	1·698
2836	3·342	2887	1·056	2938	·314
2837	·844	2888	1·110	2939	·455
2838	1·608	2889	·771	2940	·322
2839	2·067	2890	·702	2941	1·687
2840	2·245	2891	·391	2942	1·179
2841	2·650	2892	·585	2943	1·705
2842	·843	2893	·751	2944	·617
2843	·702	2894	3·253	2945	·175
2844	·277	2895	·606	2946	1·078
2845	1·130	2896	·734	2947	2·855
2846	·649	2897	3·505	2948	1·376
2847	·613	2898	5·317	2949	2·298
2848	·663	2899	·361	2950	·415
2849	1·178	2900	·510	2951	·834
2850	·869	2901	·453	2952	2·994
2851	·485	2902	1·183	2953	·726
2852	·716	2903	8·592	2954	·535
2853	1·090	2904	1·167	2955	·444
2854	·763	2905	1·716	2956	1·922
2855	·666	2906	1·299	2957	1·203
2856	·874	2907	·360	2958	·899
2857	1·059	2908	·505	2959	·149
2858	1·713	2909	1·091	2960	·411
2859	·808	2910	·761	2961	·237
2860	1·733	2911	·751	2962	·769
2861	1·811	2912	·753	2963	·513
2862	·162	2913	·829	2964	·361
2863	·787	2914	·782	2965	·757

No. of Sheet and Plan and No. on Plan.	Area in Acres.	No. of Sheet and Plan and No. on Plan.	Area in Acres.	No. of Sheet and Plan and No. on Plan.	Area in Acres.
Sheet LVII. 14 :—		Sheet LVII. 14 :—		Sheet LVII. 15 :—	
(*cont.*) 2966	·190	(*cont.*) 3015	·256	(*cont.*) 3063	·729
2967	1·198	3016	·928	3064	5·545
2968	·140	3017	·293	3065	·743
2969	·520	3018	11·565	3066	1·240
2970	·241	3019	7·085	3067	·422
2971	1·370	3020	1·215	3068	5·654
2971a	·884	3021	·477	3069	·790
2972	·402	3022	1·853	3070	1·649
2973	2·170	3023	·405	3071	2·501
2974	·259	3023a	·159	3072	4·127
2975	·453	3024	·502	3073	3·157
2976	·229	3025	·325	3074	·634
2977	·959	3026	·855	3075	·137
2978	·350	3027	·489	3076	·495
2979	·231	3028	·562	3077	1·843
2980	·603	3029	·308	3078	3·773
2981	·578	3030	·368	3079	3·472
2982	·349	3031	·315	3080	4.755
2983	·371	3032	·509	3081	·549
2984	·470	3033	1·021	3082	1·534
2985	·683	3034	1·253	3083	1·873
2986	·663	3035	·109	3084	2·241
2987	·450	3036	·248	3085	·309
2988	·530	3037	·724	3086	7·352
2989	·819	3038	·958	3087	·129
2990	·840			3088	3·452
2991	·651	Sheet LVII. 15 :—		3089	14·416
2992	1·035	3039	12·581	3090	1·948
2993	·281	3040	3·431	3091	3·136
2994	·342	3041	2·045	3092	3·656
2995	·281	3042	1·013	3093	2·354
2996	·411	3043	4·841	3094	·106
2997	·121	3044	3·653	3095	2·998
2998	1·461	3045	5·129	3096	3·119
2999	·922	3046	3·095	3097	1·350
3000	·561	3047	·561	3098	1·018
3001	·361	3048	·376	3099	·696
3001a	·667	3049	3·031	3100	4·074
3002	·402	3050	4·419	3101	·339
3003	·270	3051	5·858	3102	2·867
3004	·321	3052	3·572	3103	2·958
3005	·422	3053	1·945	3104	3·509
3006	·686	3054	2·617	3105	4·862
3007	1·286	3055	1·518	3106	1·514
3008	·345	3056	·297	3107	·104
3009	·120	3057	·289	3108	10·908
3010	·462	3058	2·778	3109	2·985
3011	·120	3059	1·746	3110	4·173
3012	2·245	3060	2·761	3111	4·681
3013	·251	3061	4·552	3111a	1·714
3014	·239	3062	4·312	3112	3·492

No. of Sheet and Plan and No. on Plan.	Area in Acres.	No. of Sheet and Plan and No. on Plan.	Area in Acres.	No. of Sheet and Plan and No. on Plan.	Area in Acres.
Sheet LVII. 15:—		Sheet LVII. 15:—		Sheet LVII. 15:—	
(*cont*[d].) 3113	2·956	(*cont*[d].) 3161	8·283	(*cont*[d].) 3212	·40
3114	9·767	3162	9·398	3213	·68
3114a	·900	3163	11·690	3214	·41
3115	3·300	3164	7·902	3215	·73
3116	3·732	3165	7·379	3216	7·00
3117	5·989	3166	1·952	3217	1·03
3118	2·407	3167	1·679	3218	4·90
3119	7·305	3168	1·209	3219	1·31
3120	9·239	3169	1·438	3220	5·63
3121	2·817	3170	1·418	3221	1·99
3122	8·237	3171	5·188	3222	1·011
3123	1·517	3172	2·677	3223	·14
3124	1·372	3173	3·326	3224	5·92
3125	·240	3174	1·276	3225	1·63
3126	·128	3175	·768	3226	4·05
3127	·179	3176	1·968	3227	·17
3128	·629	3177	5·792	3228	1·23
3128a	·510	3178	7·877	3229	·15
3129	4·145	3179	4·156	3230	·38
3130	2·605	3179a	·243	3231	·59
3131	7·789	3180	3·338	3232	·074
3132	·248	3181	·706	3233	1·910
3133	·140	3182	·099	3234	·074
3134	·657	3183	2·998	3235	·289
3135	5·990	3184	5·066	3236	·111
3136	3·340	3185	5·548	3237	1·225
3137	5·461	3186	·278	3237a	·166
3138	6·036	3187	·790	3238	1·905
3139	3·735	3188	1·210	3239	1·462
3140	·266	3189	1·871	3240	1·133
3141	5·374	3190	4·993	3241	·235
3142	·196	3191	·308	3242	·799
3143	·936	3192	·319	3243	2·212
3144	·729	3193	·512	3244	·727
3145	·258	3194	·515	3245	·323
3146	2·538	3195	1·617	3246	3·395
3147	·214	3196	·548	3247	8·764
3148	1·674	3197	1·356	3248	2·723
3149	·466	3198	·676	3249	1·590
3150	2·212	3199	·733	3250	·229
3150a	·471	3200	1·133	3251	1·089
3151	·577	3201	·809	3252	7·376
3152	·868	3202	·857	3253	1·590
3153	1·176	3203	·300	3254	2·089
3154	3·524	3204	1·618	3255	2·666
3155	·488	3205	·393	3256	9·784
3156	·350	3206	·832	3257	2·133
3157	6·536	3207	1·152	3258	·972
3158	1·847	3209	·566	3259	5·193
3159	1·594	3210	·531	3260	·895
3160	2·225	3211	·549	3261	1·483

No. of Sheet and Plan and No. on Plan.	Area in Acres.	No. of Sheet and Plan and No. on Plan.	Area in Acres.	No. of Sheet and Plan and No. on Plan.	Area in Acres.
Sheet LVII. 15 :—		Sheet LVII. 15 :—		Sheet LVII. 16 :—	
(*contd.*) 3262	·214	(*contd.*) 3313	1·015	3362	1·587
3263	·889	3314	·336	3363	1·823
3264	·801	3315	1·202	3364	1·824
3265	·752	3316	·219	3365	3·652
3266	1·036	3317	·920	3366	6·124
3267	·903	3318	·235	3367	3·782
3268	·122	3319	·670	3368	2·206
3269	·625	3320	·105	3369	1·268
3270	·429	3321	3·706	3370	3·432
3271	·332	3322	·407	3371	1·092
3272	1·311	3323	·049	3372	·248
3273	·860	3324	·129	3373	1·719
3274	·307	3325	·471	3374	4·506
3275	·602	3326	·562	3375	3·898
3276	·424	3327	1·048	3376	·297
3277	·671	3328	·122	3377	2·180
3278	·365	3329	1·230	3378	2·723
3279	·381	3330	·286	3379	2·125
3280	1·335	3331	2·305	3380	1·788
3281	·611	3332	3·392	3381	1·750
3282	·310	3333	2·449	3382	1·623
3283	·188	3334	·263	3383	6·471
3284	·151	3335	2·831	3384	·972
3285	·432	3336	6·815	3385	1·236
3286	·308	3337	1·300	3386	1·238
3287	·350	3337a	·150	3387	·654
3288	·428	3338	·339	3388	·569
3289	·313	3339	·268	3389	1·020
3290	·513	3340	·353	3390	2·503
3291	·089	3341	·595	3391	2·541
3292	·707	3342	·810	3392	2·566
3293	1·170	3343	·794	3393	3·083
3294	1·830	3344	·773	3394	1·703
3295	1·933	3345	·392	3395	1·520
3296	2·207	3346	·581	3395a	·173
3297	2·350	3347	·464	3396	1·427
3298	2·465	3348	·144	3396a	2·205
3299	·950	3349	·428	3397	1·324
3300	3·173	3350	1·287	3398	1·185
3301	1·172	3351	·608	3399	1·717
3302	·462	3352	1·399	3400	1·231
3303	·311	3353	1·990	3401	1·563
3304	·571	3354	·795	3402	1·831
3305	·631	3355	1·262	3402a	·830
3306	·057	3356	1·805	3403	1·380
3307	·383	3356a	·600	3403a	·893
3308	·052	3357	2·098	3404	1·331
3309	28·452	3358	·839	3405	·183
3310	1·152	3359	·554	3406	·112
3311	·498	3360	·121	3407	1·480
3312	·590	3361	1·058	3408	1·360

No. of Sheet and Plan and No. on Plan.	Area in Acres.	No. of Sheet and Plan and No. on Plan.	Area in Acres.	No. of Sheet and Plan and No. on Plan.	Area in Acres.
Sheet LVII. 16:—		Sheet LVII. 16:—		Sheet LVII. 16:—	
(*cont*.) 3409	·528	(*cont*.) 3457	·973	(*cont*.) 3505	·457
3409a	·300	3458	1·735	3506	·270
3410	1·245	3459	1·015	3507	1·211
3411	2·469	3460	·316	3508	·863
3412	1·885	3461	·751	3509	·125
3412a	·740	3462	·825	3510	·505
3413	69·890	3463	·349	3511	·352
3413a	1·476	3464	2·183	3512	1·340
3414	4·819	3465	·765	3513	3·445
3415	1·496	3466	·634	3514	3·043
3416	5·011	3467	·300	3515	2·079
3417	·328	3468	1·908	3516	5·198
3418	·861	3469	·775	3517	10·925
3419	5·208	3470	1·121	3518	3·239
3420	·745	3471	1·378	3519	5·099
3421	.649	3472	·912	3520	3·545
3422	7·492	3473	1·418	3521	1·677
3423	·449	3474	1·256	3522	2·495
3424	2·426	3474a	·548	3523	·398
3425	2·132	3475	1·044	3524	2·113
3426	2·634	3476	1·366	3525	3·407
3427	3·545	3477	·480	3525a	1·304
3428	3·061	3478	·377	3526	2·170
3429	5·949	3479	·577	3527	1·104
3430	·589	3480	1·267	3528	1·061
3431	2·278	3481	·659	3528a	1·455
3432	·173	3482	·855	3529	1·761
3433	2·671	3483	1·151	3530	1·830
3434	4·748	3484	·375	3531	3·626
3435	3·087	3485	·776	3532	·190
3436	1·981	3486	·712	3533	2·050
3437	1·850	3487	1·063	3534	·322
3438	3·447	3487a	1·544	3535	2·185
3439	1·320	3488	·850	3536	1·642
3440	2·116	3489	1·268	3537	·538
3441	1.697	3489a	·420	3538	1·157
3442	1·963	3490	·564	3539	1·481
3443	·151	3491	·451	3540	·252
3444	1·542	3492	·247	3541	2·061
3445	1·892	3493	·542	3542	7·022
3446	1·735	3494	·982	3543	1·617
3447	1·301	3495	·775	3544	3·158
3448	2·525	3496	1·627	3545	4·511
3449	1·663	3497	2·433	3546	2·517
3450	·609	3498	·693	3547	1·910
3451	·809	3499	2·467	3548	1·725
3452	3·185	3500	·444	3549	2·464
3453	1·293	3501	1·259	3550	1·370
3454	3·491	3502	·966	3551	1·122
3455	·184	3503	·964	3552	·684
3456	·983	3504	2·949	3553	·755

No. of Sheet and Plan and No. on Plan.	Area in Acres.
Sheet LVII. 16:—	
(*cont*.) 3554	·346
3555	1·074
3556	·686
3557	·923
3558	8·476
3559	2·720
3560	3·771
3561	9·518
3562	4·095
3563	9·632
3564	1·898
3565	6·165
3566	·750
3567	·294
3568	·203
3569	1·388
3570	1·394
3571	2·709
3572	·288
3573	3·254
3573a	·370
3574	·464
3575	1·373
3576	1·176
3577	1·185
3578	4·242
3579	4·810
3580	6·873
3581	1·719
3582	4·528
3583	3·728
3584	1·832
3585	·796
3586	5·997
3587	1·470
3588	5·179
3589	1·130
3590	2·462
3591	3·441
3592	6·068
3593	·912
3594	·378
3595	1·930

No. of Sheet and Plan and No. on Plan.	Area in Acres.
Sheet LVII. 16:—	
(*cont*.) 3595a	·359
3596	·602
3597	1·682
3598	2·114
3599	4·937
3600	2·217
3601	4·116
3602	5·903
3603	4·558
3604	·567
3605	·259
3606	2·635
3607	·158
3608	4·617
3609	2·748
3610	2·823
3611	2·484
3612	3·615
3613	2·579
3614	1·422
3615	1·600
3616	·803
3617	1·414
3618	·638
3619	·276
3620	1·680
3621	2·496
3622	1·438
3623	·246
3624	3·270
3625	3·511
3626	3·242
3627	·168
3628	4·435
3629	2·612
3630	3·566
3631	2·526
3632	4·574
3633	5·179
3634	1·006
3635	·311
3636	1·287
3637	·672

No. of Sheet and Plan and No. on Plan.	Area in Acres.
Sheet LVII. 16:—	
(*cont*.) 3638	6·336
3639	3·727
3640	·467
3641	·913
3642	·676
3643	6·767
3644	6·195
3645	11·211
3646	2·807
3647	2·699
Sheet LVIII. 13:—	
3648	3·275
3649	6·344
3650	4·883
3651	·321
3652	3·887
Sheet LXIV. 4:—	
3653	·538
3654	·650
3655	1·641
3656	·380
3657	25·975
3657a	·239
3658	3·667
3659	·420
3660	2·039
3661	1·801
3662	·354
3663	2·635
Sheet LXV. 1:—	
3664	·826
3665	·438
Area of the numbered part of the Parish (proper)	7628·697
Foreshore -	58·677
Tidal water -	5·076
	7692·450

No. of Sheet and Plan and No. on Plan.	Area in Acres.	No. of Sheet and Plan and No. on Plan.	Area in Acres.	No. of Sheet and Plan and No. on Plan.	Area in Acres.

RECAPITULATION.

7300·650	Land.
249·391	Roads.
74·884	Railways.
3·772	Water.
58·677	Foreshore.
5·076	Tidal water.
7692·450	Area of the Parish of Kenwyn, (not including the detached portion).

PARISH OF KENWYN (Detached).

Sheet LVI. 12:—		Sheet LVI. 12:— (*cont*d.)		Sheet LVII. 9:— (*cont*d.)	
1	·204	35	11·284	65	1·475
2	·361	35a	·351	66	1·506
3	3·455	36	·870	67	·893
4	·550	37	·397	68	2·037
5	7·370	38	4·679	69	·048
6	·305			70	·402
7	·148	Sheet LVII. 9:—		71	·203
8	7·986	39	1·943	72	·221
9	2·711	40	·371	73	·391
9a	·537	41	·222	74	·709
10	2·611	42	·353	75	·274
11	1·049	43	·401	76	·311
12	·777	44	·351	77	·639
13	2·730	45	4·021	78	·200
14	1·952	46	2·880	79	·409
15	1·452	47	1·932	80	·230
16	·506	48	1·138	81	·770
17	·356	49	·613	82	·928
18	1·330	50	·836	83	·326
19	1·515	51	12·471	84	1·136
20	·788	52	1·204	85	1·176
21	·496	53	1·309	86	2·440
22	3·372	54	·868	87	3·052
23	·600	54a	·350	88	·552
24	·393	55	·843	89	·361
25	3·347	56	·971	90	1·240
26	·215	57	·564	91	·402
27	·722	57a	·678	92	·191
28	·779	58	·378	93	·310
29	·186	59	·338	94	·270
30	·475	60	1·885	95	·311
31	·597	61	·345	96	·404
32	1·476	62	1·872	97	·278
33	3·124	63	1·520	98	·200
34	14·833	64	·230	99	·442

No. of Sheet and Plan and No. on Plan.	Area in Acres.	No. of Sheet and Plan and No. on Plan.	Area in Acres.	No. of Sheet and Plan and No. on Plan.	Area in Acres.
Sheet LVII. 9 :—		Sheet LVI. 16 :—		Sheet LVI. 16 :—	
(*cont*.) 100	·080	(*cont*.) 150	1·516	(*cont*.) 200	·872
101	1·256	151	·209	201	·067
102	·566	152	1·281	202	·740
103	·560	153	·180	203	·364
104	·459	154	1·809	204	·248
105	·591	155	1·587	205	·246
106	1·366	156	6·548	206	·236
108	·895	157	6·439	207	1·571
109	·819	158	1·217	208	1·821
110	·780	159	·773	209	·401
111	6·001	160	6·536	210	·301
112	·083	161	2·521	211	·596
113	1·400	162	3·977	212	·716
114	1·624	163	4·403	213	·937
115	2·445	164	3·361	214	·579
116	1·461	165	2·076	215	·508
117	·787	166	1·771	216	1·316
118	·068	167	1·656	217	·212
119	·205	168	1·292	218	·677
120	·540	169	·070	219	1·752
121	·200	170	·843	220	·101
122	·285	171	·204	221	·359
123	·164	172	·538	222	·966
124	·559	173	·734	223	1·780
125	·082	174	·690	224	·711
126	·230	175	·401	225	·237
127	·569	176	·509	226	·323
128	·360	177	6·853	227	1·375
129	·370	178	13·964	228	·458
130	·175	179	2·737	229	·329
131	·730	179a	·917	230	·908
132	·619	180	1·698	231	·339
133	·312	181	·274	232	1·736
134	·421	182	·704	233	·425
135	·445	183	·152	234	·138
136	·225	184	·353	235	·431
137	·760	185	1·665	236	·222
138	·400	186	·756	237	·547
139	·380	187	1·045	238	·408
140	1·563	188	·688	239	·939
141	·516	189	1·723	240	·069
		190	1·552	241	1·212
Sheet LVI. 16 :—		191	2·743	242	·591
142	·460	192	1·944	243	·131
143	1·110	193	3·192	244	·308
144	1·189	194	·956	245	·775
145	·216	195	·138	246	·537
146	·500	196	·259	247	1·517
147	6·221	197	·291	248	·662
148	·309	198	3·557	249	·554
149	·287	199	1·198	250	5·475

No. of Sheet and Plan and No. on Plan.	Area in Acres.	No. of Sheet and Plan and No. on Plan.	Area in Acres.	No. of Sheet and Plan and No. on Plan.	Area in Acres.
Sheet LVI. 16 :—		Sheet LVI. 16 :—		Sheet LVI. 16 :—	
(*cont*d.) 251	2·556	(*cont*d.) 302	·139	(*cont*d.) 352	8·93
252	·168	303	·781	353	·23
253	2·272	304	·607	354	·27
254	1·654	305	·948	355	1·39
255	1·762	306	·704	356	2·79
256	2·947	307	·498	357	2·64
257	1·295	308	·531	358	3·84
258	·080	309	·699	359	·721
259	·861	310	·643	360	4·216
260	1·088	311	·341	361	4·451
261	1·026	312	1·693	362	7·585
262	1·203	313	1·180	363	5·142
263	·096	314	·464	364	·265
264	1·908	315	·540	365	1·139
265	·377	316	·388	366	·219
266	·590	317	·082	367	4·137
267	2·375	318	·984	368	·230
268	·453	319	·075	369	5·663
269	·505	320	·886	370	2·455
270	·517	321	1·479	371	7·000
271	·471	322	·973	372	·501
272	1·102	323	·106	373	2·570
273	1·213	324	·304	374	22·795
274	·166	325	1·046		
275	1·409	326	·585	Sheet LVII. 13 :—	
276	1·317	327	·802	375	8·778
277	·958	328	·326	376	·372
278	15·689	329	1·200	377	·409
279	1·668	330	·961	378	·316
280	·307	331	·206	379	·256
281	·223	332	·128	380	1·372
282	·285	333	·516	381	·979
283	·170	334	5·275	382	3·078
284	·238	335	3·584	383	6·210
285	·423	336	·415	384	·221
286	·543	337	·207	385	·411
287	·419	338	·739	386	787
288	·365	339	·272	387	1·639
289	·208	340	·317	388	·350
290	·367	341	·099	389	·513
291	1·316	342	·278	390	·422
292	1·054	343	·232	391	5·113
293	·957	344	·589	392	2·897
294	·119	345	1·085	393	·157
295	·757	345a	·048	394	1·206
296	1·531	346	·958	395	1·037
297	·126	347	·610	396	·502
298	·531	348	·616	397	·837
299	·355	349	·517	398	1·005
300	1·487	350	8·816	399	·736
301	·643	351	·208	400	·632

No. of Sheet and Plan and No. on Plan.	Area in Acres.	No. of Sheet and Plan and No. on Plan.	Area in Acres.	No. of Sheet and Plan and No. on Plan.	Area in Acres.
Sheet LVII. 13:—		Sheet LVII. 13:—		Sheet LVII. 13:—	
(*contd.*) 401	2·134	(*contd.*) 453	2·332	(*contd.*) 504	1·350
402	·466	454	·427	505	·859
403	·990	455	1·167	506	·381
404	·449	456	1·479	507	·210
405	·231	457	·535	508	1·153
406	·610	458	1·167	509	·349
407	·152	459	·535	510	·410
408	·220	460	·628	511	·798
409	·344	461	·825	512	·751
410	·583	462	·101	513	·778
411	·528	463	·742	514	·701
412	2·471	464	·873	515	·692
413	·547	465	·595	516	·905
414	·136	466	·489	517	·204
415	·775	467	·380	518	·231
416	·321	468	·502	519	61·993
417	·726	469	·992	520	5·035
418	·756	470	·782	521	2·020
419	·780	471	·755	522	1·048
420	1·901	472	·266	523	·532
421	5·388	473	·636	524	·606
422	1·588	474	·395	525	·565
423	4·990	475	·090	526	·533
424	·278	476	·298	527	1·938
425	1·737	477	·438	528	·106
426	·533	478	·684	529	1·112
427	·351	479	1·821	530	·314
428	·822	480	1·746	531	2·407
429	·785	481	·482	532	·687
430	·236	482	·320	533	2·189
431	2·093	483	·331	534	2·688
432	·159	484	·152	535	1·785
433	·482	485	·893	536	1·494
434	·481	486	·445	537	1·057
436	·415	487	·320	538	1·214
437	·764	488	·437	539	1·390
438	·353	489	·451	540	4·071
439	·502	490	3·101	541	5·494
440	1·939	491	1·074	542	1·949
441	·983	492	·873	543	·089
442	1·626	493	·972	544	·202
443	·911	494	·770	545	·303
444	2·999	495	·440	546	·239
445	·563	496	·030	547	·623
446	·960	497	·258	548	·320
447	1·018	498	·120	549	·118
448	1·334	499	·597	550	·571
449	1·336	500	·216	551	·431
450	·534	501	·575	552	2·207
451	·292	502	·390	553	·442
452	·967	503	·132	554	·469

No. of Sheet and Plan and No. on Plan.	Area in Acres.	No. of Sheet and Plan and No. on Plan.	Area in Acres.	No. of Sheet and Plan and No. on Plan.	Area in Acres.
Sheet LVII. 13:—		Sheet LVII. 13:—		Sheet LVII. 13:—	
(*cont*d.) 555	·662	(*cont*d.) 599	1·270	(*cont*d.) 648	·768
556	1·758	599a	1·807	649	·734
557	1·181	600	3·131	650	2·613
558	1·214	600a	·291	651	·676
559	·706	601	·395	652	·349
560	·184	602	·329	653	1·329
561	2·079	603	·390	654	·269
562	·402	604	·554	655	1·616
563	·426	605	·537	656	·311
564	1·042	606	·309	657	1·472
565	1·213	607	·376	658	·541
566	·369	608	·157	659	·598
567	·416	609	·062	660	1·781
568	1·002	610	·253	661	1·281
569	1·363	611	·755	662	·288
570	·285	612	·708	663	·211
571	1·084	613	·496	664	1·275
572	·460	614	·596	665	·450
573	·441	615	·477	666	·955
574	·450	616	·199	666a	·306
575	·993	617	·299	667	·325
576	·680	618	·259	667a	·205
577	·580	619	·303	668	·418
578	·208	620	·536	668a	·409
579	1·376	621	·484	669	·359
580	1·292	622	·159	669a	·337
581	·131	623	·303	670	·892
582	·302	624	·399	670a	·638
583	·271	625	·333	671	·311
584	·692	626	·253	671a	·301
585	·663	627	3·769	672	1·131
586	2·657	628	·500	672a	·276
587	·411	629	·561	673	·271
588	·324	630	·250	673a	·256
589	1·161	631	·160	674	·202
590	1·613	632	·302	674a	·283
591	·558	633	·467	675	·377
591a	·933	634	·152	675a	·116
592	1·573	635	·454	676	1·675
592a	·201	636	·349	676a	·417
593	1·229	637	·485	677	·148
593a	·442	638	·382	677a	·301
594	·898	639	·209	678	·942
594a	·432	640	·766	678a	·226
595	·721	641	·253	679	1·004
595a	·170	642	·148	679a	1·149
596	·827	643	·568	680	·849
596a	·512	644	·243	681	·734
597	·319	645	·511	681a	·291
598	·479	646	·753	682	1·940
598a	·908	647	·478	682a	·977

No. of Sheet and Plan and No. on Plan.	Area in Acres.	No. of Sheet and Plan and No. on Plan.	Area in Acres.	No. of Sheet and Plan and No. on Plan.	Area in Acres.
Sheet LVII. 13 :—		Sheet LVII. 13 :—		Sheet LVII. 13 :—	
(*cont*d.) 683	·947	(*cont*d.) 731	1·362	(*cont*d.) 782	·203
683a	·269	732	·161	783	·607
684	1·484	733	·447	784	·204
684a	·512	734	1·336	785	1·361
685	·482	735	·080	786	·293
685a	·592	736	·886	787	·100
686	·472	737	·542	788	1·271
687	·699	738	·112	789	1·245
688	4·836	739	·780	790	·261
689	8·759	740	·670	791	1·034
690	2·202	741	·631	792	1·545
691	·499	742	2·723	793	1·102
692	·381	743	·654	794	3·027
693	·371	744	·829	795	1·566
694	·149	745	·162	796	·248
695	·360	746	·446	797	·192
696	·499	747	·924	798	·261
697	·170	748	1·419	799	·853
698	·834	749	2·772	800	4·375
699	·470	750	2·393	801	·803
700	·315	751	1·975	802	1·514
701	·087	752	·252	803	·474
702	·188	753	·215	804	·941
703	·172	754	·349	805	·655
704	·540	755	2·105	806	·957
705	1·106	756	·149	807	1·072
706	·209	757	·178	808	·457
707	·546	758	·297	809	2·415
708	·327	759	1·867	810	·409
709	·183	760	1·320	811	·428
710	·503	761	·265	812	·660
711	·912	762	·956	813	1·176
712	1·166	763	·840	814	1·063
713	·299	764	·600	815	·478
714	·504	765	·252	816	·944
715	·142	766	·681	817	·865
716	1·838	767	·402	818	·721
717	·726	768	·149	819	1·152
718	·345	769	·519	820	·530
719	·303	770	·373	821	1·096
720	·270	771	·772	822	·518
721	·263	772	·442	823	·217
722	2·142	773	·061	824	·519
723	·553	774	1·001	825	·079
724	·331	775	·107	826	·813
725	·519	776	·706	827	·786
726	·708	777	·716	828	·585
727	·832	778	·721	829	·472
728	2·086	779	·956	830	·574
729	1·245	780	·138	831	1·346
730	1·452	781	·256	832	1·532

No. of Sheet and Plan and No. on Plan.	Area in Acres.	No. of Sheet and Plan and No. on Plan.	Area in Acres.	No. of Sheet and Plan and No. on Plan.	Area in Acres.
Sheet LVII. 13:—		Sheet LVII. 13:—		Sheet LVII. 13:—	
(*cont*^{d}.) 833	·699	(*cont*^{d}.) 884	·413	(*cont*^{d}.) 935	·140
834	·405	885	·239	936	·692
835	·369	886	·150	937	·071
836	·479	887	·298	938	·399
837	·205	888	·244	939	·526
838	·331	889	1·548	940	·196
839	·234	890	2·591	941	·207
840	·279	891	·853	942	·562
841	·239	892	·212	943	1·654
842	·221	893	·505	944	·548
843	·216	894	·571	945	·211
844	1·452	895	·816	946	·782
845	2·310	896	·122	947	·110
846	1·292	897	·835	948	·076
847	1·497	898	2·382	949	·418
848	·270	899	·504	950	·278
849	·454	900	·833	951	·230
850	·339	901	·470	952	·753
851	·204	902	1·048	953	·198
852	·577	903	·161	954	·575
853	·296	904	·471	955	·217
854	·380	905	1·568	956	·082
855	1·613	906	2·092	957	·107
856	1·252	907	1·155	958	·479
857	·225	908	·234	959	·249
858	1·001	909	·440	960	·084
859	·270	910	·346	961	·365
860	·501	911	·369	962	1·135
861	·333	912	·357	963	·953
862	·212	913	·474	964	·650
863	·936	914	1·932	965	·469
864	1·184	915	1·709	966	·596
865	·989	916	·747	967	·831
866	·404	917	·808	968	·128
867	·818	918	2·079	969	·241
868	·105	919	1·736	970	·881
869	·425	920	1·354	971	·757
870	1·723	921	·321	972	·726
871	1·311	922	·170	973	·714
872	·269	923	·266	974	·685
873	1·044	924	·958	975	·554
874	1·206	925	·237	976	·565
875	·191	926	·581	977	·459
876	1·026	927	·140	978	·191
877	·209	928	·502	979	1·427
878	1·201	929	4·901	980	·253
879	1·042	930	2·084	981	·265
880	·350	931	2·101	982	·731
881	·310	932	1·061	983	1·583
882	·158	933	·798	984	·940
883	·214	934	·415	985	·863

No. of Sheet and Plan and No. on Plan.	Area in Acres.
Sheet LVII. 13:—	
(*contd.*) 986	·323
987	·561
988	·349
989	·183
990	·478
991	·776
992	·327
993	·052
994	·362
995	·372
996	·872
997	2·649
998	3·037
999	2·307
1000	·633
1001	·481
1002	·120
1003	·182
1004	·094
1005	·170
1006	·861
1007	·288
1008	·750
1009	2·251
1010	1·490
1011	2·410
1012	·281
1013	1·389
1014	·253
1015	·324
1016	·606
1017	·334
1018	·260
1019	·798
1020	·407
1021	1·068
1022	·280
1023	1·195
1024	·138
1025	·940
1026	·755
1027	·462
1028	·216
1029	1·007
1030	1·225
1031	·470
1032	·604
1033	·293
1034	·543
1035	·674
1036	·354

No. of Sheet and Plan and No. on Plan.	Area in Acres.
Sheet LVII. 13:—	
(*contd.*) 1037	·599
1038	·427
1039	·508
1040	·752
1041	·381
1042	·441
1043	·522
1044	·705
1045	3·126
1046	·436
1047	·168
1048	·367
1049	·591
1050	·700
1051	·483
1052	·518
1053	1·069
1054	·239
1055	·659
1056	·451
1057	·426
1058	·674
1059	5·404
1060	·137
1061	·689
1062	·220
1063	·191
1064	1·379
1065	1·156
1066	2·680
1067	5·633
1068	·355
1069	·261
1070	·280
1071	2·252
1072	·209
1073	·196
1074	11·944
1075	·352
1076	·138
1077	·599
1078	2·223
1079	1·357
1080	8·860
1081	·938
Sheet LXIII. 4:—	
1082	·149
1083	·807
1084	·082
1085	·953

No. of Sheet and Plan and No. on Plan.	Area in Acres.
Sheet LXIII. 4:—	
(*contd.*) 1086	·337
1087	6·124
Sheet LXIV. 1:—	
1088	1·263
1089	·246
1090	·224
1091	1·146
1092	1·131
1093	1·259
1094	4·219
1095	·841
1096	·276
1097	·182
1098	·420
1099	·561
1100	·395
1100a	·660
1101	·428
1102	·407
1103	·527
1104	·908
1105	2·384
1106	1·317
1107	·668
1107a	·244
1108	·140
1109	·383
1110	·403
1111	·327
1112	·116
1113	·482
1114	2·004
1115	·522
1116	1·185
1117	·559
1118	·304
1119	·527
1120	·318
1121	·706
1122	·218
1123	·365
1124	·230
1125	·202
1126	·313
1127	·482
1128	·660
1129	·443
1130	·216
1131	·938
1132	1·381

No. of Sheet and Plan and No. on Plan.	Area in Acres.	No. of Sheet and Plan and No. on Plan.	Area in Acres.	No. of Sheet and Plan and No. on Plan.	Area in Acres.
Sheet LXIV. 1 :—		Sheet LXIV. 1 :—		Sheet LXIV. 1 :—	
(*cont*d.) 1133	1·426	(*cont*d.) 1184	2·104	(*cont*d.) 1234	·615
1134	·855	1185	·608	1235	·169
1135	3·228	1186	·625	1236	·150
1136	1·057	1187	·584	1237	·103
1137	·117	1188	1·757	1238	·623
1138	3·886	1189	·412	1239	·398
1139	·675	1190	·512	1240	·132
1140	·763	1191	1·320	1241	·585
1141	2·215	1192	·553	1242	1·232
1142	3·351	1193	·608	1243	·305
1143	·706	1194	3·529	1244	·200
1144	3·103	1194a	·655	1245	·010
1145	·451	1195	·389	1246	·996
1146	·346	1196	·704	1247	·200
1147	·162	1196a	2·510	1248	·224
1148	·326	1197	·342	1249	·797
1149	·248	1198	1·459	1250	·764
1150	·204	1199	·771	1251	·437
1151	·412	1200	1·104	1252	·265
1152	·486	1202	·563	1253	·202
1153	·137	1203	6·696	1254	·862
1154	·652	1204	·490	1255	·402
1155	·462	1205	·192	1256	·886
1156	·359	1206	·801	1257	·825
1157	·447	1207	2·437	1258	·165
1158	·662	1208	·323	1259	·137
1159	5·511	1209	1·047	1260	·361
1160	6·684	1210	·330	1261	·151
1161	1·003	1211	3·317	1262	·389
1162	1·140	1212	·103	1263	·432
1163	·205	1213	1·780	1264	·472
1164	·570	1214	1·986	1265	·149
1165	1·009	1215	·363	1266	2·305
1166	·675	1216	·921	1267	1·152
1167	·378	1217	1·072	1268	2·379
1168	·980	1218	·080	1269	·368
1169	·557	1219	·726	1270	·133
1170	·665	1220	·177	1271	1·645
1171	·281	1221	·704	1272	·889
1172	3·208	1222	·784	1273	·562
1173	·177	1223	·070	1274	2·494
1174	·089	1224	·875	1275	·141
1175	·498	1225	·223	1276	·586
1176	1·486	1226	1·612	1277	1·253
1177	·311	1227	·923	1278	·402
1178	·280	1228	·452	1279	·972
1179	·050	1229	1·748	1280	·247
1180	·233	1230	·159	1281	·269
1181	·205	1231	1·316	1282	2·625
1182	·668	1232	2·070	1283	·923
1183	·323	1233	·731	1284	·106

No. of Sheet and Plan and No. on Plan.	Area in Acres.	No. of Sheet and Plan and No. on Plan.	Area in Acres.	No. of Sheet and Plan and No. on Plan.	Area in Acres.
Sheet LXIV. 1 :—		Sheet LXIV. 1 :—		Sheet LXIV. 1 :—	
(*contd.*) 1287	1·215	(*contd.*) 1338	1·192	(*contd.*) 1389	·020
1288	3·346	1339	·971	1390	1·250
1291	6·753	1340	4·088	1391	·408
1292	·442	1341	·121	1392	1·182
1293	·386	1342	·343	1393	1·022
1294	·173	1343	·224	1394	·860
1295	·611	1344	·567	1395	2·549
1296	·928	1345	·729	1396	2·395
1297	1·614	1346	·559	1397	·212
1297a	·127	1346a	·648	1398	·244
1298	·505	1347	2·955	1499	·633
1299	·226	1348	·152	1400	·129
1300	·325	1349	·404	1401	·769
1301	1·319	1350	1·200	1402	1·280
1302	·139	1351	·963	1403	1·133
1303	·111	1352	·150	1404	1·739
1304	·239	1353	·552	1405	1·373
1305	·143	1355	·342	1406	·210
1306	·756	1356	·380	1407	·289
1307	1·204	1357	·515	1408	·371
1308	·392	1358	·448	1409	2·753
1309	·140	1359	·260	1410	·596
1310	·303	1360	·812	1411	·163
1311	1·518	1361	1·288	1412	4·129
1312	·235	1362	3·500	1413	1·406
1313	·586	1363	·285	1414	·337
1313a	·366	1364	·099	1415	·177
1314	·229	1365	·350	1416	1·069
1315	·304	1366	·141	1417	·198
1316	·485	1367	·442	1418	·310
1317	·149	1368	·204	1419	1·143
1318	·222	1369	·743	1420	3·680
1319	·386	1370	·260	1421	·970
1320	·513	1371	·204	1422	1·782
1321	·010	1372	·392	1423	·220
1322	·349	1373	·122	1424	·393
1323	·111	1374	·108	1425	·534
1324	2·393	1375	·200	1426	·507
1325	·220	1376	·986	1427	1·007
1326	·266	1377	·068	1428	·781
1327	·349	1378	·537	1429	·621
1328	·109	1379	1·333	1430	1·493
1329	·177	1380	·267	1431	·235
1330	·485	1381	·512	1432	·117
1331	·303	1382	·079	1433	·435
1332	9·647	1383	·832	1434	·222
1333	·359	1384	·646	1435	·310
1334	·592	1385	·862	1436	·119
1335	·254	1386	·822	1437	·521
1336	·407	1387	·661	1438	·679
1337	·580	1388	·250	1439	·104

No. of Sheet and Plan and No. on Plan.	Area in Acres.	No. of Sheet and Plan and No. on Plan.	Area in Acres.	No. of Sheet and Plan and No. on Plan.	Area in Acres.
Sheet LXIV. 1:—		Sheet LXIV. 1:—		Sheet LXIV. 1:—	
(*cont*d.) 1440	·546	(*cont*d.) 1465	·292	(*cont*d.) 1489	·336
1441	·226	1466	·179	1490	·193
1442	·341	1467	·191	1491	·280
1443	·296	1468	1·218		
1444	4·417	1469	·346	Sheet LXIV. 2:—	
1445	1 753	1470	·400	1492	1·894
1446	1·991	1471	2·627	1493	2·386
1446a	·147	1472	·200	1494	1·827
1447	2·148	1473	·383	1495	1·046
1448	·594	1474	·774	1496	·050
1449	2·309	1475	·394	1497	·227
1450	1·128	1476	·119	1498	·511
1451	·169	1477	·454	1499	·286
1452	·843	1478	·574	1500	·414
1453	·827	1479	·326	1501	1·584
1454	·167	1480	·301	1502	·157
1455	·277	1481	·246	1503	·238
1456	·222	1482	·179	1504	·505
1457	·231	1483	1·480	1505	·085
1458	·339	1483a	·105	1506	·120
1459	·244	1484	1·677	1507	·258
1460	2·254	1485	1·119	1508	·514
1461	·169	1486	·180		
1462	·158	1487	1·715		1577·512
1463	·260	1488	1·642		
1464	1·071				

RECAPITULATION.

1486·132	Land.
73·968	Roads.
14·833	Railway.
2·579	Water.
1577·512	Area of the Parish of Kenwyn (Detached).

RECAPITULATION FOR THE PARISH.

8786·782	Land.
323·359	Roads.
89·717	Railway.
6·351	Water.
58·677	Foreshore.
5·076	Tidal water.
9269·962	Total area of the Parish of Kenwyn, in the County of Cornwall.

Area in Acres.	
237·404	Area of the part of the Parish of Kenwyn in the Eastern Ward of the Parliamentary and Municipal Borough of the City of Truro.
647·690	Area of the part of the Parish of Kenwyn in the Western Ward of the Parliamentary and Municipal Borough of the City of Truro.

INDEX TO PLACES

IN THE

PARISH OF KENWYN.

COUNTY OF CORNWALL.

Name of Place.	No. of Sheet. 6-inch scale.	No. of Sheet. 25·344 in. scale.
Albert Place -	LVII.	16
Allet Common -	"	3
Alma - -	"	15
Besore - -	"	"
Blackwater - -	LVI.	12
Boscawen Row -	LVII.	"
Boscolleth - -	"	11
Boscolleth Mill -	"	"
Bosvean - -	"	7
Bosvigo - -	"	12
Bosvigo Farm -	"	16
Calenick - -	LXIV.	4
Calenick Farm -	LVII.	16
Carvinack - -	"	8
Chacewater - -	"	13
Chacewood - -	"	"
Choon - -	"	8
Chyvelah - -	"	11
Comprigney - -	"	12
Coosebean - -	"	"
Corn Mill - -	"	8
Cox Hill - -	"	13
Creegbrose - -	"	"
Croft West - -	"	10
Chybucca - -	"	2
Daubuz's Moors -	"	12
Dudman - -	"	15
Edles - -	"	8
Featherbeds -	"	12
Furzupland - -	"	"
Garras - -	"	4
Gloweth -	LVII.	15
Gloweth Villa -	"	11
Goonvean - -	"	15
Governs - -	"	11
Great Roseveth -	"	7
Green Bottom -	"	14
Greystown - -	LXIV.	1
Gwarnick - -	LVII.	4
Halgarras - -	"	7
Hendra - -	"	12
Higher Lamerton -	"	4
Higher Treheveras	"	8
Higher Town -	"	16
Higher Newham -	"	"
Kenwyn - -	"	12
Killifreth - -	LVI.	16
Langarth - -	LVII.	10
Leap - -	"	14
Little Choon -	"	3
Little Croft West -	"	6
Little Halgarras -	"	7
Little Bosvean -	"	"
Little Roseveth -	"	"
Little Regarded -	"	10
Little Canaan -	"	11
Little Trehaverne -	"	12
Lower Besore -	"	15
Lower Newham -	"	16
Maiden Green -	"	11
Malabar - -	"	16
New Downs - -	"	6
Newmill - -	"	12

Name of Place.	No. of Sheet. 6-inch scale.	No. of Sheet. 25·344 in. scale.
Newham - -	LVII.	16
Newbridge - -	"	15
Pencoose - -	"	12
Pengellys - -	"	14
Penlee - -	"	16
Penventinne -	"	11
Penweathers -	"	15
Polstein - -	"	14
Rosedale Farm -	"	8
Rosehill - -	"	7
Rose-in-valley -	"	14
Roseworthy - -	"	7
St. Cuby's Church	"	12
St. Paul's Church	"	13
Salem - -	"	"
Salem House -	"	"
Saveock Water -	"	14
Scorrier - -	LVI.	16
Shortlane End -	LVII.	7
Station - -	"	12
Three Burrows -	"	9
Three Milestone -	"	14
Todpool - -	LXIV.	1
Tolgarrick - -	LVII.	16
Tomperrow - -	"	14
Trehaverne - -	"	12
Treheveras - -	"	8
Treliske - -	"	11
Treliske Farm -	"	"
Trevellan - -	"	4
Treveskas - -	"	6
Trevre - -	"	12
Treworder - -	"	11
Treworder Mill -	"	"
Treyew - -	"	16
Treyew Mills -	"	"
Twelve Heads -	LXIV.	2
Vicarage - -	LVII.	12
Vicarage - -	"	13
West Langarth -	"	10
Wheal Busy -	"	13
Whitehall - -	LVI.	16
Willow Green -	LVII.	11
Woodpark - -	"	8
Woodside - -	"	13

DEPÔTS FOR THE SALE OF ORDNANCE MAPS, &c.

ENGLAND AND WALES.

MR. E. STANFORD, 55, Charing Cross—LONDON.

SCOTLAND.

Ordnance Survey Office, Post-office Buildings—EDINBURGH.

IRELAND.

Ordnanee Survey Office, Phœnix Park—DUBLIN.

ORDNANCE SURVEY OF ENGLAND.

AREA BOOK

AND

BOOK OF REFERENCE TO THE PLAN

OF THE

PARISH OF MILKHAMPTON

(HUNDRED OF STRATTON),

IN THE

COUNTY OF CORNWALL—(EASTERN DIVISION),

CONTAINING 8388·051 ACRES.

COLONEL R. H. STOTHERD, C.B., R.E.,

DIRECTOR-GENERAL OF THE ORDNANCE SURVEYS.

LONDON:
PRINTED BY EYRE AND SPOTTISWOODE,
PRINTERS TO THE QUEEN'S MOST EXCELLENT MAJESTY.
FOR HER MAJESTY'S STATIONERY OFFICE.

1885.

Price Two Shillings.

PARISH OF KILKHAMPTON,

IN THE

COUNTY OF CORNWALL—(EASTERN DIVISION).

HUNDRED OF STRATTON.

Price Two Shillings.

EXPLANATORY REMARKS.

The following are the Scales, &c., Characters of Writing and Boundary, Symbols, Abbreviations, &c., used on the Ordnance Plans of $\frac{1}{500}$, $\frac{1}{2500}$, and 6 Inches to 1 Mile, past and present:—

SCALES, &c.

Examples showing how each kind of Plan is numbered.			Description of Plan.	Area of each Sheet.		Dimensions represented.		Scale.	Remarks.
County.	Parish.	Town.		Acres.	Sq. Miles.	Length.	Breadth.		
			County Plans						
IX.			Full Sheet	15360	24	6 miles	4 miles	6 inches to 1 mile.	* N.W., N.E., S.W., S.E. according to the position of Quarter Sheet.
IX. N.E. *			Quarter Sheet	3840	6	3 miles	2 miles	Do. do.	
IX.	15		Parish Plans	960	1½	1½ miles	1 mile	$\frac{1}{1056}$ of actual length on the ground, or 25·344 inches to 1 mile, or 3·157 chains to 1 inch.	The square of 1·0018 inch = an acre, or approximately 1 square inch on the plan represents 1 acre.
i.e. — By a double reference number.									
IX.	15	23	Town Plans	38·4	·06	24 chains	16 chains	$\frac{1}{2500}$ of actual length on the ground, or 10·56 feet to 1 mile, or 41·66 feet to 1 inch.	Some towns have been done on 10 feet, and some 5 feet, to 1 mile.
i.e. — By a treble reference number.									

CHARACTERS OF TYPE USED.

Description.	Boundary.	Character of Names.	Description.	Boundary.	Character of Names.
County.....		COUNTY	Borough (Municipal)		BOROUGH
Ridings or Division of Counties.....		RIDINGS	Cities Returning Members.....		CITIES
Hundreds or Wards and Wapentakes..		HUNDRED	Cities Not Returning Members.....		CITIES
Liberties.....		LIBERTY			
Parishes, Ancient or Mother.....		PARISH	Market Towns....		TOWN
Civil Parishes or Townships.....		TOWN	Other Towns.....		TOWN
Division of Townships		TOWN	Extra Parochial...		EXTRA
Borough (Parliamentary).....		BOROUGH	Municipal Wards..		WARD

Antiquities ..... { ROMAN / Druidical or Saxon / Norman or Subsequent

SYMBOLS.

Antiquities, Site of.....

Area Brace, indicating that the areas of spaces so connected are included in the same reference number.....

Arrow showing direction of flow of water.....

Bench Mark.....

Change of Boundary, indicating the point at which the character of a Boundary changes.....

Levelling Picket.....

Trigonometrical Station.....

ABBREVIATIONS.

Abbreviations in use on the Ordnance Plans to show the nature of the Boundaries, also for various objects, and Descriptive Names.

These Abbreviations are used either singly or in combination, thus—

B. B. - Bottom or Base of Bank.
C. C. D. Centre of Covered Ditch or Drain.
C. H. - Centre of Hedge, Harbour, &c.
C. O. C. - Centre of Old Channel, Canal, Cut, &c.
C. S. L. W. Centre of Stream at Low Water.
C. Tk. F. Centre of Track of Fence, Furrow, &c.
F. S. E. Face of Sunk Fence.
F. S. W. Face of Sea Wall, or Sunk Wall.
F. W. - Face of Wall.
Tk. D. - Track of Ditch or Drain.
Tk. S. - Track of Stream.

Where an Initial represents several kinds of features the correct feature intended can easily be identified by anyone visiting the ground; thus on the ground C. R. along a road cannot be taken to mean "Centre of River."

Abbreviations.	Descriptions of Boundaries.	Object and Descriptive Names.
B.	Bank, Baulk, Bottom, Boundary (By.).	Bridge, Box.
B. H.	- - - - -	Beer House.
B. M.	Boundary Mound (Md.), Mark.	Bench Mark.
B. R.	- - - -	Bridle Road.
C.	Cam, Canal, Carriage, Centre of, Channel, Conduit, Cop, Course of, Covered, Creek, Cross, Culvert, Cut.	Crane, Check, Capstan (Cn.).
Cen.	- - - -	Centre.
Ch.	- - - - -	Church.
Chap.	- - - -	Chapel.
Chy.	- - - - -	Chimney.
Cis.	- - - - -	Cistern.
C. T.	- - - - -	Cart Track.
D.	Ditch, Drain, Dock, Double, Down.	
D. B.	- - - -	Dust Bin.
D. F.	Double Fence.	Drinking Fountain.
D. G.	- - - - -	Drying Green.
Def.	Defaced.	
Det.	- - - -	Detached.
D. W.	- - - - -	Draw Well.
E.	Edge of.	
Ex. Par.	- - - -	Extra Parochial.
F.	Face of, Fence, Fleet, Furrow.	Foot, Fire, Farm (Fm.), Fountain (Fn.).
F. B. or F. Br.	- - - - -	Foot Bridge.
F. C.	- - - -	Free Church.
F. P.	- - - - -	Foot Path, Fire Plug.
F. S.	- - - -	Flagstaff.
Ft.	Feet from.	

Abbreviations.	Descriptions of Boundaries.	Object and Descriptive Names.
G.	Gate, Grass.	Grate.
G. P.	- - - - -	Gas Plug, Guide Post.
H.	Harbour, Hedge, House.	High, Hole, House (Ho.), Hydrant, Hydraulic.
H. R.	Hedge Row.	
H. W.	Hollow Way.	
H. W. M.	- - - -	High Water Mark.
I.	Island.	
In.	Inches from.	
K.	Kerbstone.	
L.	Lade, Lake, Lane, Leat, Loch, Lock.	Lamp, Letter.
L. B.	- - - -	Letter Box.
L. K.	- - - - -	Lime Kiln.
L. W.	- - - -	Low Water.
L. W. M.	- - - - -	Low Water Mark.
M.	Marsh, Mark, Moat, Mound.	Mile, Mooring.
M. H.	- - - - -	Man Hole.
M. P.	- - - -	Mile Post, Mooring Post.
M. R.	- - - - -	Mooring Ring.
M. S.	- - - -	Mile Stone.
Muni.	- - - - -	Municipal.
O.	Old.	Office.
O. T.	- - - -	Ordinary Tides.
P.	Paling, Path, Pavement, Pond, Passage, Post, Pool.	Pillar, Plug, Post, Pump.
P. O.	- - - - -	Post Office.
Parly.	- - - -	Parliamentary.
Per. Cur.	- - - - -	Perpetual Curacy.
Pkt.	- - - -	Picket.
P. H.	- - - - -	Public House.
R.	Railway, Rivers, Road (Rd.), Rocks, Root of.	Railway (Ry.).
R. C.	- - - - -	Roman Catholic.
S.	Side of, Stream, Scar, Sewer, Slope, Stone, Street (St.).	Spring, Stone, Sluice (Sl.).
S. B.	- - - -	Signal Box.
S. C.	- - - - -	Stop Cock.
Sch.	- - - -	School.
S. D.	- - - - -	Sun Dial.
S. G.	- - - -	Sewer Grate.
S. H.	- - - - -	Summer House.
S. L.	- - - -	Signal Lamp.
S. P.	Sewer Pipe.	Signal Post, Sewer Pipe.
S. T.	- - - - -	Spring Tides.
Sta.	- - - -	Station.
Sur.	- - - - -	Surface.
T.	Top of.	Tap, Tank, Tides.
T. G.	- - - -	Toll Gate.
Tk.	Track of.	
T. P.	- - - -	Turnpike.
Tr.	- - - - -	Trough.
Und.	Undefined.	
U. P.	- - - - -	United Presbyterian.
V.	- - - - -	Valve, Ventilator.
Vic.	- - - - -	Vicarage.
W.	Wall, Water, Wood.	Well, Water.
W. M.	- - - - -	Weighing Machine.
W. P.	- - - -	Water Plug.

AREAS.

Each enclosure has a reference number to the area which is given in this Book; in the case of towns and large villages encircled by a red band, one number and area only are given for the portion within the red band, unless they are contained in more than one parish, in which case a number is given for the portion included in each parish.

The areas are computed to the centre of fence, or other boundary of enclosure, except in the following cases:—

(1.) When the fence or other boundary is also the boundary of a Parish or other Civil Division, which does not follow the centre of the fence, the area is calculated to the Parish or other boundary, and not to the centre.

(2.) The fences, &c., bounding either side of a railway are included wholly within its area.

N.B.—To convert Decimal Fractions of an Acre into Roods and Perches, multiply the decimal first by 4 and then by 40, preserving the same number of decimals in the product.

Examples—

A.	R.	P.	Acres.	A.	R.	P.	Acres.
			633·357				527·013
			4				4
			1·428				·052
			40				40
633	1	17	17·120	527	0	2	2·080

TABLE

FOR CONVERTING DECIMAL PARTS OF AN ACRE INTO ROODS AND PERCHES.

Perches.	0 Rood.	1 Rood.	2 Roods.	3 Roods.	Perches.	0 Rood.	1 Rood.	2 Roods.	3 Roods.
0	·000	·250	·500	·750	21	·131	·381	·631	·881
1	·006	·256	·506	·756	22	·137	·387	·637	·887
2	·012	·262	·512	·762	23	·144	·394	·644	·894
3	·019	·269	·519	·769	24	·150	·400	·650	·900
4	·025	·275	·525	·775	25	·156	·406	·656	·906
5	·031	·281	·531	·781	26	·162	·412	·662	·912
6	·037	·287	·537	·787	27	·169	·419	·669	·919
7	·044	·294	·544	·794	28	·175	·425	·675	·925
8	·050	·300	·550	·800	29	·181	·431	·681	·931
9	·056	·306	·556	·806	30	·187	·437	·687	·937
10	·062	·312	·562	·812	31	·194	·444	·694	·944
11	·069	·319	·569	·819	32	·200	·450	·700	·950
12	·075	·325	·575	·825	33	·206	·456	·706	·956
13	·081	·331	·581	·831	34	·212	·462	·712	·962
14	·087	·337	·587	·837	35	·219	·469	·719	·969
15	·094	·344	·594	·844	36	·225	·475	·725	·975
16	·100	·350	·600	·850	37	·231	·481	·731	·981
17	·106	·356	·606	·856	38	·237	·487	·737	·987
18	·112	·362	·612	·862	39	·244	·494	·744	·994
19	·119	·369	·619	·869	40	·250	·500	·750	1·000
20	·125	·375	·625	·875					

ALTITUDES.

The Altitudes are given in feet above the Approximate Mean Water at Liverpool. Those indicated thus (↑*B.M.*574) refer to marks made on Buildings, Walls, &c.

ORDNANCE SURVEY OF ENGLAND

COUNTY OF CORNWALL.

6 Inch Sheet I.

INDEX

TO THE

SIX INCH AND $\frac{1}{2500}$ SCALES

Scale of Index One Inch to 1 Mile

The following Parishes are included in this Index

Name of Parish	Sheets to Complete Parish	
Kilkhampton	*(Part of)*	II., III., IV.
Morwinstow	[illegible]	II., III.

Price of Index 2*d*.

those indicated thus (A.B.M.574) refer to marks made on Buildings, Walls, &c.

ORDNANCE SURVEY OF ENGLAND

COUNTY OF CORNWALL

6 Inch Sheet II.

INDEX

TO THE

SIX INCH AND $\frac{1}{2500}$ SCALES

Scale of Index One Inch to 1 Mile

The following Parishes are included in this Index

Name of Parish	Sheets to Complete Parish
Kilkhampton *(Part of)*	I., III., IV.
Morwenstow *(Part of)*	I., III.

County Boundaries shown thus – – – – – – *Parish Boundaries shown thus* .....

These Maps are issued to the public coloured and uncoloured

Price of Index 2*d*.

Those indicated thus (A.B.M.574) refer to marks made on Buildings, Walls, &c.

ORDNANCE SURVEY OF ENGLAND

COUNTY OF CORNWALL

6 Inch Sheet IV.

INDEX
TO THE
SIX INCH AND $\frac{1}{2500}$ SCALES

Scale of Index One Inch to 1 Mile

The following Parishes are included in this Index

Name of Parish		Sheets to Complete Parish
Kilkhampton	*(Part of)*	I., II., III.
Launcells	*(Part of)*	III., V., VI.
Poughill	*(Part of)*	III.

AREA BOOK

AND

BOOK OF REFERENCE TO THE PLAN

OF THE

PARISH OF KILKHAMPTON,

IN THE

COUNTY OF CORNWALL—(EASTERN DIVISION).

HUNDRED OF STRATTON.

1885.

No. of Sheet and Plan and No. on Plan.	Area in Acres.	No. of Sheet and Plan and No. on Plan.	Area in Acres.	No. of Sheet and Plan and No. on Plan.	Area in Acres.
Sheet II. 9:—		Sheet II. 10:—		Sheet II. 10:—	
1	17·081	28	6·809	(*contd.*) 58	1·139
2	10·871	29	7·546	59	2·823
3	10·392	30	6·240	60	5·715
4	13·049	31	13·585	61	10·383
5	1·630	32	8·352	62	7·491
6	8·659	33	11·720		
7	6·975	34	3·531	Sheet II. 14:—	
8	7·534	35	9·516	63	7·140
9	9·967	36	18·516	64	6·585
10	5·901	37	5·649	65	4·051
11	12·086	38	3·023	66	4·258
12	8·103	39	1·460	67	6·103
13	·638	40	·796	68	2·353
14	·333	41	1·676	69	7·035
15	8·278	42	5·089	70	2·054
16	·341	43	4·542	71	·227
17	6·415	44	5·427	72	1·613
18	6·517	45	5·933	73	4·423
19	47·880	46	4·599	74	2·319
20	27·743	47	7·255	75	3·870
21	3·337	48	9·589	76	1·285
		49	18·027	77	·510
Sheet II. 13:—		50	1·372	78	·145
		51	·312	79	5·062
22	6·453	52	1·259	80	5·705
23	11·118	53	3·795	81	4·480
24	6·245	54	·669	82	·294
25	8·792	55	10·462	83	1·073
26	14·443	56	1·273	84	4·024
27	3·446	57	·466	85	9·481

No. of Sheet and Plan and No. on Plan.	Area in Acres.	No. of Sheet and Plan and No. on Plan.	Area in Acres.	No. of Sheet and Plan and No. on Plan.	Area in Acres.
Sheet II. 14:— (*contd.*) 86	5·504	Sheet II. 14:— (*contd.*) 136	·104	Sheet II. 14:— (*contd.*) 187	·189
87	8·080	137	8·867	188	5·573
88	6·008	138	3·403	189	6·054
89	2·555	139	5·870	190	1·097
90	3·225	140	6·003	191	11·722
91	1·925	141	4·606	192	5·953
92	7·279	142	3·901	193	·843
93	4·090	143	3·480	194	2·439
94	1·565	144	·761	195	7·471
95	·158	145	4·485	196	6·601
96	·200	146	2·550	197	9·121
97	·417	147	4·017		
98	·390	148	2·580	Sheet IV. 2:—	
99	5·296	149	1·408	198	4·997
100	1·740	150	2·972	199	27·581
101	4·341	151	·559	200	6·161
102	5·699	152	5·112	201	·804
103	2·731	153	1·485	202	2·787
104	5·198	154	·189	203	3·297
105	7·735	155	·808	204	1·834
106	9·468	156	2·806	205	3·392
107	1·402	157	2·428		
108	·781	158	4·597	Sheet II. 13:—	
109	3·724	159	2·334	(*contd.*) 206	18·096
110	·771	160	1·040	207	14·800
111	·208	161	5·139	208	18·345
112	·310	162	5·367	209	2·675
113	3·692	163	5·608	210	4·030
114	4·346	164	7·459	211	5·225
115	7·216	165	9·367	212	3·000
116	·360	166	1·306	213	·482
117	·549	167	9·681	214	3·877
118	·706	168	2·072	215	1·525
119	·553	169	8·417	216	9·251
120	·154	170	6·446	217	9·418
120a	·224	171	5·281	218	·216
121	4·753	172	9·751	219	2·645
122	·779	173	5·712	220	·341
123	4·544	174	3·463	221	·464
124	3·859	175	1·775	222	·338
125	2·163	176	3·956	223	9·076
126	4·950	177	3·732	224	8·844
127	7·993	178	5·162	225	19·525
128	4·931	179	31·214	226	5·788
129	1·200	180	7·378	227	6·198
130	6·661	181	·341	228	15·899
131	·592	182	·265	229	4·783
132	·454	183	8·395	230	6·672
133	·895	184	·708	231	6·464
134	2·137	185	1·859	232	2·233
135	1·403	186	2·941	233	1·999

No. of Sheet and Plan and No. on Plan.	Area in Acres.	No. of Sheet and Plan and No. on Plan.	Area in Acres.	No. of Sheet and Plan and No. on Plan.	Area in Acres.
Sheet II. 13 :—		Sheet II. 13 :—		Sheet II. 13 :—	
(*cont*d.) 234	5·292	(*cont*d.) 285	·549	(*cont*d.) 336	5·755
235	14·086	286	5·027	337	2·312
236	8·211	287	6·334	338	4·437
237	3·095	288	6·677	339	2·204
238	9·582	289	12·192	340	·957
239	9·151	290	·743	341	5·875
240	1·295	291	·738	342	9·263
241	2·649	292	·737	343	7·224
242	1·844	293	·440	344	5·225
243	·745	294	·865	345	5·161
244	·658	295	1·833	346	·269
245	·995	296	·783	347	1·284
246	6·518	297	·330	348	1·130
247	10·897	298	·248	349	·190
248	13·500	299	3·236	350	·679
249	10·066	300	·407	351	·418
250	7·330	301	5·632	352	·797
251	2·875	302	11·103	353	·243
252	3·102	303	9·646	354	·271
253	3·809	304	6·094	355	·299
254	1·922	305	6·659	356	3·243
255	·192	306	·174	357	·364
256	7·785	307	4·887	358	3·308
257	8·173	308	10·054	359	3·692
258	4·544	309	5·026	360	2·525
259	6·333	310	2·550	361	2·194
260	2·186	311	5·729	362	2·597
261	2·263	312	3·722	363	2·818
262	·850	313	3·677	364	3·910
263	8·705	314	1·518	365	5·458
264	7·248	315	3·157	366	3·574
265	6·992	316	1·889	367	3·582
266	4·679	317	2·280	368	2·672
267	4·939	318	10·581	369	·345
268	6·834	319	8·282	370	7·049
269	7·060	320	3·018	371	1·479
270	4·237	321	12·030	372	·019
271	4·452	322	7·591	373	·868
272	2·357	323	2·075	374	·920
273	9·214	324	8·687	375	·377
274	5·481	325	6·152	376	·572
275	·163	326	3·955	377	2·239
276	·211	327	2·177	378	·299
277	·452	328	5·707	379	2·343
278	2·558	329	1·795	380	2·176
279	2·568	330	7·578	381	4·216
280	8·452	331	1·750	382	4·771
281	3·266	332	1·412	383	7·326
282	·812	333	1·311	384	3·285
283	4·613	334	11·927	385	3·369
284	8·851	335	7·725	386	3·615

No. of Sheet and Plan and No. on Plan.	Area in Acres.
Sheet II. 13:—	
(*contd.*) 387	11·382
388	7·088
389	6·981
390	3·362
391	3·123
392	8·670
393	4·089
Sheet IV. 1:—	
394	6·268
395	5·174
396	5·432
397	3·775
Sheet I. 16:—	
398	3·530
399	1·567
Sheet III. 3:—	
400	·297
401	14·931
402	6·671
403	1·364
404	1·075
405	·183
406	4·327
407	·712
408	1·833
409	·158
410	·220
411	·338
412	1·543
413	2·291
414	·696
415	·286
416	·400
416a	·349
417	3·306
418	4·586
419	2·888
419a	·466
420	1·420
421	2·006
422	1·995
423	1·256
424	1·377
425	74·988
426	1·353
427	·887
428	2·299
429	11·901

No. of Sheet and Plan and No. on Plan.	Area in Acres.
Sheet III. 3:—	
(*contd.*) 430	·427
431	·328
432	1·056
433	10·730
434	2·578
435	·680
436	·389
437	7·102
438	·328
439	2·097
440	3·204
441	·785
442	1·407
443	30·500
444	22·801
445	1·458
446	1·106
447	·897
448	3·268
449	5·127
450	·609
451	5·334
452	14·643
453	5·458
454	1·789
455	12·387
456	26·259
457	11·131
458	7·201
Sheet III. 7:—	
459	19·789
460	18·627
461	11·531
462	22·789
Sheet III. 4:—	
463	10·918
Sheet I. 16:—	
(*contd*). 464	1·238
465	1·472
466	7·117
Sheet III. 4:—	
(*contd.*) 467	1·453
468	1·463
469	6·248
470	6·946
471	·025
472	5·750

No. of Sheet and Plan and No. on Plan.	Area in Acres.
Sheet III. 4:—	
(*contd.*) 473	4·097
474	7·574
475	·325
476	8·784
477	1·709
478	5·435
479	1·897
480	·860
481	3·909
482	3·412
483	3·236
484	3·490
485	5·490
486	1·702
487	3·935
488	7·133
489	2·323
490	6·463
491	1·266
492	4·097
493	2·496
494	2·203
495	·482
496	·558
497	·476
498	·252
499	1·074
500	1·541
501	3·509
502	1·097
503	1·318
504	·258
505	1·349
506	2·056
507	·728
508	1·377
509	·489
510	·787
511	·550
512	2·713
513	1·437
514	·644
515	1·518
516	2·927
517	2·000
518	2·413
519	1·607
520	3·394
521	2·336
522	7·485
523	3·261

PARISH OF KILKHAMPTON.

No. of Sheet and Plan and No. on Plan.	Area in Acres.	No. of Sheet and Plan and No. on Plan.	Area in Acres.	No. of Sheet and Plan and No. on Plan.	Area in Acres.
Sheet III. 4:— (*contd.*)		Sheet III. 4:— (*contd.*)		Sheet III. 4:— (*contd.*)	
524	2·357	575	6·068	624	·836
525	2·128	576	4·194		
526	5·438	577	2·786		
527	2·370	578	1·478	Sheet III. 8:—	
528	2·098	579	2·540	625	1·778
529	2·825	580	1·499	626	3·607
530	1·845	581	4·847	627	1·334
531	1·035	582	3·528	628	·511
532	3·658	583	3·218	629	7·618
533	2·567	584	1·936	630	·575
534	1·741	585	·660	631	1·067
535	3·790	586	1·318	632	1·249
536	4·543	587	5·762	633	1·214
537	2·431	588	·498	634	5·856
538	1·772	589	7·700	635	2·785
539	1·626	590	5·022	636	4·528
540	1·381	591	·888	637	4·635
541	4·862	592	·845		
542	4·700	593	4·437		
543	2·496	594	·327	Sheet IV. 1:— (*contd.*)	
544	2·995	595	3·716	638	10·779
545	7·336	596	2·425	639	6·246
546	1·054	597	·361	640	3·790
547	·830	598	·915	641	1·580
548	·580	599	3·169	642	2·756
549	·843	600	·175	643	19·406
550	3·198	601	·458	644	5·055
551	2·860	602	4·506	645	5·539
552	1·169	603	·652	646	9·677
553	7·880	604	4·502	647	7·472
554	1·198	605	3·667	648	3·053
555	·445	605a	·720	649	4·437
556	·471	606	·830	650	·185
557	·937	606a	·203	651	3·188
558	·265	607	3·351	652	2·094
559	1·826	608	4·010	653	1·719
560	·215	609	·707	654	1·002
561	·510	610	·402	655	·404
562	2·029	611	10·957	656	3·607
563	1·097	612	·657	657	4·639
564	·847	613	3·041	657a	·080
565	2·898	614	2·120	658	·937
566	6·660	615	12·970	659	2·871
567	1·924	616	2·584	660	2·913
568	1·096	617	5·898	661	2·848
569	5·026	618	1·529	662	2·619
570	8·545	619	7·166	663	2·635
571	2·931	620	3·817	664	6·783
572	5·032	621	5·254	665	2·133
573	3·973	622	1·646	666	2·867
574	4·721	623	1·148	667	8·768

No. of Sheet and Plan and No. on Plan.	Area in Acres.	No. of Sheet and Plan and No. on Plan.	Area in Acres.	No. of Sheet and Plan and No. on Plan.	Area in Acres.
Sheet IV. 1:—		Sheet IV. 1:—		Sheet IV. 1:—	
(*cont^d.*) 668	13·272	(*cont^d.*) 719	·474	(*cont^d.*) 770	·560
669	2·256	720	·184	771	2·989
670	·222	721	3·136	772	·881
671	2·301	722	2·215	773	·837
672	2·576	723	2·224	774	·993
673	3·300	724	5·875	775	1·549
674	4·574	725	·332	776	1·150
675	4·951	726	3·888	777	1·100
676	·348	727	7·509	778	2·021
677	·327	728	5·199	779	1·136
678	1·166	729	3·032	780	1·087
679	·592	730	6·346	781	·253
680	3·656	731	12·967	782	·471
681	4·758	732	6·087	783	4·043
682	8·270	733	6·170	784	1·527
683	8·569	734	6·675	785	·882
684	4·264	735	10·073	786	·938
685	3·667	736	8·482	787	·782
686	2·023	737	1·245	788	1·272
687	5·005	738	1·965	789	·543
688	4·853	739	4·527	790	·399
689	6·141	740	·869	791	4·331
690	·728	741	1·189	792	·542
691	6·692	742	·628	793	·557
692	7·087	743	1·267	794	1·071
693	6·666	744	·554	795	1·065
694	4·233	745	1·067	796	1·388
695	4·837	746	1·076	797	2·158
696	4·938	747	·985	798	·958
697	4·061	748	1·508	799	1·171
698	·893	749	·428	800	·867
699	5·794	750	1·112	801	·830
700	5·862	751	2·431	802	·503
701	4·297	752	1·313	803	·544
702	2·210	753	8·367	804	·241
703	1·351	754	3·747	805	1·228
704	1·125	755	2·132	806	·500
705	·402	756	1·305	807	·587
706	·162	757	·690	808	·770
707	·228	758	3·988	809	1·139
708	5·454	759	6·363	810	2·016
709	6·081	760	·703	811	·907
710	4·893	761	2·595	812	·727
711	8·905	762	9·371	813	1·679
712	1·625	763	2·487	814	·912
713	2·676	764	·925	815	1·005
714	1·388	765	4·143	816	1·055
715	2·150	766	5·758	817	1·168
716	·337	767	2·189	818	1·798
717	·741	768	·938	819	1·943
718	2·948	769	·701	820	·817

No. of Sheet and Plan and No. on Plan.	Area in Acres.	No. of Sheet and Plan and No. on Plan.	Area in Acres.	No. of Sheet and Plan and No. on Plan.	Area in Acres.
Sheet IV. 1:— (*contd.*)		Sheet IV. 1:— (*contd.*)		Sheet IV. 1:— (*contd.*)	
821	1·308	872	3·903	923	·695
822	1·498	873	3·026	924	·517
823	3·048	874	4·218	925	1·228
824	1·578	875	4·846	926	·689
825	3·176	876	7·437	927	2·311
826	7·047	877	·246	928	·358
827	2·856	878	·457	929	1·008
828	10·771	879	3·566	930	2·242
829	1·936	880	2·156	931	5·275
830	1·136	881	2·598	932	4·496
831	6·240	882	1·103	933	6·072
832	5·479	883	1·114	933a	·215
833	11·596	884	1·325	934	·197
834	6·665	885	·819	935	·502
835	8·157	886	·740	936	2·539
836	6·737	887	·947	937	2·950
837	20·076	888	1·097	938	1·244
838	4·165	889	1·361	939	3·058
839	·517	890	1·126	940	·975
840	·457	891	·732	941	1·519
841	1·062	892	·802	942	1·085
842	·668	893	1·434	943	1·478
843	·940	894	1·437	944	1·655
844	19·668	895	1·379	945	1·497
845	·745	896	2·101	946	3·575
846	·450	897	1·247	947	3·041
847	·560	898	·317	948	2·567
848	1·037	899	5·452	949	1·018
849	·777	900	·687	949a	5·122
850	·327	901	·558	950	3·206
851	·900	902	1·235	951	5·265
852	·327	903	1·005	952	1·423
853	·357	904	5·737	953	13·607
854	·468	905	1·896	954	3·519
855	·401	906	4·150		
856	·478	907	4·649	Sheet IV. 5:—	
857	·852	908	3·609	955	4·786
858	·977	909	·131	955a	·998
859	·563	910	2·962	956	10·925
860	1·218	911	3·761	957	4·466
861	1·198	912	2·919	958	4·698
862	·700	913	7·028	959	3·239
863	·496	914	8·537	960	2·463
864	·429	915	5·487	961	4·262
865	·522	916	2·729	962	1·217
866	1·095	917	1·969	963	5·117
867	·628	918	·209	964	2·019
868	3·488	919	17·887	965	1·046
869	·746	920	6·392	966	2·258
870	·602	921	5·949	967	4·674
871	1·108	922	1·498	968	1·802

No. of Sheet and Plan and No. on Plan.	Area in Acres.	No. of Sheet and Plan and No. on Plan.	Area in Acres.	No. of Sheet and Plan and No. on Plan.	Area in Acres.
Sheet IV. 5:—		Sheet IV. 2:—		Sheet IV. 2:—	
(*contd.*) 969	2·476	(*contd.*) 1018	2·562	(*contd.*) 1069	1·101
970	5·550	1019	3·188	1070	1·397
		1020	7·979	1071	1·088
Sheet IV. 2:—		1021	·997	1072	4·061
(*contd.*) 971	3·326	1022	7·174	1073	3·948
972	16·587	1023	3·495	1074	4·017
973	·773	1024	·668	1075	1·838
974	4·551	1025	6·631	1076	10·825
975	7·914	1026	5·042	1077	6·258
976	20·069	1027	3·900	1078	·656
977	11·452	1028	·201	1079	·644
978	1·987	1029	1·138	1080	2·263
979	5·648	1030	4·272	1081	2·547
980	3·939	1031	·217	1082	5·893
981	5·571	1032	1·172	1083	6·821
982	3·442	1033	·796	1084	4·247
983	8·650	1034	·939	1085	2·128
984	4·522	1035	4·155	1086	5·618
985	1·617	1036	1·256	1087	3·493
986	10·290	1037	·317	1088	5·451
987	5·447	1038	5·759	1089	2·907
988	5·266	1039	3·780	1090	11·131
989	2·914	1040	·885	1091	6·667
990	2·707	1041	4·407	1092	4·151
991	3·114	1042	2·071	1093	6·830
992	4·584	1043	3·434	1094	6·118
993	2·981	1044	2·668	1095	9·365
994	·409	1045	7·483	1096	·146
995	·392	1046	3·178	1097	·118
996	·758	1047	4·419	1098	2·061
997	1·946	1048	·748	1099	6·728
998	1·405	1049	5·385	1100	·907
999	11·668	1050	·798	1101	3·740
1000	7·493	1051	1·989	1102	5·797
1001	·895	1052	1·030	1103	1·605
1002	7·195	1053	·854	1104	5·717
1003	·296	1054	1·069	1105	7·877
1004	·235	1055	2·156	1106	·706
1005	7·725	1056	7·273	1107	·611
1006	13·855	1057	·270	1108	·153
1007	12·678	1058	3·287	1109	1·527
1008	1·366	1059	2·497	1110	3·882
1009	1·418	1060	1·092	1111	·367
1010	1·282	1061	11·044	1112	5·048
1011	2·694	1062	·937	1113	2·228
1012	2·231	1063	·323	1114	3·456
1013	·331	1064	·862	1115	2·951
1014	1·099	1065	1·753	1116	4·276
1015	·728	1066	·396	1117	1·581
1016	2 336	1067	·855	1118	·257
1017	5 508	1068	4·260	1119	·69[illegible]

No. of Sheet and Plan and No. on Plan.	Area in Acres.
Sheet IV. 2:— (*cont^d.*) 1120	3·276
1121	6·667
1122	2·727
1123	3·800
1124	5·192
1125	2·349
1126	6·083
1127	3·820
1128	15·901
1129	7·216
1130	6·277
1131	·859
1132	5·458
1133	5·275
1134	2·111
1135	2·019
1136	·259
1137	·489
1138	1·401
1139	1·581
1140	·566
1141	·279
1142	·536
1143	·581
1144	2·456
1145	8·001
1146	1·284
1147	2·315
1148	3·111
1149	3·211
1150	3·225
1151	1·042
1152	1·239
1153	2·245
1154	·291
1155	·975
1156	·149
1157	·594
1158	·271
1158a	·319
1159	1·733
1160	·819
1161	·208
1162	·459
1163	5·142
1164	3·048
1165	1·166
1166	·219
1167	·166
1168	1·873
1169	2·584
Sheet IV. 2:— (*cont^d.*) 1170	2·106
1171	3·827
1172	2·425
1173	2·926
1174	4·940
1175	1·910
1176	1·376
1177	1·700
1178	1·944
1179	·798
1180	·041
1181	2·650
1182	1·760
1183	·207
1184	3·230
1185	2·223
1186	·688
1187	·798
1188	1·531
1189	1·690
1190	·112
1191	3·160
1192	1·747
1193	·399
1194	1·749
1195	1·615
1196	2·283
1197	·976
1198	1·421
1199	·192
1200	1·507
1201	4·180
1202	3·804
1203	4·256
1204	4·633
1205	3·103
1206	2·996
1207	2·875
1208	1·954
1209	3·528
1210	6·500
1211	2·864
1212	4·637
1213	4·910
1214	2·519
1215	3·532
1216	·976
1217	2·571
1218	5·463
1219	3·457
1220	4·527
Sheet IV. 2:— (*cont^d.*) 1221	2·828
1222	10·914
Sheet IV. 6:— 1223	3·309
1224	8·972
1225	6·160
1226	2·608
1227	5·011
1228	8·205
1229	3·867
Sheet IV. 3:— 1230	11·448
1230a	·505
1231	3·531
1232	3·380
1232a	·030
1233	·303
1234	·596
1235	2·344
1236	2·635
1237	·988
1238	·508
1239	·383
1240	·299
1241	·135
1242	3·887
1243	5·953
Sheet IV. 7:— 1244	1·815
1245	·365
1246	5·653
1247	·262
1248	3·952
1249	5·428
1250	·576
1251	2·590
1252	2·413
1253	6·906
1254	3·807
1255	8·566
1256	1·192
1257	2·055
1258	1·000
1259	2·533
1260	6·057
1261	3·584
1262	1·169

No. of Sheet and Plan and No. on Plan.	Area in Acres.	No. of Sheet and Plan and No. on Plan.	Area in Acres.	No. of Sheet and Plan and No. on Plan.	Area in Acres.
Sheet IV. 6:—		Sheet IV. 6:—		Sheet IV. 6:—	
(*cont*d.) 1263	1·524	(*cont*d.) 1314	6·737	(*cont*d.) 1362	4·588
1264	1·422	1315	5·946	1363	·205
1265	3·360	1316	6·653	1364	·231
1266	2·899	1317	5·095	1365	·896
1267	·660	1318	2·191	1366	3·378
1268	1·918	1319	6·017	1367	5·273
1269	3·682	1320	6·389	1368	14·819
1270	2·808	1321	13·098	1369	10·276
1271	1·063	1322	11·450	1370	3·515
1272	·343	1323	10·443	1371	3·275
1273	·664	1324	11·648	1372	·923
1274	·477	1325	8·005	1373	·562
1275	·193	1325a	·917	1374	·439
1276	6·372	1326	10·079	1375	·457
1277	3·080	1327	7·598	1376	2·146
1278	1·996	1328	3·767	1377	·234
1279	3·819	1329	6·339	1378	·931
1280	3·689	1330	3·971	1379	1·474
1281	·258	1331	1·815	1380	1·483
1282	3·692	1332	4·748	1381	3·572
1283	3·983	1333	4·115	1382	7·153
1284	2·691	1334	2·942	1383	·716
1285	4·370	1335	2·872	1384	7·361
1286	1·020	1336	1·424	1385	6·485
1287	1·221	1337	·408	1386	8·728
1288	1·105	1338	·975	1387	7·565
1289	1·068	1339	1·286	1388	2·924
1290	5·400	1339a	·400	1389	2·537
1291	1·319	1340	·366	1390	7·093
1292	5·637	1341	·908	1391	7·828
1293	4·813	1341a	·670	1392	8·628
1294	3·827	1342	·512	1393	·961
1295	3·149	1343	·762	1394	·233
1296	4·517	1344	·524	1395	2·700
1297	4·271	1345	·216	1396	3·957
1298	·803	1346	2·833	1397	3·476
1299	2·011	1347	3·472	1398	2·770
1300	3·591	1348	3·137	1399	·736
1301	7·751	1349	1·854	1400	2·532
1302	4·339	1350	·850	1401	1·224
1303	3·280	1351	2·259	1402	6·332
1304	3·273	1352	·881	1403	6·890
1305	1·959	1353	·867	1404	4·169
1306	3·430	1354	6·277	1405	3·129
1307	4·109	1355	3·625	1406	1·475
1308	2·679	1356	1·761	1407	4·110
1309	2·421	1357	·317	1408	·507
1310	5·624	1358	4·264	1409	·227
1311	3·860	1359	1·273		
1312	2·760	1360	3·008	Sheet IV. 5:—	
1313	8·958	1361	5·448	(*cont*d.) 1410	6·410

No. of Sheet and Plan and No. on Plan.	Area in Acres.	No. of Sheet and Plan and No. on Plan.	Area in Acres.	No. of Sheet and Plan and No. on Plan.	Area in Acres.
Sheet IV. 5 :—		Sheet IV. 5 :—		Sheet IV. 5 :—	
(*cont*d.) 1411	9·208	(*cont*d.) 1462	3·082	(*cont*d.) 1512	2·141
1412	3·473	1463	1·750	1513	1·892
1413	4·858	1464	9·885	1514	·504
1414	2·388	1465	4·909	1515	1·361
1415	1·999	1466	3·454	1516	5·223
1416	4·579	1467	4·697	1517	1·152
1417	2·594	1468	5·041	1518	·932
1418	5·344	1469	2·237	1519	9·740
1419	4·655	1470	3·549	1520	7·010
1420	2·526	1471	1·992	1521	5·268
1421	·468	1472	3·049	1522	12·791
1422	·236	1473	1·561	1523	6·443
1423	2·665	1474	2·033	1524	4·134
1424	2·565	1475	·528	1525	5·350
1425	4·521	1476	3·868	1526	3·921
1426	3·404	1477	·427	1527	4·554
1427	·688	1478	1·113	1528	3·611
1428	·411	1479	8·570	1529	·257
1429	5·618	1480	1·640	1530	3·701
1430	3·624	1481	5·376	1531	3·150
1431	·676	1482	5·456	1532	6·240
1432	·684	1483	3·651	1533	5·474
1433	3·302	1484	11·616	1534	4·716
1434	·300	1485	1·125	1535	1·304
1435	1·369	1486	6·166	1536	1·243
1436	2·165	1486a	1·300	1537	4·969
1437	5·156	1487	7·788	1538	9·499
1438	·437	1488	·729	1539	7·060
1439	3·375	1489	7·418	1540	1·267
1440	2·538	1490	5·681	1541	5·257
1441	5·523	1491	6·727	1542	·294
1442	3·199	1492	4·627	1543	7·037
1443	1·953	1493	1·734	1544	·918
1444	1·469	1494	2·074	1545	·809
1445	2·570	1495	5·222	1546	1·217
1446	6·137	1496	2·004	1547	2·156
1447	·150	1497	2·231	1548	5·710
1448	·977	1498	1·578	1549	4·174
1449	2·275	1499	5·231	1550	4·828
1450	5·743	1500	3·673	1551	7·353
1451	1·002	1501	21·553	1552	1·145
1452	2·395	1502	4·994	1553	2·666
1453	4·046	1503	7·802	1554	2·107
1454	6·147	1504	2·989	1555	3·333
1455	1·065	1505	1·070	1556	3·826
1456	9·729	1506	·989	1557	1·295
1457	1·651	1507	·886	1558	2·395
1458	3·463	1508	·322	1559	4·261
1459	4·954	1509	4·312	1560	10·039
1460	8·619	1510	2·962	1561	2·741
1461	7·112	1511	·426	1562	5·076

No. of Sheet and Plan and No. on Plan.	Area in Acres.
Sheet IV. 5:— (*cont*d.) 1563	·690
1564	1·102
1565	·986
1566	1·249
1567	1·899
1568	3·231
1569	2·742
1570	2·202
1571	4·718
1572	4·518
1573	1·629
1574	·687
1575	3·068
1575a	1·000
1576	2·349
1577	2·827
1578	2·148
1579	1·238
1580	·965
1581	2·169
1582	2·006
1583	·579
1584	1·661
1585	1·601
1586	3·465
1587	1·623
1588	8·039
1589	4·762
1590	5·006
1591	4·979
1592	4·266
1593	4·208
1594	4·837
1595	10·313
1596	6·235
1597	1·297
1598	7·023
1599	·076
1600	1·856
1601	1·648
1602	4·593
1603	5·909
1604	3·566
1605	4·666
1606	6·070
1607	1·431
1608	4·771
1609	3·631
1610	1·527
1611	1·123
1612	·471
Sheet IV. 5:— (*cont*d.) 1613	·321
1614	·820
1615	1·745
1616	1·874
1617	7·579
1618	2·452
1619	3·036
1619a	1·130
1620	4·916
1621	1·265
1622	5·951
1623	4·017
1624	3·609
1625	3·807
1626	6·246
1627	6·078
1628	3·359
1629	1·613
1630	1·031
1631	2·253
1632	1·482
1633	5·793
1634	·137
1635	5·404
1636	1·495
1637	1·289
1638	2·821
1639	2·888
1640	3·916
1641	2·349
1642	·443
1643	·362
1644	·630
1645	·710
1646	1·231
1647	1·253
1648	·647
1649	·213
1650	1·267
1651	1·768
1652	3·454
1653	5·922
1654	4·468
1655	5·612
1656	5·265
1657	·678
1658	·166
1659	·636
1660	12·876
1661	6·672
1662	5·914
Sheet IV. 5:— (*cont*d.) 1663	5·288
1664	·402
1665	6·914
1666	4·334
1667	4·874
Sheet IV. 9:— 1668	8·470
1669	3·410
1670	10·068
1671	5·693
1672	2·669
1673	4·571
1674	·256
1675	4·483
Sheet III. 8:— (*cont*d.) 1676	1·635
1677	4·673
1678	1·487
1679	9·083
1680	11·182
1681	5·955
1682	·527
1683	5·400
1684	·860
1685	·530
1686	·830
1687	5·516
1688	3·556
1689	4·759
1690	3·952
1691	·286
1692	3·086
1693	2·132
1694	·800
1695	4·061
1696	1·200
1697	5·618
1698	9·758
1699	10·053
1700	·197
1701	·369
1702	3·022
1703	4·316
1704	2·909
1705	·204
1706	1·607
1707	2·753
1708	3·052
1709	2·465

No. of Sheet and Plan and No. on Plan.	Area in Acres.	No. of Sheet and Plan and No. on Plan.	Area in Acres.	No. of Sheet and Plan and No. on Plan.	Area in Acres.
Sheet III. 8:—		Sheet III. 8:—		Sheet III. 8:—	
(*contd.*) 1710	7·478	(*contd.*) 1761	·608	(*contd.*) 1810	5·995
1711	2·977	1762	1·809	1811	10·027
1712	3·231	1763	4·259	1812	2·895
1713	2·111	1764	·566	1813	9·188
1714	4·723	1765	8·664	1813a	1·075
1715	4·229	1766	1·589	1814	2·945
1716	1·417	1767	·479	1814a	1·320
1717	2·948	1768	5·112	1815	4·594
1718	1·707	1769	11·068	1816	·324
1719	·256	1770	3·684	1817	8·544
1720	2·451	1771	13·077	1818	1·482
1721	1·437	1772	1·850	1819	·120
1722	·557	1773	19·855	1820	1·582
1723	2·531	1774	6·526	1821	4·188
1724	·977	1775	7·450	1822	2·800
1725	·500	1776	10·310	1823	4·372
1726	5·031	1777	4·302	1824	8·462
1727	2·414	1778	7·070	1825	2·334
1728	1·246	1779	6·029	1826	3·784
1729	4·448	1780	4·881	1827	·335
1730	7·745	1781	1·648	1828	1·292
1731	4·959	1782	6·038	1829	2·302
1732	8·238	1783	6·545	1830	·674
1733	4·668	1783a	1·150	1831	8·761
1734	14·269	1784	7·037	1832	1·337
1735	12·235	1785	1·590	1833	6·532
1736	9·848	1786	5·322	1834	4·279
1737	4·826	1787	2·046	1835	1·033
1738	3·088	1788	1·823	1836	·120
1739	3·509	1789	9·542	1837	1·106
1740	10·772	1789a	1·440	1838	·676
1741	3·614	1790	10·180	1839	·438
1742	9·764	1791	5·929	1839a	·446
1743	16·695	1792	4·819	1840	·157
1744	5·094	1793	6·603	1841	2·458
1745	7·352	1794	·734	1842	·899
1746	·801	1795	1·976	1843	1·385
1747	2·867	1796	2·364	1844	1·784
1748	1·761	1797	6·276	1845	3·803
1749	1·342	1798	2·439	1846	5·872
1750	1·930	1799	2·298	1847	2·959
1751	2·605	1800	1·707	1848	2·533
1752	5·952	1801	6·809	1849	4·717
1753	5·153	1802	9·268	1850	9·431
1754	7·454	1803	5·684	1851	6·935
1755	7·412	1804	4·981	1852	5·336
1756	3·117	1805	·252	1853	11·657
1757	3·134	1806	1·166	1854	5·443
1758	2·706	1807	3·463	1855	12·259
1759	·764	1808	1·216	1856	2·492
1760	·390	1809	·666	1857	1·330

No. of Sheet and Plan and No. on Plan.	Area in Acres.
Sheet III. 8:—	
(*cont*d.) 1858	1·767
1859	5·082
1860	7·319
1861	10·370
1862	9·972
1862a	1·265
1863	·788
1864	7·920
1865	·488
1866	7·335
1867	3·875
1868	3·663
1869	1·196
1870	2·982
1871	3·826
1872	8·612
1873	7·625
1874	·900
1875	·181
1876	1·263
1877	1·797
1878	·363
1879	·779
1880	·466
1881	1·039
1882	·681
1883	5·407
1884	6·621
1885	6·266
1886	·278
1887	2·668
1888	5·255
1889	·474
1890	1·618
1891	13·419
Sheet III. 12:—	
1892	13·381
1893	3·632
1894	5·603
1895	5·257
1896	3·878
1897	3·999
1898	3·210
1899	7·256
1900	16·179
1901	2·746
1902	3·642
Sheet III. 7:—	
(*cont*d.) 1903	5·812

No. of Sheet and Plan and No. on Plan.	Area in Acres.
Sheet III. 7:—	
(*cont*d.) 1904	13·815
1905	5·748
1906	9·335
1907	18·733
1908	2·023
1909	3·188
1910	·100
1911	1·004
1912	17·568
1912a	·925
1913	17·290
1914	7·601
1915	2·479
1916	1·185
1917	·408
1918	1·621
1919	2·533
1920	2·555
1921	·608
1922	2·398
1923	·587
1924	·493
1925	1·848
1926	4·959
1927	·293
1928	2·831
1929	1·522
1930	·534
1931	·698
1932	·390
1933	2·374
1934	4·245
1935	4·051
1936	9·276
1937	21·657
1938	28·668
1938a	1·565
1939	2·753
1940	26·020
1940a	2·042
1941	97·945
1942	4·595
1943	50·714
1944	5·724
1945	5·136
1946	14·194
1947	4·838
1948	·321
1949	6·110
1950	8·015
1951	6·645

No. of Sheet and Plan and No. on Plan.	Area in Acres.
Sheet III. 7:—	
(*cont*d.) 1952	9·631
1953	9·895
1954	5·557
1955	4·625
1956	16·441
1957	7·566
1958	23·944
1959	·351
1960	16·259
1961	6·322
1962	19·060
1963	10·800
1964	·168
1965	4·334
1966	17·643
1967	5·484
1968	23·843
1969	5·425
1970	5·741
1971	4·982
1972	21·166
1973	4·535
1974	21·860
1975	23·200
1976	14·431
1977	35·267
Sheet III. 11:—	
1978	5·689
1979	37·480
1980	2·418
1981	12·128
1982	1·275
1983	2·078
1984	6·920
1985	11·398
1986	8·139
1987	21·384
1988	·219
1989	6·832
1990	17·356
1991	·863
1992	11·268
1993	4·385
1994	61·639
1995	20·751
1996	12·333
1997	2·428
1997a	·341
1998	3·105
1999	4·998

No. of Sheet and Plan and No. on Plan.	Area in Acres.	No. of Sheet and Plan and No. on Plan.	Area in Acres.	No. of Sheet and Plan and No. on Plan.	Area in Acres.
Sheet III. 12:—		Sheet III. 12:—		Sheet I. 16:—	
(*cont*d.) 2000	·628	(*cont*d.) 2021	5·059	(*cont*d.) 2037	1·098
2001	·229	2022	5·041	2038	·519
2002	4·355	2023	1·211	2039	·739
2003	1·360	2024	7·473	2040	·549
2004	·186			2041	·312
2005	3·321	Sheet IV. 9:—		2042	12·250
2006	6·391	(*cont*d.) 2025	9·561	2043	3·968
2007	·727	2026	9·095	2044	2·576
2008	2·668	2026a	1·321	2045	2·958
2009	·999	2027	4·600	2046	2·638
2010	·508	2028	1·496	2047	·097
2011	·453	2029	·940	2048	6·768
2012	3·772	2030	·542		
2013	1·497	2031	·128		8388·051
2014	3·852	2032	4·639		
2015	1·222	2033	1·801		
2016	10·251	2034	·070		
2017	4·755				
2018	13·529	Sheet I. 16:—			
2019	3·686	(*cont*d.) 2035	·529		
2020	6·325	2036	·821		

RECAPITULATION.

Description.	Acres.
Land - - - - -	8018·343
Roads - - -	170·437
Railways - - - -	—
Water - - - -	16·589
Salt-marsh - - - -	—
Foreshore - - -	182·385
Tidal water - - -	·297
Total - - -	8388·051

LONDON: Printed by EYRE and SPOTTISWOODE,
Printers to the Queen's most Excellent Majesty.
For Her Majesty's Stationery Office.
[.—50.—2/86.]

DEPÔTS FOR THE SALE OF ORDNANCE MAPS, &c.

ENGLAND AND WALES.

1, Saint Martin's Place, Charing Cross—LONDON.

SCOTLAND.

Ordnance Survey Office, Post-office Buildings—EDINBURGH.

IRELAND.

Ordnance Survey Office, Phœnix Park—DUBLIN.

ORDNANCE SURVEY OF ENGLAND.

BOOK OF REFERENCE TO THE PLAN

OF THE

PARISH OF LADOCK

(HUNDRED OF POWDER),

IN THE

COUNTY OF CORNWALL,

CONTAINING 5828·054 ACRES.

COLONEL A. C. COOKE, C.B., R.E.,

DIRECTOR-GENERAL OF THE ORDNANCE SURVEYS.

LONDON:

PRINTED BY GEORGE E. EYRE AND WILLIAM SPOTTISWOODE,

PRINTERS TO THE QUEEN'S MOST EXCELLENT MAJESTY.

FOR HER MAJESTY'S STATIONERY OFFICE.

1880.

Price Two Shillings.

PARISH OF LADOCK,

IN THE

COUNTY OF CORNWALL.

HUNDRED OF POWDER.

Price Two Shillings.

ORDNANCE SURVEY OF ENGLAND

PARISH OF LADOCK

Co CORNWALL

INDEX TO THE SHEETS

EXPLANATORY REMARKS.

Scale of the Parish Plans is the 1-2500th of the actual length on the d, and is equal to 25·344 inches to a mile, or 3·157 chains to an inch, is very approximately equal to one square inch to one acre, the square of inch being equal to one acre.

length of each sheet is 1½ miles, and the breadth 1 mile, the area of each therefore 960 acres.

enclosure has a reference number to the area which is given in this Book; case of towns and large villages encircled by a red band, one number and y are given for the portion within the red band, unless they are contained than one parish, in which case a number is given for the portion included parish.

Braces [⌒] on the plans are to indicate that the spaces so braced are inder the same reference number.

Altitudes in feet above the Mean Level of the Sea are written thus —*31·4*.

Scale of the County Plans is 6 inches to a mile, and each sheet contains s of the Parish Plans. There is therefore a double reference number to eet of the Parish Plans, as VI. 9., the first number referring to the County he second number to the Parish Plans.

dimensions of the sheets on the Six-inch scale being four miles by six miles, is twenty-four square miles, equal to 15,360 acres.

following are the characters employed on the Ordnance Plans on the Scales 00, and 6 inches to a mile :—

Names	C	Hundreds or Wards	H
es, Ancient or Mother.....	P	Civil Parishes or Townships	*T*
a Parochial	E	Division of Townships	*T*

Municipal Wards.....W

tiquities ..... { ROMAN / Druidical or Saxon / Norman or Subsequent

The descriptions of the boundaries are shown by the following initials :—

Centre of Stream	*C.S.*	Centre of Fence	*C.F.*
Centre of Road	*C.R.*	Top of Cop	*T.C.*
Side of Stream or Drain ...	*S.S.* or *S.D.*	Centre of Wall	*C.W.*
Root of Hedge	*R.H.*	Defaced	*Def.*
Face of Wall	*F.W.*	Track of Stream.....	*T.S.*

Undefined.....*Und.*

Where a change occurs in the boundaries, the symbol [o—o] is used to show the part at which the change takes place.

N.B.—The areas are computed to the centre of fence, or other boundary of enclosure, except in the following cases :—

(1.) When the fence or other boundary is also the boundary of a Parish or other Civil Division, which does not follow the centre of the fence, the area is calculated to the Parish or other boundary, and not to the centre.

(2.) The fences, &c., bounding either side of a railway are included wholly within its area.

N.B.—To convert Decimal Fractions of an Acre into Roods and Perches, multiply the decimal first by 4 and then by 40, preserving the same number of decimals in the product.

Examples—

			Acres.				Acres.
			633·357				527·013
			4				4
			1·428				·052
			40				40
A.	R.	P.	17·120	A.	R.	P.	2·080
633	1	17		527	0	2	

TABLE

FOR CONVERTING DECIMAL PARTS OF AN ACRE INTO ROODS AND PERCHES.

Perch.	0 Rood.	1 Rood.	2 Roods.	3 Roods.	Perch.	0 Rood.	1 Rood.	2 Roods.	3 Roods.
0	·000	·250	·500	·750	21	·131	·381	·631	·881
1	·006	·256	·506	·756	22	.137	·387	·637	·887
2	·012	·262	·512	·762	23	·144	·394	·644	·894
3	·019	·269	·519	·769	24	·150	·400	·650	·900
4	·025	·275	·525	·775	25	·156	·406	·656	·906
5	·031	·281	·531	·781	26	·162	·412	·662	·912
6	·037	·287	·537	·787	27	·169	·419	·669	·919
7	·044	·294	·544	·794	28	·175	·425	·675	·925
8	·050	·300	·550	·800	29	·181	·431	·681	·931
9	·056	·306	·556	·806	30	·187	·437	·687	·937
10	·062	·312	·562	·812	31	·194	·444	·694	·944
11	·069	·319	·569	·819	32	·200	·450	·700	·950
12	·075	·325	·575	·825	33	·206	·456	·706	·956
13	·081	·331	·581	.831	34	·212	·462	·712	·962
14	·087	·337	·587	·837	35	·219	·469	·719	·969
15	·094	·344	·594	·844	36	·225	·475	·725	·975
16	·100	·350	·600	·850	37	·231	·481	·731	·981
17	·106	·356	·606	·856	38	·237	·487	·737	·987
18	·112	·362	·612	·862	39	·244	·494	·744	·994
19	.119	·369	·619	·869	40	·250	·500	·750	1·000
20	·125	·375	·625	·875					

PARISH OF LADOCK,

IN THE

COUNTY OF CORNWALL—(Eastern Division).

HUNDRED OF POWDER.

No. of Sheet and Plan and No. on Plan.	Area in Acres.	No. of Sheet and Plan and No. on Plan.	Area in Acres.	No. of Sheet and Plan and No. on Plan.	Area in Acres.
Sheet XLIX. 3:—		Sheet XLIX. 4:— (*cont*[d].)		Sheet XLIX. 4:— (*cont*[d].)	
1	3·250	37	3·784	74a	1·270
2	3·271	38	3·015	75	5·166
3	3·193	39	5·083	76	4·398
4	5·264	40	2·216	77	3·735
5	4·278	41	10·537	78	5·217
6	3·933	42	10·131	79	·112
7	2·492	43	10·952	80	2·318
8	3·513	44	9·154	81	5·150
9	·226	45	5·930	82	·126
10	·156	46	·587	83	·091
11	3·476	47	6·066	84	3·289
12	2·208	48	2·868	85	·283
13	5·848	49	3·305	86	·451
14	5·706	50	5·234	87	6·229
15	·518	51	4·734	88	5·248
16	6·595	52	7·784	89	·272
17	10·475	53	5·555	90	1·022
18	4·529	54	1·374	91	2·700
19	13·804	54a	·091	92	3.504
20	·715	55	·115	93	5·721
21	5·606	56	·367	93a	·088
22	7·491	57	·420	94	·886
23	·360	58	·272	95	1·893
24	·031	59	1·263	96	·380
25	7·254	60	2·609	97	·332
26	7·186	61	·093	98	·760
26a	·565	62	2·448	99	·451
		63	3·137	100	2·035
Sheet XLIX. 4:—		64	1·637	101	3·431
27	6·958	65	1·658	102	3·888
28	13·452	66	3·127	103	2·994
29	15·803	67	2·514	104	1.087
30	11·182	68	·885	105	·877
31	·655	69	·748	106	·201
32	2·496	70	·794	107	·717
33	2·712	71	·552	108	1·098
34	2·707	72	1·015	109	4·337
35	2·834	73	1·805	110	·793
36	1·729	74	9·578	111	·077

No. of Sheet and Plan and No. on Plan.	Area in Acres.
Sheet XLIX. 4:—	
(*cont*d.) 112	·078
113	2·508
114	1·819
115	·491
116	1·189
117	·216
118	.449
119	1·142
119a	.470
120	1·272
121	1·424
122	·136
123	5·252
124	3·534
125	13·074
126	6·056
127	2·059
128	8·653
129	9.330
129a	1·450
Sheet XLIX. 5:—	
130	·512
130a	·030
131	2·695
132	2·465
133	5·861
134	1·244
135	5·846
136	6·773
136a	1·760
137	5·175
138	1·551
139	·486
140	9·416
141	9·667
142	18·365
143	17·243
144	3·253
145	9·956
146	9·487
147	8·677
148	·257
149	·283
150	19·604
151	·234
152	·660
153	5·897
154	2·635
155	·220
156	17·873

No. of Sheet and Plan and No. on Plan.	Area in Acres.
Sheet XLIX. 5:—	
(*cont*d.) 157	7·382
158	·790
Sheet XLIX. 6:—	
159	25·300
160	·510
161	24·829
161a	12·581
162	·276
163	·050
164	4·066
165	8·896
165a	1·015
166	8·813
166a	11·545
167	4·286
168	7·845
169	4·599
170	6·408
171	7·906
171a	·940
172	5·704
173	4·352
173a	·607
174	.655
175	1·022
176	8·117
177	·366
178	1·924
179	·181
180	11·406
181	5·981
181a	2·404
181b	2.726
182	7·342
183	8·642
184	15·734
185	11·379
186	·264
187	5·230
188	9·753
189	5·771
190	3·924
191	2·987
192	·748
193	·170
194	1·208
194a	·317
195	·109
196	·248
197	·140

No. of Sheet and Plan and No. on Plan.	Area in Acres.
Sheet XLIX. 6:—	
(*cont*d.) 198	·440
199	3·909
199a	2·381
200	2·422
201	2·561
202	8·978
203	8·021
204	7·222
205	4·864
206	1·556
207	.225
208	1·176
209	·439
210	2·132
211	4·877
212	3·906
213	4·609
214	1·165
215	9·248
216	7·012
217	13·470
218	4·715
219	5·926
220	3·171
221	·774
222	7·399
222a	·898
223	5·771
224	11·922
225	6·598
226	3·568
227	4·216
228	5·938
229	20·513
Sheet XLIX. 10:—	
229a	8·178
Sheet XLIX. 7:—	
230	9·757
231	15·761
232	3·391
233	1·081
234	2·503
235	18·924
235a	2·203
335b	21·517
236	8·191
237	7·475
238	23·338
239	10·669

No. of Sheet and Plan and No. on Plan.	Area in Acres.	No. of Sheet and Plan and No. on Plan.	Area in Acres.	No. of Sheet and Plan and No. on Plan.	Area in Acres.
Sheet XLIX. 7:—		Sheet XLIX. 7:—		Sheet XLIX. 7:—	
(*cont*d.) 240	7·478	(*cont*d.) 282a	·119	(*cont*d.) 323	2·531
241	6·151	283	5·452		
242	11·435	283a	·741	Sheet XLIX. 8:—	
243	14·973	284	8·946	324	3·146
243a	1·418	285	6·820	325	·782
244	8·521	286	5·382	326	1·355
245	12·640	286a	2·636	327	·138
245a	1·092	287	10·099	328	2·945
246	3·960	288	7·485	329	1·431
247	3·955	289	5·390	330	·318
248	3·440	289a	1·135	331	·690
249	3·775	290	1·642	332	2·512
250	4·075	291	5·474	333	2·189
251	3·588	291a	·639	334	7·779
252	5·494	292	·348	335	·140
253	6·263	293	3·232	336	·399
254	5·615	293a	·841	337	1·182
255	5·240	294	6·466	338	3·043
256	2·066	295	1·973	339	2·600
257	3·570	296	·176	340	4·377
258	·249	297	8·481	341	6·500
259	·731	298	1·135	342	·532
260	·110	299	7·453	343	·466
261	·823	300	8·447	344	7·517
261a	·346	301	5·452	345	·149
262	3·921	302	4·591	346	12·040
263	5·525	303	2·581	347	15·716
264	·220	304	·180	347a	1·001
265	1·538	305	1·957	348	7·045
266	·380	305a	1·100	349	·757
267	2·073	306	3·797	350	·180
268	·180	307	2·650	351	·691
269	2·505	307a	1·985	352	·466
270	2·129	307b	·431	353	·300
271	13·612	308	2·434	354	3·436
272	·593	308a	·712	355	2·966
273	11·272	309	·954	356	4·609
273a	5·514	309a	·725	357	3·061
273b	·984	310	·910	358	·358
274	9·579	311	1·031	359	2·226
275	2·817	312	1·133	360	1·625
276	3·477	313	1·797	361	1·404
277	6·445	314	2·048	362	2·157
277a	3·057	315	·787	363	1·957
278	·670	316	1·157	364	·171
279	·683	317	2·030	365	·831
280	37·313	318	1·407	366	·704
280a	·400	319	2·886	367	4·479
281	1·157	320	4·919	368	1·076
281a	·090	321	4·927	369	3·754
282	4·506	322	7·021	370	4·184

PARISH OF LADOCK.

No. of Sheet and Plan and No. on Plan.	Area in Acres.
Sheet XLIX. 10 :—	
(*cont^d.*) 657	5·913
658	8·119
659	2·518
660	7·011
661	8·034
662	·288
663	9·162
664	1·794
664a	·169
665	12·328
666	11·872
667	4·834
668	13·197
669	4·953
670	9·052
671	6·254
672	12·287
672a	2·687
673	4·554
673a	2·346
674	5·608
675	4·759
Sheet XLIX. 11 :—	
676	1·982
677	2·434
678	5·285
679	4·430
679a	·625
680	5·721
681	5·580
682	4·980
683	6·210
684	2·178
685	·298
686	7·063
687	3·571
688	·520
689	·141
690	2·634
691	5·714
692	4·117
693	6·209
694	3·886
695	3·420
696	2·871
697	2·777
698	2·423
699	1·521
700	·350
701	·324

No. of Sheet and Plan and No. on Plan.	Area in Acres.
Sheet XLIX. 11 :—	
(*cont^d.*) 702	1·188
703	·461
704	·200
705	·209
706	·304
707	·681
708	2·178
709	2·004
710	·087
711	·220
712	2·687
713	·256
714	·100
715	1·382
716	·320
717	·412
718	·366
719	·541
720	2·644
721	·471
722	·420
723	·704
724	·431
725	1·492
726	·641
727	1·062
728	4·156
729	4·583
730	2·656
731	3·896
732	1·062
733	3·949
734	2·363
735	2·817
736	7·991
736a	1·338
736b	·771
737	·030
738	1·340
739	2·218
740	3·955
741	·991
742	·199
743	1·943
743a	·871
744	·437
745	3·320
746	1·643
747	1·146
748	4·631
749	5·129

No. of Sheet and Plan and No. on Plan.	Area in Acres.
Sheet XLIX. 11 :—	
(*cont^d.*) 750	4·225
751	4·009
752	2·634
753	4·522
753a	·376
754	2·949
755	2·314
756	4·059
757	2·082
758	1·964
759	3·158
760	2·815
761	3·811
762	2·909
763	3·060
764	1·125
765	3·395
766	5·874
767	·539
768	·260
769	·370
770	·280
771	2·458
772	·867
772a	·681
773	·290
774	·220
775	·230
776	·831
777	1·228
778	·286
779	·250
780	·382
781	·240
782	·662
783	3·714
784	2·453
785	3·168
786	4·447
787	3·450
788	3·478
788a	·297
789	·200
790	16·534
790a	·691
791	5·825
792	3·220
793	·260
794	1·311
795	2·637
796	3·525

No. of Sheet and Plan and No. on Plan.	Area in Acres.	No. of Sheet and Plan and No. on Plan.	Area in Acres.	No. of Sheet and Plan and No. on Plan.	Area in Acres.
Sheet XLIX. 10:—		Sheet XLIX. 10:—		Sheet XLIX. 10:—	
(*contd.*) 515	3·860	(*contd.*) 563	2·659	(*contd.*) 610	4·187
516	·248	564	·220	611	11·613
517	4·778	565	·184	612	9·951
518	·708	566	·901	613	13·650
519	2·358	567	·355	614	6·215
520	1·593	568	·248	615	12·794
521	1·907	569	1·174	616	·200
522	2·423	570	4·228	617	2·252
523	1·730	571	7·128	618	·458
524	15·756	572	7·860	619	11·473
524a	·290	573	2·744	620	1·341
525	1·685	574	1·099	621	60·259
526	·460	575	·601	622	7·417
527	1·842	576	·250	623	3·552
528	3·040	577	·801	624	·959
529	·759	578	2·122	625	·500
530	2·578	579	2·265	626	·380
531	17·854	580	2·671	626a	·270
532	2·533	581	1·738	627	·090
533	4·019	582	3·176	628	·480
534	5·431	583	4·458	629	11·941
535	6·006	584	2·931	629a	1·530
536	1·225	585	4·152	630	11·758
537	1·617	586	4·438	631	6·021
538	·160	587	2·803	631a	2·002
539	2·130	588	1·257	632	11·222
540	5·996	589	5·461	633	13·112
540a	1·232	590	4·052	634	16·564
541	·282	590a	1·912	635	17·269
542	1·530	591	4·565	636	2·673
543	2·546	591a	·400	637	·240
544	2·092	592	5·618	638	·523
545	·340	593	8·694	639	1·143
546	2·889	594	14·804	640	·643
546a	·280	595	14·279	641	2·402
547	2·433	596	8·625	641a	·500
548	·696	597	12·656	642	·530
549	6·792	598	·629	643	·166
550	3·257	599	7·666	644	1·842
551	4·930	600	3·960	645	·382
552	2·262	601	5·646	646	4·522
553	3·026	602	10·773	647	7·648
554	·350	603	1·452	648	13·393
555	6·066	604	1·036	649	7·481
556	4·565	605	3·058	650	1·412
557	6·127	606	1·475	651	5·172
558	3·317	607	5·476	652	15·937
559	2·618	607a	1·757	653	·093
560	·500	607b	3·158	654	4·588
561	·759	608	2·240	655	4·495
562	2·540	609	3·949	656	5·581

No. of Sheet and Plan and No. on Plan.	Area in Acres.
Sheet XLIX. 11 :—	
(*contd.*) 941	6·879
942	7·151
943	·408
944	4·932
945	3·956
946	2·579
947	2·621
948	·150
949	3·620
950	3·189
951	1·861
952	·689
953	·541
954	3·645
955	·559
956	3·706
957	5·434
958	4·106
959	8·653
960	4·238
961	·070
962	3·435
963	3·200
964	1·377
965	7·802
966	1·577
967	3·360
968	1·464
969	·751
970	2·645
971	1·615
972	4·513
973	·180
974	2·735
975	·550
976	3·509
977	7·276
977a	·386
978	14·496
Sheet XLIX. 12 :—	
979	3·711
980	2·332
981	1·949
982	·849
982a	·168
983	·837
984	·640
985	3·444
986	·230
987	·260
988	10·386

No. of Sheet and Plan and No. on Plan.	Area in Acres.
Sheet XLIX. 12 :—	
(*contd.*) 989	5·753
990	3·219
991	2·629
992	·852
993	1·580
994	1·758
995	2·723
996	2·304
997	2·455
998	1·213
999	·882
1000	·477
1001	2·352
1002	3·170
1003	9·912
1004	2·154
1005	·539
1006	·353
1007	·350
1008	1·050
1009	6·056
1010	5·600
1011	6·945
1012	15·414
1013	14·883
1014	11·300
1015	3·671
1016	1·237
1017	9·166
1018	1·325
1019	4·428
1020	2·057
1021	2·545
1022	1·534
1023	·110
1024	1·621
1025	1·845
1026	·651
1027	1·253
1028	4·179
1029	4·793
1030	6·760
1031	5·757
1032	6·321
1033	·276
1034	·490
1035	1·262
1036	1·217
1037	1·163
1038	1·107
1039	1·198

No. of Sheet and Plan and No. on Plan.	Area in Acres.
Sheet XLIX. 12 :—	
(*contd.*) 1040	16·192
1041	8·910
1041	1·262
1042	1·197
1043	1·127
1044	4·030
1045	·260
1046	·373
1047	·160
1048	2·115
1048a	2·027
1049	3·465
1049a	1·143
1050	2·512
1051	·821
1052	·250
1053	·733
1054	·771
1055	1·914
1056	·901
1057	2·239
1058	·343
1059	1·605
1060	1·382
1060a	·588
1061	1·618
1062	·260
1063	1·916
1064	1·761
1065	1·578
1066	·577
1067	9·363
1068	·130
1069	·220
1070	·980
1071	1·420
1072	1·352
1073	2·641
1074	9·466
1075	6·477
1075a	1·054
1076	·494
1077	14·458
1077a	·965
1078	·764
1079	2·911
1079a	6·220
1080	9·301
1081	5·016
1081a	1·631
1082	9·251

No. of Sheet and Plan and No. on Plan.	Area in Acres.	No. of Sheet and Plan and No. on Plan.	Area in Acres.	No. of Sheet and Plan and No. of Plan.	Area in Acres.
Sheet XLIX. 11 :—		Sheet XLIX. 11 :—		Sheet XLIX. 11 :—	
(*cont*d.) 797	3·734	(*cont*d.) 844	1·026	(*cont*d.) 893	2·058
798	1·362	845	2·648	894	·167
799	3·046	846	1·184	895	·404
800	3·440	847	1·112	896	·526
801	5·604	848	3·729	897	1·147
802	1·193	849	2·061	898	·781
803	2·886	850	1·062	899	·591
804	2·572	851	4·397	900	·260
805	·255	852	·734	901	6·750
806	·221	853	·331	902	1·164
807	·202	854	·992	903	·541
808	2·547	855	·280	904	3·435
809	·421	856	8·739	905	1·335
810	·150	857	1·671	906	5·103
811	1·207	858	4·413	907	4·315
812	1·337	859	4·112	908	5·800
813	·280	860	6·750	909	·103
814	1·838	861	4·540	910	1·152
815	2·078	862	5·866	911	·129
816	3·678	863	2·008	912	1·571
817	8·277	864	2·999	913	2·356
818	2·350	865	2·261	914	5·252
819	6·286	866	1·736	915	·240
820	·460	867	1·923	916	·150
821	1·663	868	·150	917	1·703
821a	1·978	868a	·722	918	2·532
822	1·467	869	·220	919	2·231
823	·601	870	·321	920	2·363
824	2·372	871	1·700	921	9·934
825	2·350	872	2·622	922	8·467
825a	1·032	872a	1·448	923	2·965
826	1·253	873	·178	924	4·317
827	5·499	874	1·040	925	1·724
828	1·662	875	1·708	926	1·758
829	5·577	876	1·328	927	2·557
830	5·772	877	1·887	928	1·948
831	6·600	878	109·193	929	1·430
832	2·136	879	2·130	930	3·548
833	1·413	880	1·227	930a	·258
834	4·060	881	·711	931	3·211
835	1·287	882	·180	931a	·811
835a	·170	883	2·629	932	1·015
836	·291	884	2·597	933	2·078
837	2·278	885	2·061	934	4·238
838	·224	886	·931	935	3·084
839	·258	887	2·614	935a	·260
840	7·847	888	·871	936	·720
840a	·130	889	2·406	937	5·381
841	·501	890	2·742	938	5·273
842	·539	891	2·339	939	1·440
843	·491	892	1·573	940	4·876

No. of Sheet and Plan and No. on Plan.	Area in Acres.
Sheet XLIX. 14:—	
(*contd.*) 1227	·117
1228	7·288
1229	1·483
1230	2·654
1230a	·134
1231	·843
1232	2·428
1233	8·163
1234	1·204
1235	18·258
1236	15·827
1237	6·816
1238	12·521
1239	15·596
1240	5·492
1241	·432
1242	8·108
1243	·719
1244	4·654
1244a	·665
1245	·250
1246	7·452
1247	·500
1248	2·672
1249	1·731
1250	5·574
1251	4·633
1252	3·311
1253	4·500
1254	1·326
1255	·617
1256	2·860
1257	·823
1258	3·821
1259	8·006
1260	6·264
1261	7·905
1262	1·358
1263	·577
1264	·401
1265	3·489
1266	8·949
1267	3·736
1268	3·098
1269	1·861
1270	6·310
1271	7·145
1272	7·505
1273	9·215
1274	3·900
1275	·481
Sheet XLIX. 14:—	
(*contd.*) 1276	2·252
1277	4·866
1278	4·390
1279	3·997
1280	8·304
1281	3·250
1282	5·622
1283	·200
1284	10·337
1285	7·756
1286	4·080
1287	11·398
1288	·341
1289	·107
1290	6·741
Sheet XLIX. 15:—	
1292	1·909
1293	2·329
1294	·247
1295	·588
1296	·227
1297	·358
1298	3·556
1299	·691
1300	4·007
1301	9·597
1302	20·647
1303	4·191
1304	1·179
1305	6·702
1306	1·026
1307	7·721
1308	6·186
1309	2·239
1310	·411
1311	1·805
1312	2·560
1313	·810
1314	·779
1315	·240
1316	1·517
1317	1·929
1318	1·684
1319	·563
1320	1·479
1321	1·460
1322	·291
1323	·167
1324	·519
1325	·131
1326	·672
Sheet XLIX. 15:—	
(*contd.*) 1326a	·368
1327	·788
1327a	·266
1328	·734
1329	3·678
1330	·626
1331	11·310
1332	4·790
1333	3·787
1334	3·099
1335	3·567
1336	2·881
1337	1·504
1338	6·170
1339	·196
1340	2·812
1341	2·007
1342	·228
1343	·363
1344	·239
1345	2·847
1346	·979
1347	1·961
1348	1·568
1349	·339
1350	5·816
1351	3·572
1352	2·793
1353	1·225
1354	1·538
1355	4·434
1356	·421
1357	·278
1358	·373
1359	·504
1360	1·059
1361	·308
1362	·210
1363	1·182
1364	·687
1365	·541
1366	·641
1367	1·070
1368	·631
1369	·697
1370	3·351
1371	1·153
1372	3·093
1373	·641
1374	·390
1375	·204

No. of Sheet and Plan and No. on Plan.	Area in Acres.
Sheet XLIX. 15:—	
(*contd.*) 1376	·170
1377	11·276
1378	·471
1378a	·260
1379	11·173
1380	2·919
1381	·802
1382	·110
1383	2·551
1384	2·560
1385	·577
1386	4·068
1387	1·553
1388	·990
1389	14·032
1390	10·576
1391	·632
1392	5·424
1393	19·419
1394	11·252
1395	6·122
1396	7·434
1397	8·652
1398	·611
1399	1·538
1400	7·304
1401	6·318
1402	4·596
1403	5·466
1404	1·889
1405	3·355
1406	6·508
1407	9·890
1408	2·785
1409	3·530
1410	·318
1411	·639
1412	3·582
1413	2·488
1414	1·869
1415	2·185
1416	2·902
1417	1·758
1418	·351
1419	·631
1420	12·853
1421	5·153

No. of Sheet and Plan and No. on Plan.	Area in Acres.
Sheet XLIX. 15:—	
(*contd.*) 1422	1·928
1423	9·219
1424	9·397
1425	2·132
1426	1·434
1427	·951
1428	2·114
1429	6·109
1430	5·105
1431	5·917
1432	7·975
1433	6·339
1434	·666
1435	5·877
1436	4·552
1437	5·482
1438	·781
1439	·903
1440	·388
1441	·404
1442	1·189
1443	·653
1444	3·669
1445	1·346
1446	2·233
1447	·448
1448	8·966
1449	14·868
1450	10·559
1451	4·108
1452	2·981
1453	11·464
1454	1·292
1455	6·485
Sheet XLIX. 16:—	
1456	8·943
1457	4·329
1458	4·191
1459	4·119
1460	9·619
1461	5·105
1462	5·276
1463	·130
1464	9·070
1465	2·803
1466	3·336

No. of Sheet and Plan and No. on Plan.	Area in Acres.
Sheet XLIX. 16:—	
(*contd.*) 1467	1·245
1468	·522
1469	1·615
1470	2·505
1471	·520
1472	·756
1473	·758
1474	·368
1475	8·011
1476	8·576
1477	7·601
1478	7·545
1479	7·560
1480	7·273
1481	2·623
1482	2·106
1483	1·466
1484	7·860
1485	·750
1486	1·475
1487	·650
1488	·536
1489	1·437
1490	7·142
1491	2·978
1492	·136
1493	8·280
1494	·222
1495	·968
1496	7·635
1497	3·400
1498	7·545
1499	2·990
1500	7·818
1501	·700
1502	·152
1503	·840
1504	4·090
1505	2·750
1506	2·400
1507	7·080
1508	8·433
1509	·738
	5828·054

LONDON:
Printed by George E. Eyre and William Spottiswoode,
Printers to the Queen's most Excellent Majesty.
For Her Majesty's Stationery Office.
[.—50.—9/80.]

DEPÔTS FOR THE SALE OF ORDNANCE MAPS, &c.

ENGLAND AND WALES.

1, Saint Martin's Place, Charing Cross—LONDON.

SCOTLAND.

Ordnance Survey Office, Post-office Buildings—EDINBURGH.

IRELAND.

Ordnance Survey Office, Phœnix Park—DUBLIN.

ORDNANCE SURVEY OF ENGLAND.

BOOK OF REFERENCE TO THE PLAN

OF THE

PARISH OF LAMORRAN

(HUNDRED OF POWDER),

IN THE

COUNTY OF CORNWALL,

CONTAINING 1331·502 ACRES.

COLONEL A. C. COOKE, C.B., R.E.,

DIRECTOR-GENERAL OF THE ORDNANCE SURVEYS.

LONDON:

PRINTED BY GEORGE E. EYRE AND WILLIAM SPOTTISWOODE,

PRINTERS TO THE QUEEN'S MOST EXCELLENT MAJESTY.

FOR HER MAJESTY'S STATIONERY OFFICE.

1880.

Price One Shilling.

PARISH OF LAMORRAN,

IN THE

COUNTY OF CORNWALL.

HUNDRED OF POWDER.

Price One Shilling.

ORDNANCE SURVEY OF ENGLAND

PARISH OF LAMORRAN

Co CORNWALL

EXPLANATORY REMARKS.

le of the Parish Plans is the 1-2500th of the actual length on the d is equal to 25·344 inches to a mile, or 3·157 chains to an inch, ery approximately equal to one square inch to one acre, the square of h being equal to one acre.

gth of each sheet is 1½ miles, and the breadth 1 mile, the area of each refore 960 acres.

losure has a reference number to the area which is given in this Book; of towns and large villages encircled by a red band, one number and re given for the portion within the red band, unless they are contained n one parish, in which case a number is given for the portion included ch.

ces [⌐] on the plans are to indicate that the spaces so braced are in- r the same reference number.

udes in feet above the Mean Level of the Sea are written thus —*31·4*.

le of the County Plans is 6 inches to a mile, and each sheet contains f the Parish Plans. There is therefore a double reference number to of the Parish Plans, as VI. 9., the first number referring to the County econd number to the Parish Plans.

nsions of the sheets on the Six-inch scale being four miles by six miles, wenty-four square miles, equal to 15,360 acres.

wing are the characters employed on the Ordnance Plans on the Scales and 6 inches to a mile :—

nes	C	Hundreds or Wards	H
ncient or Mother.....	P	Civil Parishes or Townships	T
shial	E	Division of Townships	T

Municipal Wards.....W

..... { ROMAN / Druidical or Saxon / Norman or Subsequent

criptions of the boundaries are shown by the following initials :—

tream	*C.S.*	Centre of Fence	*C.F.*
oad	*C.R.*	Top of Cop	*T.C.*
am or Drain ...	*S.S.* or *S.D.*	Centre of Wall	*C.W.*
lge	*R.H.*	Defaced	*Def.*
ll	*F.W.*	Track of Stream.....	*T.S.*

Undefined..... *Und.*

hange occurs in the boundaries, the symbol [o—o] is used to show the part at which the change takes place.

e areas are computed to the centre of fence, or other boundary of xcept in the following cases :—

the fence or other boundary is also the boundary of a Parish or other Civil Division, t follow the centre of the fence, the area is calculated to the Parish or other boundary, centre.

nces, &c., bounding either side of a railway are included wholly within its area.

N.B.—To convert Decimal Fractions of an Acre into Roods and Perches, multiply the decimal first by 4 and then by 40, preserving the same number of decimals in the product.

Examples—

			Acres.				Acres.
			633·357				527·013
			4				4
			1·428				·052
			40				40
A.	R.	P.	17·120	A.	R.	P.	2·080
633	1	17		527	0	2	

TABLE

FOR CONVERTING DECIMAL PARTS OF AN ACRE INTO ROODS AND PERCHES.

Perch.	0 Rood.	1 Rood.	2 Roods.	3 Roods.	Perch.	0 Rood.	1 Rood.	2 Roods.	3 Roods.
0	·000	·250	·500	·750	21	·131	·381	·631	·881
1	·006	·256	·506	·756	22	.137	·387	·637	·887
2	·012	·262	·512	·762	23	·144	·394	·644	·894
3	·019	·269	·519	·769	24	·150	·400	·650	·900
4	·025	·275	·525	·775	25	·156	·406	·656	·906
5	·031	·281	·531	·781	26	·162	·412	·662	·912
6	·037	·287	·537	·787	27	·169	·419	·669	·919
7	·044	·294	·544	·794	28	·175	·425	·675	·925
8	·050	·300	·550	·800	29	·181	·431	·681	·931
9	·056	·306	·556	·806	30	·187	·437	·687	·937
10	·062	·312	·562	·812	31	·194	·444	·694	·944
11	·069	·319	·569	·819	32	·200	·450	·700	·950
12	·075	·325	·575	·825	33	·206	·456	·706	·956
13	·081	·331	·581	·831	34	·212	·462	·712	·962
14	·087	·337	·587	·837	35	·219	·469	·719	·969
15	·094	·344	·594	·844	36	·225	·475	·725	·975
16	·100	·350	·600	·850	37	·231	·481	·731	·981
17	·106	·356	·606	·856	38	·237	·487	·737	·987
18	·112	·362	·612	·862	39	·244	·494	·744	·994
19	.119	·369	·619	·869	40	·250	·500	·750	1·000
20	·125	·375	·625	·875					

PARISH OF LAMORRAN,

IN THE

COUNTY OF CORNWALL—(Western Division).

HUNDRED OF POWDER.

No. of Sheet and Plan and No. on Plan.	Area in Acres.	No. of Sheet and Plan and No. on Plan.	Area in Acres.	No. of Sheet and Plan and No. on Plan.	Area in Acres.
Sheet LVIII. 11:—		Sheet LVIII. 15:—		Sheet LVIII. 15:—	
1	·701	34	9·432	(*cont*d.) 72	12·998
2	·320	35	·693	73	·418
2a	·026	36	9·828	74	1·265
3	7·438	37	·095	75	1·991
4	1·216	38	6·178	76	6·042
		39	4·483	77	15·346
Sheet LVIII. 14:—		40	7·851	78	12·748
5	3·409	41	1·702	79	1·710
5a	2·046	42	·383	80	3·841
6	4·209	43	2·017	80a	2·085
7	17·359	44	4·056	81	3·938
8	2·407	45	4·073	81a	4·658
9	·602	46	1·092	82	·190
10	·927	47	6·423	83	9·654
11	·766	48	6·140	84	8·542
12	1·563	49	·341	84a	·781
13	5·328	50	1·544	85	9·741
14	6·783	51	4·462	85a	·894
15	3·624	52	16·727	86	9·928
16	3·110	52a	·710	86a	1·568
16a	1·057	53	·334	87	7·812
17	7·274	54	8·406	87a	·740
17a	·757	55	2·609	88	4·802
18	·464	56	·983	88a	1·200
19	2·602	57	·270	89	·507
20	3·910	58	9·394	90	·346
21	6·968	59	·169	91	·367
22	8·808	60	3·936	92	2·187
23	1·925	61	4·021	93	10·975
24	·531	62	·581	94	11·102
25	·410	63	14·838	95	10·799
26	·473	64	10·780	96	8·538
27	·093	65	9·256	97	6·814
28	·668	66	15·321	98	6·280
29	13·112	67	11·321	99	7·081
30	15·134	68	5·140	100	·446
31	6·065	69	7·493	101	·383
32	·596	70	15·673	102	1·837
33	5·233	71	10·897	103	·615

No. of Sheet and Plan and No. on Plan.	Area in Acres.
Sheet LVIII. 15:—	
(*contd.*) 104	3·443
105	7·380
106	·179
107	3·385
108	5·168
109	4·560
110	1·591
111	·842
112	6·265
113	3·221
114	3·810
114a	1·148
115	4·746
115a	1·735
116	11·196
117	1·358
118	·439
119	·500
120	1·120
121	·897
122	1·128
123	·541
124	2·854
125	·397
126	·118
127	5·306
128	7·219
129	10·922
130	9·265
130a	1·529
131	1·590
131a	·681
132	1·090
133	·714
134	1·985
135	4·349
136	13·048
136a	2·358
137	3·276
Sheet LXV. 2:—	
138	4·221
139	6·348
140	6·207
141	3·780
142	5·442
143	·910
144	12·624
145	6·794
146	4·273
147	·279

No. of Sheet and Plan and No. on Plan.	Area in Acres.
Sheet LXV. 2:—	
(*contd.*) 148	·053
148a	·070
149	·286
150	10·771
151	1·776
152	·088
153	1·071
154	·281
155	·213
156	·377
157	·197
158	7·651
159	9·704
160	17·985
161	3·730
162	28·225
163	17·288
164	9·265
165	18·752
166	10·231
167	26·100
167a	·120
168	6·070
169	6·950
170	4·736
171	8·043
172	5·199
173	·429
174	·985
175	5·663
176	1·420
177	·359
178	1·208
179	1·573
180	2·369
181	2·718
182	·832
183	·099
184	·351
185	·351
186	·159
187	·110
188	·301
189	·255
190	·689
Sheet LXV. 3:—	
191	10·282
191a	·215
192	1·594
193	6·845

No. of Sheet and Plan and No. on Plan.	Area in Acres.
Sheet LXV. 3:—	
(*contd.*) 194	11·980
195	5·044
196	1·409
197	10·138
198	5·668
198a	·855
199	8·242
199a	·800
200	24·437
200a	2·710
201	8·215
202	7·871
203	14·889
204	12·503
205	7·826
206	6·292
207	9·052
208	7·026
209	10·631
210	1·879
211	4·459
212	31·873
213	7·514
214	10·159
215	1·549
216	·715
216a	·197
216b	1·000
217	·402
218	4·840
219	1·747
220	·905
221	7·349
222	4·490
223	10·308
224	30·882
225	·602
225a	·726
226	4·406
227	·450
228	14·236
228a	1·435
Area of the numbered part of the Parish -	1262·716
River foreshore	61·612
Tidal water -	7·174
Total area of the Parish -	1331·502

RECAPITULATION.

Area in Acres.	
1244·415	Land.
18·181	Roads.
·120	Water.
61·612	River foreshore.
7·174	Tidal water.
1331·502	Total area of the Parish of Lamorran, in the County of Cornwall.

INDEX TO PLACES

IN THE

PARISH OF LAMORRAN.

COUNTY OF CORNWALL.

Name of Place.	No. of Sheet.		Name of Place.	No. of Sheet.	
	6-inch scale.	25·344 in. scale.		6-inch scale.	25·344 in. scale.
Gare - -	LVIII.	15	St. Moran's Church	LXV.	2
Lamorran - -	LXV.	2	Trebollack - -	LVIII.	15
Little Tregarrick -	LVIII.	15	Tregenna - -	"	14
Manor House -	LXV.	2	Trewonnal - -	LXV.	2
Rectory - -	"	"			

LONDON:
Printed by George E. Eyre and William Spottiswoode,
Printers to the Queen's most Excellent Majesty.
For Her Majesty's Stationery Office.
[1061.—50.—7/80.]

DEPÔTS FOR THE SALE OF ORDNANCE MAPS, &c.

ENGLAND AND WALES.

1, Saint Martin's Place, Charing Cross—LONDON.

SCOTLAND.

Ordnance Survey Office, Post-office Buildings—EDINBURGH.

IRELAND.

Ordnance Survey Office, Phœnix Park—DUBLIN.

ORDNANCE SURVEY OF ENGLAND.

BOOK OF REFERENCE TO THE PLAN

OF THE

PARISH OF LANDEWEDNACK

(HUNDRED OF KERRIER),

IN THE

COUNTY OF CORNWALL,

CONTAINING 2050·267 ACRES.

COLONEL A. C. COOKE, C.B., R.E.,
DIRECTOR-GENERAL OF THE ORDNANCE SURVEYS.

LONDON:
PRINTED BY GEORGE E. EYRE AND WILLIAM SPOTTISWOODE,
PRINTERS TO THE QUEEN'S MOST EXCELLENT MAJESTY.
FOR HER MAJESTY'S STATIONERY OFFICE.

1878.

Price One Shilling and Sixpence.

ORDNANCE SURVEY OF ENGLAND.

BOOK OF REFERENCE TO THE PLAN

OF THE

PARISH OF LANDEWEDNACK

(HUNDRED OF KERRIER),

IN THE

COUNTY OF CORNWALL,

CONTAINING 2050·267 ACRES.

COLONEL A. C. COOKE, C.B., R.E.,
DIRECTOR-GENERAL OF THE ORDNANCE SURVEYS.

LONDON:
PRINTED BY GEORGE E. EYRE AND WILLIAM SPOTTISWOODE,
PRINTERS TO THE QUEEN'S MOST EXCELLENT MAJESTY.
FOR HER MAJESTY'S STATIONERY OFFICE.

1878.

Price One Shilling and Sixpence.

[7412.—50.—9/78.]

ORDNANCE SURVEY OF ENGLAND

PARISH OF LANDEWEDNACK

Co CORNWALL

INDEX TO THE SHEETS

EXPLANATORY REMARKS

scale of the Parish Plans is the 1-2500th of the actual length on the , and is equal to 25·344 inches to a mile, or 3·157 chains to an inch, is very approximately equal to one square inch to one acre, the square of inch being equal to one acre.

length of each sheet is 1½ miles, and the width 1 mile, the area of each therefore 960 acres.

enclosure has a reference number to the area which is given in this Book.

Braces ($\int$) on the plans are to indicate that the spaces so braced are in-under the same reference number.

Altitudes in feet above the Mean Level of the Sea are written thus—31·4.

Scale of the Plans of the County is 6 inches to a mile, and each sheet con-e same area as 16 sheets of the Parish Plans. There is therefore a double e number to each sheet, as VI. 9., the Roman Numerals referring to the Plans, the Arabic Figures to the Parish Plans.

dimensions of the sheets on the Six-inch scale being four miles by six miles, is twenty-four square miles, equal to 15,360 acres.

lowing are the characters employed on the Ordnance Plans on the Scales of 1-2500, and 6 inches to a mile :—

Names	C	Hundreds or Wards	W
es	P	Townships	T
Parochial	E	Division of Townships	T

quities ..... ROMAN / Druidical or Saxon / Norman or Subsequent

The descriptions of the boundaries are shown by the following initials :—

ntre of Stream	C.S.	Centre of Fence	C.F.
ntre of Road	C.R.	Top of Cop	T.C.
le of Stream or Drain	S.S. or S.D.	Centre of Wall	C.W.
ot of Hedge	R.H.	Defaced	Def.
ce of Wall	F.W.	Track of Stream	T.S.

Undefined ..... Und.

Where a change occurs in the boundaries, the symbol [o—o'] is used to show the part at which the change takes place.

INDEX TO THE SHEETS

N.B.—To convert Decimal Fractions of an Acre into Roods and Perches, multiply the decimal first by 4 and then by 40, preserving the same number of decimals in the product.

Examples—

	Acres.		Acres.
	633·357		527·013
	4		4
	1·428		·052
	40		40
A. R. P.		A. R. P.	
633 1 17	17·120	527 0 2	2·080

TABLE

FOR CONVERTING DECIMAL PARTS OF AN ACRE INTO ROODS AND PERCHES.

Perch.	0 Rood.	1 Rood.	2 Roods.	3 Roods.	Perch.	0 Rood.	1 Rood.	2 Roods.	3 Roods.
0	·000	·250	·500	·750	21	·131	·381	·631	·881
1	·006	·256	·506	·756	22	.137	·387	·637	·887
2	·012	·262	·512	·762	23	·144	·394	·644	·894
3	·019	·269	·519	·769	24	·150	·400	·650	·900
4	·025	·275	·525	·775	25	·156	·406	·656	·906
5	·031	·281	·531	·781	26	·162	·412	·662	·912
6	·037	·287	·537	·787	27	·169	·419	·669	·919
7	·044	·294	·544	·794	28	·175	·425	·675	·925
8	·050	·300	·550	·800	29	·181	·431	·681	·931
9	·056	·306	·556	·806	30	·187	·437	·687	·937
10	·062	·312	·562	·812	31	·194	·444	·694	·944
11	·069	·319	·569	·819	32	·200	·450	·700	·950
12	·075	·325	·575	·825	33	·209	·456	·706	·956
13	·081	·331	·581	.831	34	·212	·462	·712	·962
14	·087	·337	·587	·837	35	·216	·469	·719	·969
15	·094	·344	·594	·844	36	·225	·475	·725	·975
16	·100	·350	·600	·850	37	·231	·481	·731	·981
17	·106	·356	·606	·856	38	·237	·487	·737	·987
18	·112	·362	·612	·862	39	·244	·494	·744	·994
19	.119	·369	·619	·869	40	·250	·500	·750	1·000
20	·125	·375	·625	·875					

PARISH OF LANDEWEDNACK,

IN THE

COUNTY OF CORNWALL—(WESTERN DIVISION).

HUNDRED OF KERRIER.

No. on Plan.	Area in Acres.	Remarks.	No. on Plan.	Area in Acres.	Remarks.
1	1·710	Pasture.	39	2·899	Rough pasture, &c.
2	1·501	Pasture.	40	·418	Houses, yards, garden, &c.
3	1·278	Pasture.			
4	1·586	Arable.	41	1·293	Arable.
5	1·205	Pasture.	42	5·355	Rough pasture.
6	1·345	Arable.	43	6·891	Rough pasture and arable.
7	·090	Arable.			
8	·285	Yards, &c.	44	1·031	Arable.
9	·988	Arable.	45	·177	Pasture, &c.
10	·228	Arable.	46	·315	Arable.
11	1·073	Arable.	47	1·634	Houses and arable.
12	·953	Arable.	48	·617	Pasture.
13	·699	Arable.	49	1·815	Rough pasture, &c.
14	·653	Arable.	50	50·238	Rough pasture, &c.
15	12·443	Rough pasture.	51	·152	Garden.
16	·235	Road.	52	·210	Pasture.
17	2·228	Arable.	53	·172	Houses, yard, and garden.
18	2·162	Rough pasture.			
19	3·944	Water.	54	2·614	Arable.
20	6·677	Rough pasture, &c.	55	8·126	Arable, rough pasture, &c.
21	·569	Arable.			
22	1·251	Arable and rough pasture.	56	1·471	Road.
			57	·146	Houses, yards, and garden.
23	·661	Rough pasture.			
24	2·119	Arable.	58	7·382	Rough pasture, &c.
25	5·974	Rough pasture.	59	·352	Arable.
26	2·918	Arable.	60	1·478	Pasture.
27	2·905	Rough pasture.	61	1·305	Arable and rough pasture.
28	3·113	Rough pasture.			
29	82·050	Rough pasture, &c.	62	1·489	Arable.
30	44·400	Rough pasture, &c.	63	2·134	Rough pasture, &c.
31	·925	Arable.	64	1·868	Arable.
32	2·197	Arable.	65	1·754	Rough pasture, &c.
33	·816	Arable.	66	·337	Arable.
34	·891	Arable.	67	·322	Rough pasture, &c.
35	1·348	Arable.	68	1·383	Rough pasture, &c.
36	1·099	Arable.	69	1·438	Arable and rough pasture.
37	1·013	Arable.			
38	·768	Arable.	70	3·258	Arable, rough pasture, &c.

No. on Plan.	Area in Acres.	Remarks.	No. on Plan.	Area in Acres.	Remarks.
71	2·660	Pasture.	119	1·656	Arable.
72	2·988	Pasture.	120	1·629	Pasture.
73	1·311	Arable.	121	1·418	Pasture.
74	2·855	Arable.	122	3·668	Pasture.
75	3·217	Arable.	123	1·648	Pasture.
76	2·081	Arable.	124	·168	Houses, garden, &c.
77	2·518	Arable.	125	·375	Arable.
78	2·863	House and pasture.	126	·791	Arable.
79	2·258	Arable.	127	1·126	House and arable.
80	·454	Houses, yard, &c.	128	·143	Rough pasture, &c.
81	·216	Garden, &c.	129	8·512	Rough pasture.
82	2·122	Rough pasture, &c.	130	·443	Rough pasture.
83	1·537	Rough pasture.	131	1·098	Arable.
84	1·102	Arable, &c.	132	·622	Rough pasture.
85	1·212	Arable.	133	1·901	Pasture.
86	·707	Arable.	134	2·130	Arable.
87	·732	Arable.	135	·736	Rough pasture.
88	1·689	Arable.	136	29·711	Rough pasture, &c.
89	1·651	Rough pasture.	137	1·124	Rough pasture.
90	1·693	Arable.	138	17·354	Rough pasture, &c.
91	1·409	Pasture.	139	1·320	Arable.
92	3·007	Arable, rough pasture, &c.	140	1·087	Arable, &c.
			141	·897	Arable.
93	2·080	Pasture.	142	1·048	Pasture.
94	13·825	Rough pasture, &c.	143	1·170	Pasture.
95	·296	Road.	144	2·461	Arable.
95a	·100	Pasture.	145	1·230	Pasture.
96	·556	Arable.	146	1·613	Pasture.
97	·266	Houses, garden, &c.	147	1·757	Pasture.
98	·954	Arable.	148	2·598	Rough pasture.
99	·999	Arable.	149	1·162	Pasture.
100	1·689	Pasture.	150	1·055	Pasture.
101	1·699	Arable.	151	1·456	Pasture.
102	1·766	Arable.	152	·347	House, gardens, &c.
103	1·389	Arable, &c.	153	1·341	Pasture.
104	·958	Arable.	154	·308	Road.
105	1·075	Arable.	155	1·771	Pasture.
106	1·572	Arable.	156	1·411	Pasture.
107	1·853	Arable and rough pasture.	157	1·547	Pasture.
			158	1·490	Pasture.
108	1·887	Rough pasture.	159	377·230	Rough pasture, &c.
109	1·552	Rough pasture.	159a	·246	Water.
110	1·484	Arable.	160	·064	Houses and garden.
111	1·053	Pasture.	161	2·531	Arable.
112	1·195	Arable.	161a	·080	Rocks (island).
113	1·152	Arable.	162	1·387	Pasture.
114	·379	Arable.	163	1·620	Arable.
115	·123	Houses, garden, &c.	164	1·764	Arable.
116	2·142	Arable.	165	·180	Road.
117	1·031	Road.	166	2·263	Arable.
118	4·544	Arable, rough pasture, &c.	167	2·604	Pasture.
			168	1·940	Rough pasture.

No. on Plan.	Area in Acres.	Remarks.	No. on Plan.	Area in Acres.	Remarks.
169	1·177	Rough pasture.	219	·627	Rough pasture.
170	2·964	Pasture.	220	·888	Pasture.
171	2·253	Pasture.	221	9·699	Rough pasture.
172	·963	Pasture.	222	4·987	Pasture.
173	1·797	Pasture.	223	4·375	Arable.
174	3·441	Rough pasture.	224	4·059	Arable.
175	1·242	Arable.	225	3·023	Pasture.
176	3·188	Arable.	226	1·362	Arable.
177	2·292	Arable.	227	·503	Water.
178	3·651	Rough pasture.	228	1·445	Arable.
179	2·390	Arable.	229	1·565	Pasture.
180	1·432	Pasture.	230	1·310	Pasture.
181	·808	Arable.	231	2·265	Arable.
182	3·737	Pasture.	232	·555	Rough pasture.
183	·987	Rough pasture, &c.	233	12·795	Rough pasture.
184	1·629	Rough pasture, &c.	234	1·953	Rough pasture.
185	·159	Road.	235	·472	Water.
186	1·163	Arable.	236	5·924	Rough pasture, &c.
187	·808	Arable.	237	9·601	Rough pasture, &c.
188	·187	Houses, yard, garden, &c.	238	·809	Pasture.
			239	3·321	Pasture.
189	1·920	Arable.	240	2·552	Rough pasture, &c.
190	15·743	Rough pasture.	241	5·560	Pasture.
191	2·152	Pasture.	242	4·139	Pasture.
192	2·570	Rough pasture.	243	4·009	Arable.
193	·800	Arable.	244	4·951	Arable, &c.
194	·688	Pasture.	245	5·036	Arable, &c.
195	1·393	Pasture.	246	4·002	Arable.
196	8·731	Road.	247	·841	Houses and yards.
197	1·808	Arable.	248	3·656	Arable.
198	1·373	Pasture.	249	2·928	Arable, &c.
199	1·516	Pasture.	250	6·329	Arable, &c.
200	1·068	Arable.	251	·178	Pond.
201	1·018	Arable.	252	·942	Osiers.
202	1·456	Arable.	253	3·366	Arable, &c.
203	1·450	Arable.	254	10·314	Arable, &c.
204	·571	Water.	255	1·189	Pasture.
205	14·023	Rough pasture.	256	·860	Arable.
206	2·193	Pasture.	257	·950	Pasture.
207	2·278	Arable.	258	1·729	Rough pasture.
208	·328	Arable.	259	2·051	Rough pasture.
209	1·596	Pasture.	260	·609	Road.
210	·481	Road.	261	3·124	Arable.
211	12·841	Arable and rough pasture.	262	1·658	Arable.
			263	3·062	Pasture, &c.
212	·198	Houses, gardens, &c.	264	2·448	Arable.
213	1·557	Pasture.	265	2·208	Arable.
214	1·374	Pasture.	266	2·252	Pasture.
215	1·845	Pasture.	267	1·922	Arable.
216	1·693	Pasture.	268	1·446	Pasture.
217	2·466	Rough pasture.	269	1·613	Arable.
218	1·326	Rough pasture.	270	2·010	Pasture.

No. on Plan.	Area in Acres.	Remarks.	No. on Plan.	Area in Acres.	Remarks.
271	1·461	Pasture.	322	2·047	Arable.
272	1·571	Pasture.	323	1·096	Rough pasture, &c.
273	·915	Arable.	324	·749	Rough pasture.
274	9·379	Rough pasture.	325	2·165	Rough pasture.
275	1·350	Pasture.	326	1·496	Rough pasture, &c.
276	2·054	Pasture, &c.	327	·825	Pasture.
277	1·558	Road.	328	·249	Rough pasture.
278	6·246	Arable.	329	·589	Rough pasture, &c.
279	4·308	Arable.	330	·594	Pasture, &c.
280	3·596	Arable.	331	1·166	Arable.
281	6·991	Pasture.	332	·759	Pasture.
282	5·953	Arable.	333	1·049	Pasture.
284	·190	Yard.	334	1·629	Rough pasture, &c.
285	·311	Houses and yards.	335	1·355	Arable, &c.
286	1·505	Pasture.	336	1·698	Rough pasture, &c.
287	2·833	Arable.	337	1·445	Rough pasture, &c.
288	9·821	Arable, &c.	338	·337	Rough pasture.
289	8·502	Arable, &c.	339	1·344	Arable.
290	7·527	Arable, &c.	340	2·131	Rough pasture.
291	3·068	Pasture, &c.	341	·098	Garden.
292	1·324	Pasture.	342	3·940	Rough pasture, &c.
293	5·652	Pasture, &c.	343	·731	Rough pasture, &c.
294	1·861	Rough pasture.	344	2·139	Arable and rough pasture.
295	1·060	Arable, &c.			
296	4·905	Arable.	345	1·785	Rough pasture.
297	3·473	Arable.	346	2·076	Pasture.
298	3·697	Arable, &c.	347	1·636	Rough pasture.
299	3·552	Arable.	348	1·114	Arable.
300	2·143	Arable.	349	4·492	Rough pasture, &c.
301	1·159	Arable.	350	2·843	Rough pasture, &c.
302	1·673	Rough pasture.	351	·748	Pasture.
303	1·259	Arable and furze.	352	1·222	Rough pasture.
304	8·032	Arable, &c.	353	1·455	Rough pasture.
305	5·604	Arable, &c.	354	·479	Arable.
306	7·785	Arable, &c.	355	·929	Arable.
307	5·361	Arable, &c.	356	1·615	Arable.
308	5·682	Arable.	357	1·831	Arable.
309	7·825	Arable, rough pasture, &c.	358	2·461	Arable.
			359	2·319	Arable.
310	·771	Arable.	360	1·452	Arable, &c.
311	1·157	Arable.	361	1·301	Rough pasture.
312	1·163	Arable.	362	3·537	Rough pasture, &c.
313	·944	Arable.	363	·942	Rough pasture, &c.
314	·964	Arable.	364	4·757	Arable, &c.
315	1·475	Rough pasture, &c.	365	3·779	Rough pasture, &c.
316	1·096	Rough pasture.	365a	·441	Rocks (islands).
317	1·110	Rough pasture.	366	3·560	Arable.
318	1·739	Rocks (islands).	367	1·398	Arable.
318a	·038	Rocks (islands).	368	5·287	Arable.
319	2·638	Rough pasture.	369	4·893	Rough pasture, &c.
320	3·190	Rough pasture.	370	·934	Arable.
321	1·726	Rough pasture.	371	5·787	Arable.

No. on Plan.	Area in Acres.	Remarks.	No. on Plan.	Area in Acres.	Remarks.
372	4·324	Arable.	422	2·165	Pasture.
373	2·660	Arable.	422a	·625	Pasture, &c.
374	8·830	Rough pasture, &c.	423	2·901	Arable.
375	2·913	Arable.	424	·879	Pasture.
376	3·087	Arable.	425	·989	Pasture.
377	2·143	Arable.	426	1·809	Pasture.
378	2·699	Arable.	427	·131	Houses, gardens, &c.
379	5·572	Arable, rough pasture, &c.	428	1·345	Arable.
			429	2·700	Arable.
380	5·535	Arable.	430	1·437	Pasture.
381	1·412	Arable.	431	2·147	Arable.
382	2·508	Arable, &c.	432	1·807	Pasture.
383	·822	Rough pasture.	433	·110	Road.
384	·834	Rough pasture.	434	4·484	Arable.
384a	·752	Rough pasture.	435	6·032	Arable.
385	3·224	Arable.	436	3·514	Pasture.
386	2·413	Arable.	437	·489	Houses, gardens, &c.
387	2·648	Arable.	438	·268	Houses, gardens, &c.
388	1·846	Arable.	439	·060	Houses, garden, &c.
389	·699	Arable.	440	·301	Houses, gardens, &c.
390	6·262	Arable.	441	·310	Pasture.
391	5·986	Arable.	442	·321	Pasture.
392	2·454	Pasture.	443	·333	House, garden, &c.
393	2·798	Arable, &c.	444	·130	Rough pasture.
394	3·509	Arable, &c.	445	·226	Rough pasture, &c.
395	2·338	Arable.	446	1·876	Arable.
396	1·359	Road.	447	·746	Houses, gardens, &c.
397	2·365	Arable.	448	1·274	Pasture.
398	2·831	Rough pasture.	449	1·028	Pasture.
399	2·967	Pasture.	450	4·589	Arable, &c.
400	1·300	Arable.	451	1·897	Arable.
401	·977	Arable.	452	2·183	Arable, &c.
402	2·051	Pasture.	453	2·313	Pasture, &c.
403	1·063	Arable.	454	1·292	Houses, gardens, &c.
404	1·947	Road.	455	·286	Orchard.
405	·527	Pasture.	456	1·007	Church and graveyard.
406	9·885	Arable, &c.			
407	·387	Pasture.	457	·279	House, gardens, &c.
408	4·564	Arable.	458	1·708	Houses, yards, gardens, &c.
409	4·174	Arable.			
410	9·424	Arable, &c.	459	·501	Road.
411	2·536	Arable, &c.	460	5·684	Arable, &c.
412	3·148	Arable, &c.	461	·581	Garden, &c.
413	·150	Garden.	462	·278	Rough pasture, &c.
414	6·754	Arable, &c.	463	·919	Houses, gardens, &c.
415	4·776	Pasture, &c.	464	·720	Road.
416	1·640	Arable.	465	·306	Rough pasture, &c.
417	·826	Arable.	466	·384	Houses, yards, &c.
418	2·953	Arable.	467	·698	House, gardens, rough pasture, &c.
419	2·248	Arable.			
420	1·011	Pasture.	468	·885	Arable.
421	·958	Arable.	469	·318	Arable.

No. on Plan.	Area in Acres.	Remarks.	No. on Plan.	Area in Acres.	Remarks.
470	·582	Arable.	519	3·242	Arable.
471	1·550	Pasture, &c.	520	2·267	Arable.
472	1·421	Pasture, &c.	521	·733	Road.
473	·171	Road.	522	5·104	Arable.
474	1·903	Pasture.	523	3·673	Arable, &c.
475	1·900	Road.	524	7·379	Arable.
476	1·712	Pasture, &c.	525	3·609	Arable.
477	1·164	Pasture, &c.	526	1·394	Arable.
478	2·582	Arable, &c.	527	2·465	Arable.
479	·724	Arable, &c.	528	3·794	Arable.
480	1·376	Arable, &c.	529	4·080	Arable.
481	2·302	Pasture, &c.	530	1·535	Arable.
482	·841	Pasture.	530a	1·062	Road.
483	·288	Arable.	531	6·449	Arable.
484	5·214	Pasture, &c.	532	1·500	Arable.
485	·858	Pasture, &c.	533	1·013	Arable.
486	·461	Pasture.	534	5·754	Arable.
487	·371	Pasture, &c.	535	32·833	Rough pasture, rocks, &c.
488	2·380	Pasture, &c.			
488a	·096	Road.	536	1·240	Road.
489	1·205	Pasture.	537	3·032	Arable.
490	1·578	Arable.	538	2·101	Arable.
491	·377	Furze.	539	2·681	Pasture.
492	·931	Houses, gardens, &c.	540	3·517	Arable.
493	3·217	Arable.	541	2·698	Pasture.
494	·200	Houses and yards.	542	·935	Arable.
495	1·013	Houses, yards, gardens, &c.	543	·153	Garden.
			544	1·038	Arable.
496	·155	Houses, garden, &c.	545	·748	Pasture.
497	·082	Wood.	546	1·268	Arable.
498	4·923	Arable.	547	2·491	Arable.
499	1·523	Road.	548	2·557	Pasture.
500	1·126	Pasture, &c.	549	2·510	Road.
501	1·719	Pasture.	550	3·641	Pasture.
502	3·803	Arable.	551	3·123	Arable.
503	6·977	Arable.	552	2·702	Arable.
504	5·769	Arable, &c.	553	·238	Garden, &c.
505	2·297	Arable.	554	·407	Road.
506	2·035	Arable.	555	4·788	Pasture.
507	·259	Pasture.	557	3·068	Arable.
508	·853	Pasture.	558	3·425	Arable.
509	·193	Road.	559	1·856	Pasture.
510	·068	Houses, garden, &c.	560	1·700	Arable.
511	1·233	Arable.	561	3·418	Arable.
512	·285	Pasture.	562	5·470	Arable.
513	·421	Yard.	563	2·420	Arable.
514	4·260	Pasture, &c.	564	3·048	Arable.
515	1·450	Pasture, &c.	565	1·476	Road.
516	2·532	Pasture, &c.	566	2·097	Arable.
517	·551	Pasture.	567	2·603	Arable.
518	·671	Houses, yard, ornamental ground, &c.	568	3·407	Arable.
			569	4·240	Arable.

No. on Plan.	Area in Acres.	Remarks.
570	3·699	Arable.
571	2·920	Arable.
572	3·238	Arable.
573	·531	Arable, &c.
574	·995	Arable.
575	·881	Arable.
576	·701	Arable, &c.
577	·222	Arable.
578	1·343	Arable, &c.
579	3·803	Arable.
580	3·045	Arable.
581	1·751	Arable.
582	1·142	Arable.
583	2·642	Arable.
584	1·624	Arable.
585	2·521	Arable.
586	·481	Houses, garden, &c.
587	·643	Houses, garden, ornamental ground, &c.
588	·855	Arable.
589	·395	Road.
590	3·223	Arable.
591	4·997	Arable.
592	·186	Garden.
593	2·274	Arable.
594	3·710	Arable.
595	4·186	Arable.
596	2·429	Arable.
597	2·441	Arable.
598	2·432	Arable.
599	2·351	Arable.
600	2·245	Arable.
601	2·326	Arable.
602	3·011	Arable.
603	·974	Road.
604	3·668	Arable.
605	3·470	Arable.
606	3·328	Arable.
607	2·627	Rough pasture, pasture, &c.
608	5·901	Arable.
609	·256	Garden.
610	23·169	Rough pasture, rocks, &c.
611	1·462	Houses, pasture, &c.
612	·244	House, garden, &c.
613	·123	Road.
614	6·097	Arable.
615	·246	Rough pasture.
616	·649	Rough pasture.
617	·089	Garden.
618	·537	Rough pasture.
619	4·423	Arable.
620	2·416	Arable and rough pasture.
621	2·174	Arable.
622	1·194	Arable.
623	2·574	Arable.
624	2·914	Arable.
625	3·412	Arable.
626	3·903	Arable.
627	·279	Gardens, &c.
628	·508	Arable, &c.
629	·414	Gardens, &c.
630	1·029	Houses, ornamental ground, &c.
631	·269	Garden.
632	·631	Road.
633	4·734	Arable.
634	5·648	Arable.
635	2·366	Houses, garden, ornamental ground, &c.
636	25·970	Rough pasture, rocks, &c.
637	·077	Rocks (island).
638	·070	Rocks (island).
629	·020	Rocks (island).
640	·019	Rocks (island).
641	·060	Rocks (island).
642	·017	Rocks (island).
643	·099	Rocks (islands).
644	·017	Rocks (island).
645	·020	Rocks (island).
646	·031	Rocks (island).
647	·019	Rocks (islands).
	2040·931	Area of the numbered part of the Parish.
	9·336	Village of Lizard (unnumbered).
	2050·267	Total area of the Parish.

RECAPITULATION.

Area in Acres.	
2011·223	Land.
33·130	Roads.
5·914	Water.
2050·267	Total area of the Parish of Landewednack, in the County of Cornwall.

65·763	Foreshore, in the Hundred of Kerrier, adjoining this Parish.

INDEX TO PLACES

IN THE

PARISH OF LANDEWEDNACK.

COUNTY OF CORNWALL.

Name of Place.	No. of Sheet. 6-inch scale.	No. of Sheet. 25·344 in. scale.
Basspoint House -	LXXXIV.	16
Bolijack - -	"	"
Caerthillian - -	"	"
Carn Caerthillian -	"	15
Cross Common -	"	16
Grochall - -	"	11
Hallacher - -	"	16
Holestrow - -	"	15
Housel Bay - -	"	16
Landewednack -	"	"
Lizard - -	"	"
Lizard Downs -	"	11
Mulvin - -	XC.	3
Mount Hermon -	LXXXIV.	8
Mount's Bay -	"	15
Penolver Cottages	"	16
Pentreath Beach -	"	15
Pen Ervan - -	XC.	4
Penmenner - -	LXXXIV.	16
Polledan - -	"	"
Polbream Villa -	LXXXIV.	16
Quadrant - -	XC.	3
Rectory - -	LXXXIV.	16
Rose-in-the-valley	"	7
Scathe - -	"	15
St. Elena - -	"	7
St. Winwolaus's Church (Rectory)	"	16
Traveller's Rest -	"	8
Trethevas - -	"	12
Trenoweth - -	"	16
Tregollas - -	"	"
Tregaminion -	"	"
Tregurra - -	"	"
Tor Balk - -	"	11
Vasiler - -	XC.	4
Wiltshire - -	"	3
Yellow Carn -	LXXXIV.	15

DEPÔTS FOR THE SALE OF ORDNANCE MAPS, &c.

ENGLAND AND WALES.

1, Saint Martin's Place, Charing Cross—LONDON.

SCOTLAND.

Ordnance Survey Office, Post-office Buildings—EDINBURGH.

IRELAND.

Ordnance Survey Office, Phœnix Park—DUBLIN.

ORDNANCE SURVEY OF ENGLAND.

BOOK OF REFERENCE TO THE PLAN

OF THE

PARISH OF LANDULPH

(HUNDRED OF EAST),

IN THE

COUNTY OF CORNWALL,

CONTAINING 2479·617 ACRES.

MAJOR-GENERAL A. C. COOKE, C.B., R.E.,

DIRECTOR-GENERAL OF THE ORDNANCE SURVEYS.

LONDON:
PRINTED BY GEORGE E. B. EYRE AND WILLIAM SPOTTISWOODE,
PRINTERS TO THE QUEEN'S MOST EXCELLENT MAJESTY.
FOR HER MAJESTY'S STATIONERY OFFICE.

1883.

Price One Shilling.

PARISH OF LANDULPH,

IN THE

COUNTY OF CORNWALL.

HUNDRED OF EAST.

Price One Shilling.

EXPLANATORY REMARKS.

ORDNANCE SURVEY OF ENGLAND

PARISH OF LANDULPH

Co CORNWALL

EXPLANATORY REMARKS.

e Scale of the Parish Plans is the 1-2500th of the actual length on the d, and is equal to 25·344 inches to a mile, or 3·157 chains to an inch, is very approximately equal to one square inch to one acre, the square of 8 inch being equal to one acre.

length of each sheet is 1½ miles, and the breadth 1 mile, the area of each s therefore 960 acres.

enclosure has a reference number to the area which is given in this Book; ase of towns and large villages encircled by a red band, one number and nly are given for the portion within the red band, unless they are contained than one parish, in which case a number is given for the portion included parish.

Braces [⌒] on the plans are to indicate that the spaces so braced are in- under the same reference number.

Altitudes in feet above the Mean Level of the Sea are written thus —*31·4*.

Scale of the County Plans is 6 inches to a mile, and each sheet contains s of the Parish Plans. There is therefore a double reference number to eet of the Parish Plans, as VI. 9., the first number referring to the County the second number to the Parish Plans.

dimensions of the sheets on the Six-inch scale being four miles by six miles is twenty-four square miles, equal to 15,360 acres.

llowing are the characters employed on the Ordnance Plans on the Scales 00, and 6 inches to a mile :—

Names	C	Hundreds or Wards	H
, Ancient or Mother.....	P	Civil Parishes or Townships	*T*
Parochial	E	Division of Townships	*T*

Municipal Wards.....W

ings ..... { ROMAN / Druidical or Saxon / Norman or Subsequent

descriptions of the boundaries are shown by the following initials :—

of Stream	*C.S.*	Centre of Fence	*C.F.*
of Road	*C.R.*	Top of Cop	*T.C.*
Stream or Drain ...	*S.S.* or *S.D.*	Centre of Wall	*C.W.*
Hedge	*R.H.*	Defaced	*Def*
Wall.....	*F.W.*	Track of Stream.....	*T.S*

Undefined.....*Und.*

change occurs in the boundaries, the symbol [o—o] is used to show the part at which the change takes place.

The areas are computed to the centre of fence, or other boundary of , except in the following cases :—

When the fence or other boundary is also the boundary of a Parish or other Civil Division, must follow the centre of the fence, the area is calculated to the Parish or other boundary, the centre

Railways, &c., bounding either side of a railway are included wholly within its area

N.B.—To convert Decimal Fractions of an Acre into Roods and Perches, multiply the decimal first by 4 and then by 40, preserving the same number of decimals in the product.

Examples—

			Acres.				Acres.
			633·357				527·013
			4				4
			1·428				·052
			40				40
A.	R.	P.		A.	R.	P.	
633	1	17	17·120	527	0	2	2·080

TABLE

FOR CONVERTING DECIMAL PARTS OF AN ACRE INTO ROODS AND PERCHES.

Perch.	0 Rood.	1 Rood.	2 Roods.	3 Roods.	Perch.	0 Rood.	1 Rood.	2 Roods.	3 Roods.
0	·000	·250	·500	·750	21	·131	·381	·631	·881
1	·006	·256	·506	·756	22	·137	·387	·637	·887
2	·012	·262	·512	·762	23	·144	·394	·644	·894
3	·019	·269	·519	·769	24	·150	·400	·650	·900
4	·025	·275	·525	·775	25	·156	·406	·656	·906
5	·031	·281	·531	·781	26	·162	·412	·662	·912
6	·037	·287	·537	·787	27	·169	·419	·669	·919
7	·044	·294	·544	·794	28	·175	·425	·675	·925
8	·050	·300	·550	·800	29	·181	·431	·681	·931
9	·056	·306	·556	·806	30	·187	·437	·687	·937
10	·062	·312	·562	·812	31	·194	·444	·694	·944
11	·069	·319	·569	·819	32	·200	·450	·700	·950
12	·075	·325	·575	·825	33	·206	·456	·706	·956
13	·081	·331	·581	·831	34	·212	·462	·712	·962
14	·087	·337	·587	·837	35	·219	·469	·719	·969
15	·094	·344	·594	·844	36	·225	·475	·725	·975
16	·100	·350	·600	·850	37	·231	·481	·731	·981
17	·106	·356	·606	·856	38	·237	·487	·737	·987
18	·112	·362	·612	·862	39	·244	·494	·744	·994
19	·119	·369	·619	·869	40	·250	·500	·750	1 000
20	·125	·375	·625	·875					

PARISH OF LANDULPH,

IN THE

COUNTY OF CORNWALL—(EASTERN DIVISION).

HUNDRED OF EAST.

No. of Sheet and Plan and No. on Plan.	Area in Acres.	No. of Sheet and Plan and No. on Plan.	Area in Acres.	No. of Sheet and Plan and No. on Plan.	Area in Acres.
Sheet XXXVII. 8:—		Sheet XXXVII. 8:—		Sheet XXXVII. 12:—	
1	1·393	(*cont*d.) 40	2·478	(*cont*d.) 77	1·402
2	·352	41	2·584	78	1·008
3	·535	42	3·594	79	11·776
4	1·062	43	6·548	80	·297
5	11·628	44	1·463	81	3·843
6	6·209	45	2·797	82	·149
7	2·497	46	3·979	83	6·387
8	49·295	47	2·521	84	6·146
9	12·553	48	·260	85	4·747
10	3·622	49	1·874	86	3·275
11	·390	50	1·378	87	1·022
12	·321	51	1·347	88	2·357
13	·723	52	1·149	89	·948
14	1·437	53	·556	90	6·799
15	·730	54	1·646	91	1·012
16	7·940	55	·202	92	2·462
17	7·652	56	1·979	93	1·964
18	10·300	57	7·288	94	1·401
19	2·984	58	5·924	95	5·301
20	·291	59	3·839	96	5·820
21	1·414	60	14·484	97	8·482
22	2·705	61	16·526	98	·186
23	2·471	62	1·339	99	·805
24	4·367	63	9·344	100	5·043
25	4·836	64	7·752	101	1·756
26	7·787			102	8·082
27	6·354	Sheet XXXVII. 12:—		103	2·095
28	·333	65	6·754	104	3·490
29	·932	66	5·712	105	5·790
30	8·697	67	·390	106	·335
31	1·273	68	1·714	107	2·550
32	2·076	69	1·519	108	2·636
33	13·750	70	·452	109	·354
34	3·234	71	1·191	110	7·270
35	·561	72	1·363	111	2·454
36	1·135	73	2·620	112	2·335
37	5·666	74	3·448	113	·815
38	3·871	75	8·340	114	6·513
39	4·771	76	·010	114a	·389

No. of Sheet and Plan and No. on Plan.	Area in Acres.
Sheet XXXVII. 12:—	
(*contd.*) 115	·951
116	1·866
117	6·783
117a	·770
118	7·343
119	8·243
120	5·608
121	3·745
122	7·469
123	4·078
124	·100
125	9·417
126	2·600
127	·932
128	·916
129	·742
130	2·373
131	·685
132	5·353
133	·359
134	6·354
135	5·050
136	6·579
137	·161
138	3·727
138a	2·875
139	1·085
140	1·177
141	·708
142	4·127
143	1·499
144	·598
145	·655
146	·111
147	5·933
148	·273
149	6·358
149a	·387
150	8·891
151	4·406
152	1·492
153	12·740
154	·844
155	5·467
156	6·589
157	10·922
158	8·090
159	7·588
160	3·617
161	9·746
162	·489
Sheet XXXVII. 12:—	
(*contd.*) 163	10·325
164	1·485
165	10·552
166	4·297
167	·954
168	3·740
169	2·985
170	5·421
171	·804
172	1·008
173	3·131
174	2·519
175	3·956
176	4·118
177	·779
178	·873
179	1·020
180	·655
181	1·138
182	3·205
183	2·060
184	·602
185	·149
186	·093
187	·316
188	3·384
189	6·734
190	5·602
191	4·999
192	·105
193	8·992
194	7·432
195	4·192
196	1·472
197	1·950
198	·731
199	1·190
200	1·018
201	·489
202	1·120
203	2·281
204	·829
205	3·921
206	3·734
207	5·469
208	4·921
209	5·505
210	1·202
211	·196
212	2·476
213	·541
Sheet XXXVII. 12:—	
(*contd.*) 214	·646
215	·550
216	4·217
217	·318
218	3·231
219	4·470
220	·277
221	9·155
Sheet XXXVIII. 9:—	
222	1·670
223	·672
224	6·681
225	1·355
226	2·660
227	1·958
228	3·106
229	4·157
230	·112
231	6·794
232	1·100
233	·230
234	4·588
235	1·233
236	1·785
237	4·312
238	1·351
239	8·527
240	9·690
241	·366
242	6·827
243	9·809
244	·198
245	·378
246	·337
247	3·509
248	2·085
249	·249
250	12·824
251	1·608
252	·172
253	4·805
254	1·213
255	2·668
256	3·986
257	·799
258	·060
259	·978
260	·160
261	·122
262	4·957

No. of Sheet and Plan and No. on Plan.	Area in Acres.	No. of Sheet and Plan and No. on Plan.	Area in Acres.	No. of Sheet and Plan and No. on Plan.	Area in Acres.
Sheet XXXVIII. 9:—		Sheet XXXVIII. 9:—		Sheet XXXVIII. 9:—	
(*cont*d.) 263	·312	(*cont*d.) 313	2·716	(*cont*d.) 364	·457
264	1·869	314	1·934	365	1·552
265	·865	315	1·035	366	1·750
266	7·314	316	2·334	367	2·289
267	·262	317	·609	368	·719
268	8·188	318	2·627	369	·702
269	8·856	319	1·417	370	1·947
270	9·816	320	·338	371	·489
271	12·954	321	1·138	372	2·222
272	10·160	322	2·708	373	·801
273	6·664	323	·730	374	·342
274	7·264	324	5·494	375	·169
274a	9·351	325	2·088	376	8·392
275	·532	326	1·937	377	1·652
276	9·262	327	1·015	378	1·999
277	11·599	328	·617	379	1·841
278	·601	329	·288	380	·907
279	·950	330	5·802	381	·836
280	·337	331	4·298	382	·245
281	1·739	332	1·662	383	2·804
282	2·676	333	2·658	384	1·526
283	·355	334	·548	385	1·264
284	·439	335	·703	386	·219
285	4·530	336	4·339	387	1·002
286	6·528	337	·181	388	1·300
287	·185	338	2·223	389	1·986
288	1·372	339	3·935	390	3·632
289	·748	340	·182	391	1·947
290	6·125	341	4·194	392	2·752
291	·301	342	2·452	393	4·013
292	7·664	343	2·663	394	2·777
293	2·177	344	·264	395	1·482
294	2·572	345	·838	396	·610
295	5·023	346	3·285	397	2·472
296	·726	347	3·264	398	3·850
297	2·242	348	1·552	399	1·202
298	·781	349	1·595	400	·429
299	1·125	350	·661	401	3·781
300	2·197	351	·114	402	·399
301	2·888	352	2·020	403	5·143
302	·202	353	2·391	404	3·250
303	3·911	354	1·422	405	6·561
304	2·865	355	·819	406	3·769
305	·684	356	·744	407	1·629
306	1·280	357	4·308	408	2·070
307	·744	358	2·246	409	·787
308	1·279	359	2·587	410	·788
309	·596	360	4·063	411	1·472
310	1·063	361	·146	412	5·670
311	·451	362	1·298	413	6·157
312	1·477	363	·511	414	1·824

No. of Sheet and Plan and No. on Plan.	Area in Acres.
Sheet XXXVIII. 9:—	
(*contd.*) 415	6·053
416	·108
417	2·365
418	3·140
419	·317
420	·300
421	·391
422	3·061
422a	3·657
423	7·142
424	5·314
425	·265
426	·308
427	·199
428	·288
429	1·352
430	·132
431	1·552
432	·796
433	·405
434	·857
435	·478
436	2·434
437	1·662
438	·666
439	·563
440	2·567
441	7·885
442	7·680
443	2·595
444	2·930
445	5·773
446	6·358
447	5·946
448	2·154
449	·136
450	·155
451	1·369
452	1·176
453	5·277
454	7·171
455	5·820
456	2·770
457	·229
458	1·617
459	·238
460	3·899
461	4·847
462	3·251
463	7·801
464	7·007
Sheet XXXVIII. 9:—	
(*contd.*) 465	6·653
466	4·158
467	·443
468	·399
Sheet XXXVII. 8:—	
(*contd.*) 469	7·194
470	6·877
Sheet XXXVIII. 5:—	
471	21·454
472	11·466
473	1·057
474	1·160
475	·140
476	·379
477	1·155
478	2·380
479	3·795
480	·204
481	13·985
482	15·272
483	·227
484	·850
485	12·767
486	8·865
487	6·042
488	5·905
489	10·100
490	13·113
491	9·384
492	14·567
493	5·995
494	9·275
495	17·865
496	22·320
497	8·850
498	·652
499	2·364
500	·708
501	·587
502	4·008
503	·326
504	·489
505	·481
506	2·155
507	·448
508	8·446
509	2·566
510	·537
511	13·358
Sheet XXXVIII. 5:—	
(*contd.*) 512	5·752
513	10·983
513a	·500
514	·091
515	·194
516	·146
517	·464
518	·753
519	7·524
520	7·712
521	10·512
522	9·078
523	3·936
524	1·163
525	·944
526	12·067
527	·624
528	9·979
529	·247
530	·222
531	2·558
532	1·052
533	4·252
534	2·829
535	5·430
Sheet XXXVIII. 13:—	
536	1·477
537	·749
538	2·147
539	2·901
540	6·441
541	·697
542	·068
543	5·588
544	·712
545	6·430
546	·199
547	3·774
548	5·680
549	6·399
550	5·431
551	·168
552	1·006
553	3·128
554	3·271
555	·174
556	2·524
557	3·207
558	·776
559	2·560

No. of Sheet and Plan and No. on Plan.	Area in Acres.	No. of Sheet and Plan and No. on Plan.	Area in Acres.	No. of Sheet and Plan and No. on Plan.	Area in Acres.
Sheet XXXVIII. 13:—		Sheet XXXVIII. 13:—		Sheet XXXVIII. 13:—	
(*contd.*) 560	1·985	(*contd.*) 583	·657	(*contd.*) 608	6·846
561	·017	584	1·376	609	12·151
562	3·256	585	·269	610	5·547
563	2·932	586	2·416	611	5·432
563a	·960	587	5·715	612	6·053
564	·831	588	1·988	613	5·399
565	·571	589	·940	614	4·156
566	9·546	590	1·081	615	3·357
567	3·880	591	·973	616	·383
568	3·733	592	·430	617	6·963
569	3·775	593	5·852	618	3·743
570	7·636	594	·105	619	·878
571	3·501	595	·355	620	·359
572	5·769	596	·842	621	1·864
573	2·109	597	2·900	622	·809
574	6·654	598	·657	623	1·653
575	5·176	599	2·505	624	·441
575a	1·850	600	6·266	625	4·128
576	9·342	601	3·836	626	7·002
577	5·297	602	2·790	627	46·114
578	·974	603	2·749		
579	5·555	604	4·405	Area numbered	2203·537
580	6·192	605	2·939	River foreshore	276·080
581	5·569	606	·412		
582	7·090	607	3·780	Total area -	2479·617

RECAPITULATION.

2073·685	Land.
40·165	Roads.
·501	Water.
89·186	Saltmarshes.
276·080	Foreshore.
2479·617	Total area of the Parish of Landulph, in the County of Cornwall.

208·818	Tidal water, in the Hundred of East, adjoining the Parish of Landulph.

INDEX TO PLACES

IN THE

PARISH OF LANDULPH.

COUNTY OF CORNWALL.

Name of Place.	No. of Sheet.		Name of Place.	No. of Sheet.	
	6-inch scale.	25·344 in. scale.		6-inch scale.	25·344 in. scale.
Bittleford - -	XXXVII.	8	Manor House -	XXXVIII.	13
Cargreen - -	XXXVIII.	9	North Wayton -	"	9
Clampit - -	"	"			
Clifton - -	"	5	Park - -	"	"
Colloggett - -	"	9			
			Rectory - -	"	13
Ellbridge - -	XXXVII.	12	Rosehill - -	"	9
Grove - - -	XXXVIII.	9	Salter Mill - -	"	5
Grove Villa -	"	"	Stockadon - -	XXXVII.	8
			Stockadon Villa -	"	"
Hay - - -	"	"	St. Anns - -	XXXVIII.	9
			St. Leonard and St. Dilp's Church (Rectory) - -	"	13
Kingsmill Farm -	XXXVII.	12			
Kingsmill West -	"	"			
Landulph - -	XXXVIII.	13	Tinnel - -	"	5
Landulph Cross -	"	9			
			Wayton - -	"	9
Marsh - - -	"	13			

LONDON:
Printed by George E. B. Eyre and William Spottiswoode,
Printers to the Queen's most Excellent Majesty.
For Her Majesty's Stationery Office.
[.—50.—4/83.]

13561

ORDNANCE SURVEY OF ENGLAND

PARISH OF LANEAST

Co CORNWALL

INDEX TO THE SHEETS

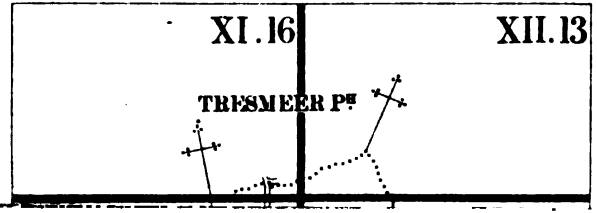

EXPLANATORY REMARKS.

The following are the Scales, &c., Characters of Writing and Boundary, Symbols, Abbreviations, &c., used on the Ordnance Plans of $\frac{1}{500}$, $\frac{1}{2500}$, and 6 Inches to 1 Mile, past and present:—

SCALES, &c.

Examples shewing how each kind of Plan is numbered.			Description of Plan.	Area of each Sheet.		Dimensions represented.		Scale.	Remarks.
County.	Parish.	Town.		Acres.	Sq. Miles.	Length.	Breadth.		
			County Plans						
IX.			Full Sheet	15360	24	6 miles	4 miles	6 inches to 1 mile.	* N.W., N.E., S.W., S.E. according to the position of Quarter Sheet.
IX. N.E. *			Quarter Sheet	3840	6	3 miles	2 miles	Do. do.	
IX.	15		Parish Plans	960	1½	1½ miles	1 mile	$\frac{1}{1584}$ of actual length on the ground, or 25·344 inches to 1 mile, or 3·157 chains to 1 inch.	The square of 1·0018 inch = an acre, or approximately 1 square inch on the plan represents 1 acre.
i.e. — By a double reference number.									
IX.	15	23	Town Plans	38·4	·06	24 chains	16 chains	$\frac{1}{528}$ of actual length on the ground, or 10·56 feet to 1 mile, or 41·66 feet to 1 inch.	Some towns have been done on 10 feet, and some 5 feet, to 1 mile.
i.e. — By a treble reference number.									

CHARACTERS OF TYPE USED.

Description.	Boundary.	Character of Names.	Description.	Boundary.	Character of Names.
y.....	— —	C	Borough (Municipal)	— — — —	B
s or Division unties.....	— —	R	Cities Returning Members.....		C
eds or Wards Wapentakes..	— —	H	Cities Not Returning Members.....		C
les.....	— —	L			
s, Ancient or her.....	— — —	P	Market Towns....		T
Parishes or nships.....	. . . .	T	Other Towns.....		T
n of Townships	— . . —	T	Extra Parochial...		E
h (Parliamen-).....	— — —	B	Municipal Wards..	— — — . .	W

Antiquities ..... { ROMAN / Druidical or Saxon / Norman or Subsequent

SYMBOLS.

Antiquities, Site of.....

Area Brace, indicating that the areas of spaces so connected are included in the same reference number .....

Arrow showing direction of flow of water.....

Bench Mark .....

Change of Boundary, indicating the point at which the character of a Boundary changes .....

Levelling Picket.....

Trigonometrical Station.....

ABBREVIATIONS.

Abbreviations in use on the Ordnance Plans to show the nature of the Boundaries, also for various objects, and Descriptive Names.

These Abbreviations are used either singly or in combination, thus—

C. S. L. W. - - - - - Centre of Stream at Low Water.

Abbreviations.	Descriptions of Boundaries.	Object and Descriptive Names.
B.	Bank, Baulk, Bottom, Boundary (By.).	Bridge, Box.
Bapt.	- - - -	Baptist.
B. H.	- - - - -	Beer House.
B. M.	Boundary Mound (Md.), Mark.	Bench Mark.
B. R.	- - - -	Bridle Road.
C.	Cam, Canal, Carriage, Centre of, Channel, Conduit, Cop, Course of, Covered, Creek, Cross, Culvert, Cut.	Crane, Check, Capstan (Cn.).
Calv.	- - - - -	Calvinist.
Cen.	- - - -	Centre.
Ch.	- - - - -	Church.
Chap.	- - - -	Chapel.
Chy.	- - - - -	Chimney.
Cis.	- - - -	Cistern.
Congl.	- - - - -	Congregational.
C. T.	- - - -	Cart Track.
D.	Ditch, Drain, Dock, Double, Down	
D. B.	- - - -	Dust Bin.
D. F.	Double Fence.	Drinking Fountain.
D. G.	- - - - -	Drying Green.
Def.	Defaced.	
Det.	- - - -	Detached.
D. W.	- - - - -	Draw Well.
E.	Edge.	
Ex. Par.	- - - -	Extra Parochial.
F.	Face of, Fence, Fleet, Furrow.	Foot, Fire, Farm (Fm.), Fountain (Fn.).
F. B. or F. Br.	- - - - -	Foot Bridge.
F. C.	- - - -	Free Church.
F. P.	- - - - -	Foot Path, Fire Plug.
F. S.	- - - -	Flagstaff.
Ft.	Feet from.	
G.	Gate, Grass.	Grate.
G. P.	- - - - -	Gas Plug, Guide Post.
H.	Harbour, Hedge, House.	High, Hole, House (Ho.), Hydrant, Hydraulic.
H. R.	Hedge Row.	
H. W.	Hollow Way.	

Abbreviations.	Descriptions of Boundaries.	Object and Descriptive Names.
H. W. M.	- - - -	High Water Mark.
I.	Island.	
In.	Inches from.	
Indt.	- - - - -	Independent.
K.	Kerbstone.	
L.	Lade, Lake, Lane, Leat, Loch, Lock.	Lamp, Letter.
L. B.	- - - -	Letter Box.
L. K.	- - - - -	Lime Kiln.
L. W.	- - - -	Low Water.
L. W. M.	- - - - -	Low Water Mark.
M.	Marsh, Mark, Moat, Mound.	Mile, Mooring.
Meth.	- - - -	Methodist.
M. H.	- - - - -	Man Hole.
M. P.	- - - -	Mile Post, Mooring Post.
M. R.	- - - - -	Mooring Ring.
M. S.	- - - -	Mile Stone.
Munl.	- - - - -	Municipal.
O.	Old.	Office.
O. T.	- - - -	Ordinary Tides.
P.	Paling, Path, Pavement, Pond, Passage, Post, Pool.	Pillar, Plug, Post, Pump.
P. O.	- - - - -	Post Office.
Parly.	- - - - -	Parliamentary.
Per. Cur.	- - - - -	Perpetual Curacy.
Pkt.	- - - -	Picket.
Presb.	- - - - -	Presbyterian.
Prim. Meth.	- - - -	Primitive Methodist.
P. H.	- - - - -	Public House.
R.	Railway, Rivers, Road, Rocks, Root.	Railway (Ry.).
R. C.	- - - - -	Roman Catholic.
S.	Side of, Stream, Scar, Sewer, Slope, Stone, Street.	Spring, Stone, Sluice (Sl.).
S. B.	- - - -	Signal Box.
S. C.	- - - - -	Stop Cock.
Sch.	- - - -	School.
S. D.	- - - - -	Sun Dial.
S. G.	- - - -	Sewer Grate.
S. H.	- - - - -	Summer House.
S. L.	- - - -	Signal Lamp.
S. P.	Sewer Pipe.	Signal Post, Sewer Pipe.
S. T.	- - - - -	Spring Tides.
Stn.	- - - -	Station.
Sur.	- - - - -	Surface.
T.	Top.	Tap, Tank, Tides.
T. G.	- - - -	Toll Gate.
Tk.	Track of.	
T. P.	- - - -	Turnpike.
Tr.	- - - - -	Trough.
Und.	Undefined.	
Unitn.	- - - -	Unitarian.
U. P.	- - - - -	United Presbyterian.
V.	- - - -	Valve, Ventilator.
Vic.	- - - - -	Vicarage.
W.	Wall, Water, Wood.	Well, Water.
Wes.	- - - -	Wesleyan.
W. M.	- - - - -	Weighing Machine.
W. P.	- - - -	Water Plug.

AREAS.

Each enclosure has a reference number to the area which is given in this Book; in the case of towns and large villages encircled by a red band, one number and area only are given for the portion within the red band, unless they are contained in more than one parish, in which case a number is given for the portion included in each parish.

The areas are computed to the centre of fence, or other boundary of enclosure, except in the following cases:—

(1.) When the fence or other boundary is also the boundary of a Parish or other Civil Division, which does not follow the centre of the fence, the area is calculated to the Parish or other boundary, and not to the centre.

(2.) The fences, &c., bounding either side of a railway are included wholly within its area.

N.B.—To convert Decimal Fractions of an Acre into Roods and Perches, multiply the decimal first by 4 and then by 40, preserving the same number of decimals in the product.

Examples—

A.	R.	P.	Acres.	A.	R.	P.	Acres.
			633·357				527·013
			4				4
			1·428				·052
			40				40
633	1	17	17·120	527	0	2	2·080

TABLE

FOR CONVERTING DECIMAL PARTS OF AN ACRE INTO ROODS AND PERCHES.

Perches.	0 Rood.	1 Rood.	2 Roods.	3 Roods.	Perches.	0 Rood.	1 Rood.	2 Roods.	3 Roods.
0	·000	·250	·500	·750	21	·131	·381	·631	·881
1	·006	·256	·506	·756	22	·137	·387	·637	·887
2	·012	·262	·512	·762	23	·144	·394	·644	·894
3	·019	·269	·519	·769	24	·150	·400	·650	·900
4	·025	·275	·525	·775	25	·156	·406	·656	·906
5	·031	·281	·531	·781	26	·162	·412	·662	·912
6	·037	·287	·537	·787	27	·169	·419	·669	·919
7	·044	·294	·544	·794	28	·175	·425	·675	·925
8	·050	·300	·550	·800	29	·181	·431	·681	·931
9	·056	·306	·556	·806	30	·187	·437	·687	·937
10	·062	·312	·562	·812	31	·194	·444	·694	·944
11	·069	·319	·569	·819	32	·200	·450	·700	·950
12	·075	·325	·575	·825	33	·206	·456	·706	·956
13	·081	·331	·581	·831	34	·212	·462	·712	·962
14	·087	·337	·587	·837	35	·219	·469	·719	·969
15	·094	·344	·594	·844	36	·225	·475	·725	·975
16	·100	·350	·600	·850	37	·231	·481	·731	·981
17	·106	·356	·606	·856	38	·237	·487	·737	·987
18	·112	·362	·612	·862	39	·244	·494	·744	·994
19	·119	·369	·619	·869	40	·250	·500	·750	1·000
20	·125	·375	·625	·875					

ALTITUDES.

The Altitudes are given in feet above the Approximate Mean Water at Liverpool. Those indicated thus (↑*B.M.*574) refer to marks made on Buildings, Walls, &c.

BOOK OF REFERENCE TO THE PLAN

OF THE

PARISH OF LANEAST,

IN THE

COUNTY OF CORNWALL—(Eastern Division).

HUNDRED OF EAST.

1884.

No. of Sheet and Plan and No. on Plan.	Area in Acres.	No. of Sheet and Plan and No. on Plan.	Area in Acres.	No. of Sheet and Plan and No. on Plan.	Area in Acres.
Sheet XV. 12:—		Sheet XV. 8:—		Sheet XV. 8:—	
1	2·428	(*contd.*) 30	17·540	(*contd.*) 63	11·593
2	2·902	31	1·702	64	1·241
3	·630	32	3·789	65	11·164
4	1·410	33	·066	66	1·022
5	·689	34	·867	67	5·947
6	3·401	35	·027	68	5·165
7	5·333	36	·041	69	·309
8	1·450	37	2·780	70	7·618
9	2·469	38	·431	71	1·582
9a	·427	39	5·530	72	5·486
10	1·142	40	4·370	73	5·518
11	1·590	41	2·324	74	5·880
12	·326	42	1·756	75	5·233
13	·134	43	2·231	76	4·354
14	·036	44	·509	77	2·110
15	·100	45	2·022	78	2·395
16	·114	46	1·395	79	2·900
17	·871	47	·486	80	·176
18	·203	48	2·102	81	1·354
19	·280	49	·172	82	2·380
20	10·212	50	1·306	83	2·132
21	16·932	51	·828	84	2·135
22	9·374	52	1·037	85	·452
23	·823	53	1·175	86	2·628
		54	·879	87	3·030
Sheet XV. 8:—		55	3·615	88	2·798
24	2·086	56	2·288	89	4·169
24a	·020	57	1·902	90	1·767
25	7·875	58	2·237	91	2·490
26	1·567	59	1·585	92	·679
27	·384	60	1·504	93	·679
28	13·144	61	5·673	94	·730
29	11·454	62	4·390	95	2·435

PARISH OF LANEAST.

No. of Sheet and Plan and No. on Plan.	Area in Acres.	No. of Sheet and Plan and No. on Plan.	Area in Acres.	No. of Sheet and Plan and No. on Plan.	Area in Acres.
Sheet XV. 8:—		Sheet XV. 8:—		Sheet XV. 8:—	
(*cont*d.) 96	6·478	(*cont*d.) 146	3·352	(*cont*d.) 197	·438
97	1·173	147	6·025	198	5·807
98	·748	148	1·795	199	·767
99	1·517	149	2·701	200	·286
100	·583	150	7·610	201	1·633
101	·912	151	·937	202	1·409
102	1·872	152	·494	203	·306
103	·459	153	1·934	204	1·435
104	1·171	154	5·283	205	4·973
105	·517	155	·803	206	1·276
106	·819	156	·123	207	·297
107	·517	157	1·968	208	1·202
108	2·489	158	1·277	209	·157
109	·367	159	1·272	210	1·272
110	5·063	160	3·710	210a	·241
111	2·504	161	1·569	211	5·792
112	5·319	162	2·913	212	9·043
113	3·496	163	4·280	213	6·272
114	3·582	164	4·940	214	6·769
115	3·033	165	3·924	215	1·792
116	5·498	166	4·671	216	1·632
117	5·456	167	5·486	217	·112
118	6·862	168	4·037	218	3·592
119	1·973	169	5·647	219	1·788
120	·624	170	7·186	220	1·963
121	5·431	171	4·352	221	·172
122	·831	172	3·734	222	1·262
123	7·714	173	·798	223	1·372
124	2·993	174	4·873	224	·104
125	3·215	175	2·678	225	1·415
126	5·187	176	5·672	226	·960
127	5·748	177	·398	227	5·796
128	·445	178	1·122	228	1·939
129	1·918	179	1·809	229	3·678
130	·306	180	·316	230	3·574
131	1·807	181	·863	231	7·181
132	2·554	182	·488	232	3·952
133	·639	183	·726	233	3·759
134	2·238	184	4·715	234	6·997
135	·206	185	1·576	235	7·997
135a	·140	186	1·045	236	2·147
136	·904	187	1·400	237	4·056
137	5·566	188	1·062	238	4·579
138	5·286	189	2·454	239	3·419
139	1·846	190	7·660	240	12·412
140	2·234	191	4·297	241	6·217
141	2·326	192	1·656	242	5·594
142	·893	193	1·389	243	·376
143	4·220	194	2·271	244	·641
144	3·473	195	5·184	245	7·878
145	2·815	196	2·031	246	5·010

No. of Sheet and Plan and No. on Plan.	Area in Acres.
Sheet XV. 8:— (*cont^d.*)	
247	4·499
248	11·073
249	12·239
250	2·673
251	4·044
252	13·472
Sheet XV. 4:—	
253	241·080
254	5·470
255	8·054
256	10·314
257	9·754
258	·219
259	9·274
260	4·228
261	4·336
262	3·021
263	13·055
264	13·136
265	3·456
266	5·445
267	5·685
268	·257
269	5·164
270	6·434
271	6·459
272	5·838
273	1·797
274	3·414
275	2·835
276	2·508
277	8·544
278	169·402
279	1·441
280	2·506
281	·284
282	·276
283	1·908
284	1·541
285	2·303
286	1·732
287	2·196
288	2·135
289	4·968
290	5·806
291	2·671
292	3·345
293	4·588
294	6·228
295	3·673

No. of Sheet and Plan and No. on Plan.	Area in Acres.
Sheet XV. 4:— (*cont^d.*)	
296	2·229
297	·847
298	·296
299	1·352
300	1·863
301	1·196
302	1·700
303	·165
304	·218
305	1·931
306	1·367
307	1·544
308	6·669
309	3·042
310	2·644
311	·710
312	1·488
313	1·413
314	2·159
315	1·211
316	1·669
317	3·361
318	·852
319	·464
320	3·752
321	3·251
322	4·219
323	2·943
324	4·230
325	4·099
326	·400
327	1·302
328	2·392
329	·767
330	2·831
331	2·941
332	2·732
333	1·013
334	·326
335	3·992
336	·831
Sheet XI. 16:—	
337	·810
338	·706
339	3·876
340	1·206
341	·429
342	·480
343	1·551
344	1·784

No. of Sheet and Plan and No. on Plan.	Area in Acres.
Sheet XI. 16:— (*cont^d.*)	
345	·142
346	2·048
347	1·729
Sheet XVI. 5:—	
348	5·063
349	7·915
350	3·477
351	4·793
352	1·298
353	15·850
Sheet XVI. 1:—	
354	3·582
355	9·074
356	7·168
357	·385
358	1·684
358a	·666
359	1·847
Sheet XVI. 9:—	
360	1·392
361	1·575
362	·619
363	1·714
364	·820
365	1·938
366	1·894
367	·709
368	·246
369	·323
369a	·142
370	·425
371	1·102
372	·703
373	·431
374	·029
375	2·725
376	1·878
377	2·729
378	1·942
379	2·401
380	3·735
Sheet XVI. 5:— (*cont^d.*)	
381	3·703
382	2·840
383	1·159
384	2·934
385	·778

No. of Sheet and Plan and No. on Plan.	Area in Acres.	No. of Sheet and Plan and No. on Plan.	Area in Acres.	No. of Sheet and Plan and No. on Plan.	Area in Acres.
Sheet XVI. 5:—		Sheet XVI. 5:—		Sheet XVI. 5:—	
(*cont*d.) 386	4·642	(*cont*d.) 437	1·623	(*cont*d.) 487	3·610
387	·907	438	1·085	488	54·517
388	·952	439	1·606	489	·193
389	·498	440	·463	490	1·378
390	·420	441	1·991	491	2·133
391	1·034	442	·513	492	1·447
392	3·337	443	·497	493	1·632
393	3·956	444	2·192	494	.205
394	3·291	445	4·022	495	2·424
395	4·417	446	7·161	496	1·282
396	4·411	447	7·830	497	·218
397	·117	448	3·240	498	1·579
398	3·684	449	1·996	499	1·358
399	1·995	450	3·232	500	·433
400	·800	451	2·433	501	7·034
401	1·609	452	·728	502	5·804
402	·311	453	·699	503	4·282
403	5·289	454	·910	504	4·582
404	1·048	455	1·029	505	3·492
405	3·659	456	1·044	506	4·821
406	2·240	457	3·691	507	4·844
407	2·463	458	3·815	508	5·826
408	4·160	459	3·126	509	5·722
409	5·044	460	2·691	510	1·100
410	7·046	461	4·742	511	10·546
411	3·526	462	5·854	512	6·664
412	·685	463	5·315	513	5·781
413	1·539	464	5·171	514	3·362
414	1·906	465	7·117	515	1·113
415	1·796	466	9·542	516	8·096
416	2·289	467	4·746	517	4·369
417	1·514	468	5·631	518	·107
418	·685	469	1·201	519	·464
419	·346	470	3·412	520	2·880
420	2·063	471	3·805	521	1·111
421	1·996	472	1·590	522	·809
422	4·621	473	·285	523	5·730
423	3·451	474	·306	524	4·919
424	3·697	475	3·821	525	4·778
425	3·415	476	2 564	526	7·633
426	1·449	477	2·629	527	3·146
427	·878	478	3·915		
428	1·496	479	4·434	Sheet XVI. 1:—	
429	4·829	480	2·489	(*cont*d.) 528	1·737
430	7·057	481	3·172	529	9·231
431	2·625	481a	·631	530	6·450
432	1·254	482	4·787	531	7·196
433	1·239	483	4·435	532	11·736
434	·324	484	2·635	533	4·744
435	·477	485	5·580	534	·792
436	3·257	486	3·929	535	·213

No. of Sheet and Plan and No. on Plan.	Area in Acres.
Sheet XVI. 1:—	
(*cont*d.) 536	5·873
537	·767
538	·893
539	3·386
540	1·510
541	9·410
542	·346
543	·267
544	7·140
545	5·623
546	1·631
547	7·214
548	8·162
549	3·638
550	·814
551	4·492
552	5·341
553	2·635
554	4·936
555	5·602
556	1·063
557	1·574
558	3·715
559	5·242
560	7·328
561	3·500
562	4·798
563	3·593
564	1·225
565	1·179
566	·443
567	·688
568	1·186
569	1·706
570	2·603
571	1·511
572	·671
573	4·956
574	1·261
575	1·428
576	2·293
577	2·229
578	·483
579	5·629
580	6·774
581	2·371
582	3·674
583	·678
584	5·829
585	8·091
586	6·295
Sheet XVI. 1:—	
(*cont*d.) 587	4·138
588	6·356
589	6·064
590	6·972
591	3·472
592	2·899
593	2·228
594	·200
595	1·318
596	1·533
597	2·757
598	5·272
599	8·980
600	4·383
601	5·480
602	5·118
603	8·273
604	8·840
605	4·408
606	·077
607	3·088
608	9·192
609	9·658
610	7·423
611	4·710
612	4·706
613	5·860
614	3·077
615	1·122
616	1·338
617	2·125
618	2·088
619	5·360
620	5·502
621	·437
622	4·805
623	·497
624	·603
625	1·100
626	·658
627	·191
628	1·255
629	·202
630	1·510
631	1·780
632	1·481
633	·703
634	1·322
635	1·933
636	6·367
637	8·203
Sheet XVI. 1:—	
(*cont*d.) 638	·454
639	5·533
640	5·473
641	2·289
642	4·397
643	2·565
644	4·687
645	3·769
646	3·588
647	2·514
648	·970
649	1·330
650	·600
651	·457
652	·578
653	·460
654	1·885
655	·567
656	2·098
657	3·365
Sheet XII. 13:—	
658	1·777
659	4·947
660	5·947
661	3·472
662	3·571
663	2·286
664	3·803
665	2·894
666	2·600
667	1·660
668	2·121
669	1·032
670	·356
671	3·584
672	3·395
673	4·248
	2554·924

RECAPITULATION.

Description.	Acres.
Land	2511·708
Roads	40·065
Railways	—
Water	3·151
Salt-marsh	—
Foreshore	—
Total	2554·924
Tidal water adjoining	—

INDEX TO PLACES

IN THE

PARISH OF LANEAST.

COUNTY OF CORNWALL.

Name of Place.	No. of Sheet.		Name of Place.	No. of Sheet.	
	6-inch scale.	25·344 in. scale.		6-inch scale.	25·344 in. scale.
Badgall - -	XVI.	1	St. George's Mine (Silver-lead) -	XI.	16
Downhead -	XV.	8	St. Welvela and St. Sativola's Church (Vicarage) -	XV.	8
Fordlake - -	"	"	Torrpark - -	"	4
Gimblett's Mill (Corn) - -	XVI.	9	Tregeare House -	XVI.	1
			Trekenner - -	"	5
High Hall - -	"	1	Trespearne -	"	"
			Trewithen - -	XV.	8
Laneast - -	XV.	8			
Lidcott - -	XVI.	1	Venn - -	"	"
Lidcott Mine -	"	5	Vicarage - -	"	"
Roose - - -	"	"	Woolocks - -	"	"

LONDON: Printed by EYRE and SPOTTISWOODE,
Printers to the Queen's most Excellent Majesty.
For Her Majesty's Stationery Office.
[.—50.—7/84.]

DEPÔTS FOR THE SALE OF ORDNANCE MAPS, &c.

ENGLAND AND WALES.

1, Saint Martin's Place, Charing Cross—LONDON.

SCOTLAND.

Ordnance Survey Office, Post-office Buildings—EDINBURGH.

IRELAND.

Ordnance Survey Office Phœnix Park—DUBLIN.

ORDNANCE SURVEY OF ENGLAND.

BOOK OF REFERENCE TO THE PLAN

OF THE

PARISH OF LANHYDROCK

(HUNDRED OF PYDER),

IN THE

COUNTY OF CORNWALL,

CONTAINING 1785·859 ACRES.

COLONEL A. C. COOKE, C.B., R.E.,

DIRECTOR-GENERAL OF THE ORDNANCE SURVEYS.

LONDON:

PRINTED BY GEORGE E. EYRE AND WILLIAM SPOTTISWOODE,

PRINTERS TO THE QUEEN'S MOST EXCELLENT MAJESTY.

FOR HER MAJESTY'S STATIONERY OFFICE.

1881.

Price One Shilling.

PARISH OF LANHYDROCK,

IN THE

COUNTY OF CORNWALL.

HUNDRED OF PYDER.

Price One Shilling.

EXPLANATORY REMARKS.

ORDNANCE SURVEY OF ENGLAND

PARISH OF LANHYDROCK

Co CORNWALL

EXPLANATORY REMARKS.

The Scale of the Parish Plans is the 1-2500th of the actual length on the ground, and is equal to 25·344 inches to a mile, or 3·157 chains to an inch, which is very approximately equal to one square inch to one acre, the square of 1·0018 inch being equal to one acre.

The length of each sheet is 1½ miles, and the breadth 1 mile, the area of each sheet is therefore 960 acres.

Each enclosure has a reference number to the area which is given in this Book; in the case of towns and large villages encircled by a red band, one number and area only are given for the portion within the red band, unless they are contained in more than one parish, in which case a number is given for the portion included in each parish.

The Braces [⌒] on the plans are to indicate that the spaces so braced are included under the same reference number.

The Altitudes in feet above the Mean Level of the Sea are written thus —*31·4*.

The Scale of the County Plans is 6 inches to a mile, and each sheet contains 16 sheets of the Parish Plans. There is therefore a double reference number to each sheet of the Parish Plans, as VI. 9., the first number referring to the County Plans, the second number to the Parish Plans.

The dimensions of the sheets on the Six-inch scale being four miles by six miles the area is twenty-four square miles, equal to 15,360 acres.

The following are the characters employed on the Ordnance Plans on the Scales of 1-2500, and 6 inches to a mile :—

County Names	C	Hundreds or Wards	H
Parishes, Ancient or Mother.....	P	Civil Parishes or Townships	*T*
Extra Parochial	E	Division of Townships	*T*

Municipal Wards.....W

Antiquities ..... ROMAN / Druidical or Saxon / Norman or Subsequent

The descriptions of the boundaries are shown by the following initials :—

Centre of Stream	*C.S.*	Centre of Fence	*C.F.*
Centre of Road	*C.R.*	Top of Cop	*T.C.*
Side of Stream or Drain ...	*S.S.* or *S.D.*	Centre of Wall	*C.W.*
Root of Hedge	*R.H.*	Defaced	*Def.*
Face of Wall.....	*F.W.*	Track of Stream.....	*T.S.*

Undefined.....*Und.*

Where a change occurs in the boundaries, the symbol [o—o] is used to show the part at which the change takes place.

N.B.—The areas are computed to the centre of fence, or other boundary of enclosure, except in the following cases :—

(1.) When the fence or other boundary is also the boundary of a Parish or other Civil Division, which does not follow the centre of the fence, the area is calculated to the Parish or other boundary, and not to the centre.

(2.) The fences, &c., bounding either side of a railway are included wholly within its area.

N.B.—To convert Decimal Fractions of an Acre into Roods and Perches, multiply the decimal first by 4 and then by 40, preserving the same number of decimals in the product.

Examples—

	Acres.		Acres.
	633·357		527·013
	4		4
	1·428		·052
	40		40
A. R. P.		A. R. P.	
633 1 17	17·120	527 0 2	2·080

TABLE

FOR CONVERTING DECIMAL PARTS OF AN ACRE INTO ROODS AND PERCHES.

Perch.	0 Rood.	1 Rood.	2 Roods.	3 Roods.	Perch.	0 Rood.	1 Rood.	2 Roods.	3 Roods.
0	·000	·250	·500	·750	21	·131	·381	·631	·881
1	·006	·256	·506	·756	22	·137	·387	·637	·887
2	·012	·262	·512	·762	23	·144	·394	·644	·894
3	·019	·269	·519	·769	24	·150	·400	·650	·900
4	·025	·275	·525	·775	25	·156	·406	·656	·906
5	·031	·281	·531	·781	26	·162	·412	·662	·912
6	·037	·287	·537	·787	27	·169	·419	·669	·919
7	·044	·294	·544	·794	28	·175	·425	·675	·925
8	·050	·300	·550	·800	29	·181	·431	·681	·931
9	·056	·306	·556	·806	30	·187	·437	·687	·937
10	·062	·312	·562	·812	31	·194	·444	·694	·944
11	·069	·319	·569	·819	32	·200	·450	·700	·950
12	·075	·325	·575	·825	33	·206	·456	·706	·956
13	·081	·331	·581	·831	34	·212	·462	·712	·962
14	·087	·337	·587	·837	35	·219	·469	·719	·969
15	·094	·344	·594	·844	36	·225	·475	·725	·975
16	·100	·350	·600	·850	37	·231	·481	·731	·981
17	·106	·356	·606	·856	38	·237	·487	·737	·987
18	·112	·362	·612	·862	39	·244	·494	·744	·994
19	·119	·369	·619	·869	40	·250	·500	·750	1 000
20	·125	·375	·625	·875					

PARISH OF LANHYDROCK,

IN THE

COUNTY OF CORNWALL—(EASTERN DIVISION).

HUNDRED OF PYDER.

No. of Sheet and Plan and No. on Plan.	Area in Acres.	No. of Sheet and Plan and No. on Plan.	Area in Acres.	No. of Sheet and Plan and No. on Plan.	Area in Acres.
Sheet XXXIV. 6:—		Sheet XXXIV. 7:—		Sheet XXXIV. 10:—	
1	4·553	(*cont*d.) 37a	1·028	(*cont*d.) 74	1·841
2	·978	38	2·589	75	·358
3	2·537	39	1·378	76	2·975
4	5·879			77	1·339
5	3·124	Sheet XXXIV. 10:—		78	·316
6	1·321	40	3·647	79	·199
7	2·775	41	4·869	80	·442
		42	2·551	81	·198
Sheet XXXIV. 7:—		43	6·132	82	·780
8	·982	44	3·748	83	6·381
9	·925	45	6·501	84	16·742
10	1·999	46	3·071	85	8·588
11	1·847	47	8·230	86	4·322
12	·496	48	4·246	87	2·680
13	·554	49	7·350	88	5·655
14	·831	50	3·420	89	3·627
15	2·161	51	·179	90	5·170
16	2·147	52	·288	91	15·742
17	·397	53	3·653	92	7·076
18	4·328	54	2·415	93	12·686
19	3·340	55	2·588	94	·336
20	3·181	56	5·226	95	5·447
21	4·808	57	6·061	96	1·930
22	1·040	58	5·892	97	·327
23	3·427	59	3·945	98	·396
24	·743	60	3·856	99	5·553
25	5·564	61	·272	100	3·407
26	6·985	62	3·382	101	6·577
27	3·055	63	·202	102	8·755
28	4·238	64	·729	103	2·858
29	11·324	65	5·462	104	1·358
30	5·374	66	5·517	105	8·135
31	4·649	67	14·302	106	·125
32	1·196	68	15·129	107	·427
33	5·005	69	·477	108	1·787
34	·528	70	7·135	109	·316
35	31·453	71	3·402	110	·478
36	17·297	72	2·176	111	·289
37	37·413	73	1·805	112	·308

No. of Sheet and Plan and No. on Plan.	Area in Acres.
Sheet XXXIV. 10:—	
(*cont*d.) 113	6·472
114	4·921
115	3·447
116	5·106
117	5·200
118	3·222
119	5·584
120	1·605
121	9·193
122	1·724
123	3·626
124	3·508
125	2·821
126	5·771
127	3·877
128	3·148
129	·348
130	2·944
131	2·369
132	2·712
133	·608
134	1·235
135	1·803
136	3·723
137	4·806
138	3·662
139	·106
140	1·586
141	·709
142	1·999
143	1·205
Sheet XXXIV. 11:—	
144	7·447
145	1·456
146	3·553
147	46·300
148	·164
149	1·152
150	·613
151	·960
152	·258
153	1·043
154	13·047
155	8·520
156	1·739
157	1·035
158	1·237
159	·502
160	1·701
161	1·135

No. of Sheet and Plan and No. on Plan.	Area in Acres.
Sheet XXXIV. 11:—	
(*cont*d.) 162	·138
163	·258
164	·326
165	·573
166	·233
167	6·475
168	1·442
169	·154
170	8·328
171	4·948
172	24·858
173	1·091
174	9·314
175	7·193
176	4·831
177	4·982
178	4·675
179	7·885
180	1·363
181	13·971
182	7·055
183	3·491
184	4·142
185	5·525
186	12·459
187	3·288
188	1·121
189	8·699
190	1·426
191	7·488
192	1·737
193	·188
194	·538
195	10·252
196	3·029
197	13·046
198	1·500
199	4·215
200	2·608
201	2·307
202	·457
203	·446
204	·189
205	25·866
206	5·574
207	6·815
208	7·618
209	31·473
210	4·387
211	·478
212	·290

No. of Sheet and Plan and No. on Plan.	Area in Acres.
Sheet XXXIV. 11:—	
(*cont*d.) 213	6·001
214	4·914
215	10·904
216	2·569
217	16·212
218	1·865
219	1·464
220	·453
221	6·230
222	4·943
223	·266
224	·329
225	1·317
226	·142
227	·198
228	2·683
229	·798
230	5·479
231	2·461
232	4·698
233	1·035
234	5·278
235	1·734
236	2·237
237	1·809
238	2·148
239	1·160
240	3·307
241	1·265
242	·177
243	2·539
244	·259
245	·154
246	·746
247	·507
248	4·025
249	1·260
250	·676
251	5·713
252	·645
253	2·633
254	2·833
255	122·342
256	5·310
257	2·377
258	·214
259	·368
260	3·618
261	·568
262	·347
263	·291

No. of Sheet and Plan and No. on Plan.	Area in Acres.
Sheet XXXIV. 11:—	
(*contd.*) 264	1·198
265	·457
266	·198
267	1·203
268	2·049
269	·713
270	·710
271	1·429
272	4·690
272a	·107
273	2·968
274	2·006
275	8·326
276	1·623
277	1·715
278	2·530
279	2·452
280	7·603
281	12·527
282	1·800
283	9·712
284	7·481
285	66·683
286	1·441
287	·435
288	1·700
289	5·223
290	2·870
291	·745
292	2·018
293	·866
294	·728
295	1·247
296	2·964
297	2·468
298	2·858
Sheet XXXIV. 14:—	
299	7·012
300	4·980
301	·370
302	·467
303	·963
304	·552
305	4·747
306	·205
307	3·050
308	1·912
309	1·613
310	·220
311	1·706

No. of Sheet and Plan and No. on Plan.	Area in Acres.
Sheet XXXIV. 14:—	
(*contd.*) 312	3·268
313	2·539
314	1·099
315	1·302
316	2·112
317	·936
318	·208
319	3·709
320	3·712
321	3·779
322	4·723
323	2·234
324	2·142
325	3·604
326	3·703
327	1·957
328	1·489
329	5·420
330	3·260
331	4·613
332	2·511
333	3·212
334	2·627
335	3·766
336	4·824
337	4·362
338	7·232
339	7·778
340	4·283
341	3·926
342	7·722
343	5·207
344	5·230
345	4·012
346	·991
347	·238
348	·258
349	·572
350	·475
351	·674
352	7·154
353	·430
354	·469
355	·576
356	·166
357	1·342
358	2·226
359	·372
360	2·341
361	2·025
362	11·647

No. of Sheet and Plan and No. on Plan.	Area in Acres.
Sheet XXXIV. 14:—	
(*contd.*) 363	·140
364	4·602
365	·584
366	1·520
367	·702
368	·701
369	·350
370	·154
371	·016
372	·727
372a	·276
373	·757
374	·332
375	·707
376	·340
377	·358
Sheet XXXIV. 15:—	
378	16·627
379	3·058
380	·090
381	2·480
382	17·249
383	·785
384	·499
385	1·632
386	5·626
387	6·024
388	4·294
389	21·646
390	9·329
391	4·888
392	·477
393	5·655
394	·342
395	·989
396	·667
397	·368
398	2·306
399	·909
400	1·732
401	7·352
402	3·003
403	11·027
404	3·685
405	2·199
406	1·026
407	1·970
408	1·882
409	1·086
410	·914

No. of Sheet and Plan and No. on Plan.	Area in Acres.	No. of Sheet and Plan and No. on Plan.	Area in Acres.	No. of Sheet and Plan and No. on Plan.	Area in Acres.
Sheet XXXIV. 15:—		Sheet XXXIV. 15:—		Sheet XXXIV. 15:—	
(*cont*d.) 411	·786	(*cont*d.) 421	3·238	(*cont*d.) 431	2·246
412	4·698	422	·130	432	·489
413	·650	423	2·187	433	1·907
414	12·044	424	2·362	434	·320
415	7·699	425	2·272	435	·726
416	·358	426	3·911	436	1·333
417	2·636	427	8·232	437	1·897
418	·420	428	·347		
419	4·952	429	3·545		1785·859
420	1·835	430	2·179		

RECAPITULATION.

1739·247	Land.
42·703	Roads.
3·909	Water.
1785·859	Total area of the Parish of Lanhydrock, in the County of Cornwall.

NOTE.—The Parish of Lanhydrock is entirely within the Parliamentary Borough of Bodmin.

INDEX TO PLACES

IN THE

PARISH OF LANHYDROCK.

COUNTY OF CORNWALL.

Name of Place.	No. of Sheet.		Name of Place.	No. of Sheet.	
	6-inch scale.	25·344 in. scale.		6-inch scale.	25·344 in. scale.
Blackheath - -	XXXIV.	10	Little Cutmadoc -	XXXIV.	11
Cutmadoc - -	"	11	Maudlin - -	"	15
Foxpark - - -	"	10	Newton - -	"	11
Ford - - -	"	15	Respryn - -	"	"
Halgavor - -	"	11	Trebyan - -	"	14
Lanhydrock House	"	"	Treffry - -	"	10

DEPÔTS FOR THE SALE OF ORDNANCE MAPS, &c.

ENGLAND AND WALES.

1, Saint Martin's Place, Charing Cross—LONDON.

SCOTLAND.

Ordnance Survey Office, Post-office Buildings—EDINBURGH.

IRELAND.

Ordnance Survey Office Phœnix Park—DUBLIN.

ORDNANCE SURVEY OF ENGLAND.

BOOK OF REFERENCE TO THE PLAN

OF THE

PARISH OF LANIVET

(HUNDRED OF PYDER),

IN THE

COUNTY OF CORNWALL,

CONTAINING 5425·879 ACRES.

COLONEL A. C. COOKE, C.B., R.E.,
DIRECTOR-GENERAL OF THE ORDNANCE SURVEYS.

LONDON:
PRINTED BY GEORGE E. EYRE AND WILLIAM SPOTTISWOODE,
PRINTERS TO THE QUEEN'S MOST EXCELLENT MAJESTY.
FOR HER MAJESTY'S STATIONERY OFFICE.

1882.

Price Two Shillings.

ORDNANCE SURVEY OF ENGLAND

PARISH OF LANIVET

Co CORNWALL

EXPLANATORY REMARKS.

The Scale of the Parish Plans is the 1-2500th of the actual length on the ground, and is equal to 25·344 inches to a mile, or 3·157 chains to an inch, which is very approximately equal to one square inch to one acre, the square of 1·0018 inch being equal to one acre.

The length of each sheet is 1½ miles, and the breadth 1 mile, the area of each sheet is therefore 960 acres.

Each enclosure has a reference number to the area which is given in this Book; in the case of towns and large villages encircled by a red band, one number and area only are given for the portion within the red band, unless they are contained in more than one parish, in which case a number is given for the portion included in each parish.

The Braces [⌐] on the plans are to indicate that the spaces so braced are included under the same reference number.

The Altitudes in feet above the Mean Level of the Sea are written thus —*31·4*.

The Scale of the County Plans is 6 inches to a mile, and each sheet contains 16 sheets of the Parish Plans. There is therefore a double reference number to each sheet of the Parish Plans, as VI. 9., the first number referring to the County Plans, the second number to the Parish Plans.

The dimensions of the sheets on the Six-inch scale being four miles by six miles the area is twenty-four square miles, equal to 15,360 acres.

The following are the characters employed on the Ordnance Plans on the Scales of 1-2500, and 6 inches to a mile :—

County Names	C	Hundreds or Wards	H
Parishes, Ancient or Mother	P	Civil Parishes or Townships	T
Extra Parochial	E	Division of Townships	T

Municipal Wards.....W

Antiquities ..... { ROMAN / Druidical or Saxon / Norman or Subsequent

The descriptions of the boundaries are shown by the following initials :—

Centre of Stream	*C.S.*	Centre of Fence	*C.F.*
Centre of Road	*C.R.*	Top of Cop	*T.C.*
Side of Stream or Drain	*S.S.* or *S.D.*	Centre of Wall	*C.W.*
Root of Hedge	*R.H.*	Defaced	*Def.*
Face of Wall	*F.W.*	Track of Stream	*T.S.*

Undefined.....*Und.*

Where a change occurs in the boundaries, the symbol [o—o] is used to show the part at which the change takes place.

N.B.—The areas are computed to the centre of fence, or other boundary of enclosure, except in the following cases :—

(1.) When the fence or other boundary is also the boundary of a Parish or other Civil Division, which does not follow the centre of the fence, the area is calculated to the Parish or other boundary, and not to the centre.

(2.) The Rivers, &c., bounding either side of a railway are included wholly within its area.

N.B.—To convert Decimal Fractions of an Acre into Roods and Perches, multiply the decimal first by 4 and then by 40, preserving the same number of decimals in the product.

Examples—

	Acres.		Acres.
	633·357		527·013
	4		4
	1·428		·052
	40		40
A. R. P.	17·120	A. R. P.	2·080
633 1 17		527 0 2	

TABLE

FOR CONVERTING DECIMAL PARTS OF AN ACRE INTO ROODS AND PERCHES.

Perch.	0 Rood.	1 Rood.	2 Roods.	3 Roods.	Perch.	0 Rood.	1 Rood.	2 Roods.	3 Roods.
0	·000	·250	·500	·750	21	·131	·381	·631	·881
1	·006	·256	·506	·756	22	·137	·387	·637	·887
2	·012	·262	·512	·762	23	·144	·394	·644	·894
3	·019	·269	·519	·769	24	·150	·400	·650	·900
4	·025	·275	·525	·775	25	·156	·406	·656	·906
5	·031	·281	·531	·781	26	·162	·412	·662	·912
6	·037	·287	·537	·787	27	·169	·419	·669	·919
7	·044	·294	·544	·794	28	·175	·425	·675	·925
8	·050	·300	·550	·800	29	·181	·431	·681	·931
9	·056	·306	·556	·806	30	·187	·437	·687	·937
10	·062	·312	·562	·812	31	·194	·444	·694	·944
11	·069	·319	·569	·819	32	·200	·450	·700	·950
12	·075	·325	·575	·825	33	·206	·456	·706	·956
13	·081	·331	·581	·831	34	·212	·462	·712	·962
14	·087	·337	·587	·837	35	·219	·469	·719	·969
15	·094	·344	·594	·844	36	·225	·475	·725	·975
16	·100	·350	·600	·850	37	·231	·481	·731	·981
17	·106	·356	·606	·856	38	·237	·487	·737	·987
18	·112	·362	·612	·862	39	·244	·494	·744	·994
19	·119	·369	·619	·869	40	·250	·500	·750	1·000
20	·125	·375	·625	·875					

PARISH OF LANIVET,

IN THE

COUNTY OF CORNWALL—(EASTERN DIVISION).

HUNDRED OF PYDER.

No. of Sheet and Plan and No. on Plan.	Area in Acres.	No. of Sheet and Plan and No. on Plan.	Area in Acres.	No. of Sheet and Plan and No. on Plan.	Area in Acres.
Sheet XXXIV. 1:—		Sheet XXXIII. 8:—		Sheet XXXIII. 8:—	
1	·311	39	·092	(*cont*[d].) 78	·448
2	·645	40	·154	79	·235
3	1·124	41	·047	80	·850
4	·096	42	1·065	81	·865
5	·226	43	·210	82	1·947
6	2·238	44	·518	83	2·567
7	2·085	45	·983	84	3·354
8	·781	46	·376	85	1·367
9	2·838	47	·450	86	1·550
10	1·559	48	·640	87	·126
11	·466	49	·979	88	·338
12	·399	50	·620	89	·629
13	·098	51	1·735	90	3·425
14	·530	52	1·692	91	1·619
15	·338	53	·430	92	·792
16	1·647	54	·608	93	2·553
17	·369	55	1·325	94	1·406
18	·871	56	1·698	95	·276
19	·811	57	7·793	96	·695
20	1·629	58	1·712	97	·102
21	·578	59	·502	98	1·347
22	·268	60	3·608	99	1·481
23	2·520	61	2·144	100	5·030
24	3·484	62	2·818	101	3·480
25	·314	63	1·488	102	2·840
26	6·522	64	4·998	103	1·344
27	·703	65	1·394	104	1·566
28	·960	66	6·611	105	·189
29	·578	67	1·470	106	·661
30	·230	68	1·776	107	3·268
31	·374	69	1·546	108	3·395
32	4·101	70	·190	109	2·841
33	5·358	71	7·299	110	·245
34	6·884	72	·056	111	2·792
35	6·690	73	5·276	112	2·123
36	3·100	74	4·557	113	1·906
37	1·854	75	5·305	114	1·072
38	·272	76	1·159	115	1·585
		77	·616	116	1·787

No. of Sheet and Plan and No. on Plan.	Area in Acres.	No. of Sheet and Plan and No. on Plan.	Area in Acres.	No. of Sheet and Plan and No. on Plan.	Area in Acres.
Sheet XXXIII. 8:—		Sheet XXXIII. 8:—		Sheet XXXIII. 8:—	
(*cont*d.) 117	3·441	(*cont*d.) 168	1·112	(*cont*d.) 219	1·338
118	·570	169	·734	220	1·624
119	2·374	170	·609	221	·712
120	3·522	171	·413	222	1·502
121	·945	172	1·160	223	3·527
122	1·174	173	·496	224	5·941
123	·410	174	2·105	225	2·258
124	·208	175	1·110	226	·247
125	1·499	176	4·490	227	1·162
126	3·996	177	2·943	228	2·346
127	2·513	178	·438	229	·278
128	4·854	179	2·702	230	6·687
129	·212	180	6·914	231	1·362
130	2·048	181	·588	232	5·038
131	1·932	182	·067	233	6·248
132	1·918	183	1·059	234	5·497
133	1·766	184	·235	235	4·901
134	·910	185	1·005	236	5·083
135	·140	186	·910	237	·277
136	·959	187	2·448	238	·198
137	1·769	188	·609	239	·238
138	4·866	189	·617	240	·280
139	2·574	190	1·184	241	·296
140	1·742	191	·170	242	·176
141	6·367	192	·940	243	·450
142	1·939	193	2·531	244	·125
143	2·613	194	6·138	245	·905
144	3·931	195	2·878	246	·983
145	4·748	196	·728	247	·188
146	3·005	197	8·933	248	·406
147	2·230	198	·478	249	1·090
148	5·221	199	1·050	250	2·554
149	3·502	200	1·964	251	1·776
150	2·158	201	4·876	252	·670
151	1·634	202	4·910	253	·128
152	2·398	203	5·389	254	2·163
153	1·340	204	5·631	255	3·675
154	1·160	205	1·885	256	·310
155	3·617	206	6·690	257	·827
156	3·023	207	1·659	258	2·908
157	4·391	208	·507	259	5·800
158	2·973	209	3·950	260	·360
159	·443	210	2·873	261	·793
160	·372	211	1·567	262	11·691
161	·426	212	·660	263	7·322
162	6·158	213	10·150	264	1·784
163	·733	214	1·175	265	4·435
164	1·575	215	1·313	266	4·926
165	·469	216	6·097	267	4·207
166	8·843	217	9·828	268	·348
167	2·541	218	9·045	269	1·227

No. of Sheet and Plan and No. on Plan.	Area in Acres.	No. of Sheet and Plan and No. on Plan.	Area in Acres.	No. of Sheet and Plan and No. on Plan.	Area in Acres.
Sheet XXXIII. 8:—		Sheet XXXIII. 8:—		Sheet XXXIV. 5:—	
(*contd.*) 270	3·465	(*contd.*) 321	7·100	(*contd.*) 369	6·648
271	2·133	322	5·713	370	6·435
272	·299	323	5·655	371	2·950
273	·892	324	3·248	372	2·478
274	·591	325	·120	373	5·606
275	·730	326	1·606	374	3·175
276	·647	327	·148	375	1·562
277	1·299	328	1·812	376	3·004
278	2·337	329	·154	377	·206
279	3·002	330	·422	378	·915
280	·278	331	·296	379	1·311
281	·202	332	·868	380	3·841
282	1·033	333	·631	381	·986
283	2·514	334	2·368	382	·649
284	4·350	335	1·929	383	1·079
285	6·590	336	2·878	384	·360
286	4·771	337	3·115	385	·358
287	4·776	338	2·962	386	5·636
288	5 339			387	2·133
289	3·413	Sheet XXXIV. 5:—		388	2·479
290	3·997	339	·292	389	5·421
291	4·996	340	·501	390	4·304
292	4·556	341	1·344	391	4·175
293	4·017	342	·240	392	3 941
294	5·021	343	·388	393	1·327
295	1·686	344	·228	394	·829
296	1·180	344a	·191	395	·679
297	·662	345	·700	396	2·774
298	4·303	346	3·045	397	3·536
299	·532	347	·951	398	·281
300	1·036	348	5·299	399	·574
301	·849	349	3·585	400	5·235
302	4·714	350	5·490	401	2·981
303	2·303	351	3·039	402	9·006
304	2·988	352	6·054	403	6·191
305	3·059	353	2·440	404	3·788
306	3·060	354	·982	405	4·417
307	·378	355	·334	406	2·197
308	1·729	356	2·819	407	·824
309	1·131	357	2·815	408	·363
310	1·193	358	4·694	409	·441
311	·383	359	3·314	410	·553
312	·688	360	4·158	411	·683
313	·305	361	·773	412	·310
314	1·728	362	5·746	413	4·428
315	6·904	363	·429	414	·022
316	5·181	364	3·287	415	·900
317	·986	365	4·214	416	·111
318	7·624	366	2·883	417	1·097
319	4·128	367	·420	418	3·527
320	3·923	368	1·117	419	2·721

No. of Sheet and Plan and No. on Plan.	Area in Acres.	No. of Sheet and Plan and No. on Plan.	Area in Acres.	No. of Sheet and Plan and No. on Plan.	Area in Acres.
Sheet XXXIV. 5:—		Sheet XXXIV. 5:—		Sheet XXXIV. 5:—	
(*contd.*) 420	3·153	(*contd.*) 470	·305	(*contd.*) 521	1·083
421	1·195	471	·679	522	·316
422	1·908	472	·159	523	·203
423	·121	473	4·033	524	·362
424	·908	474	3·088	525	1·297
425	·120	475	1·680	526	·519
426	1·287	476	2·562	527	1·439
427	4·965	477	1·996	528	3·631
428	3·773	478	2·487	529	·551
429	3·506	479	2·431	530	1·202
430	3·594	480	2·579	531	7·265
431	2·162	481	·889	532	·070
432	4·250	482	·858	533	7·181
433	2·821	483	·229	534	2·363
434	2·534	484	·180	535	1·773
435	2·976	485	8·686	536	1·325
436	·948	486	4·141	537	3·519
437	3·573	487	5·165	538	4·015
438	3·171	488	1·346	539	4·084
439	2·546	489	12·305	540	2·600
440	2·360	490	3·134	541	2·538
441	3·534	491	5·504	542	2·842
442	4·454	492	3·738	543	5·362
443	3·473	493	2·241	544	5·392
444	2·882	494	2·525	545	38·329
445	·692	495	3·074	546	1·998
446	4·114	496	·438	547	1·890
447	3·700	497	·402	548	·430
448	5·448	498	1·324	549	·275
449	3·565	499	1·785	550	2·937
450	3·139	500	3·760	551	·637
451	5·046	501	2·078	552	3·957
452	3·832	502	1·276	553	3·316
453	2·391	503	2·692	554	6·004
454	3·193	504	3·526	555	2·982
455	·660	505	2·188	556	6·091
456	1·332	506	·781	557	3·474
457	·180	507	4·553	558	6·945
457a	·099	508	2·544	559	5·888
458	1·223	509	3·192	560	·622
459	1·240	510	·611	561	3·004
460	2·549	511	3·896	562	1·732
461	2·806	512	2·455	563	·304
462	3·328	513	4·154	564	·371
463	4·115	514	4·767	565	1·068
464	4·211	515	5·600	565a	·285
465	7·755	516	3·627	566	·208
466	·528	517	8·741	567	·257
467	6·507	518	1·560	568	2·375
468	4·247	519	·609	569	5·512
469	·907	520	2·958	570	4·830

No. of Sheet and Plan and No. on Plan.	Area in Acres.
Sheet XXXIV. 5:—	
(*contd.*) 571	5·444
572	1·747
573	3·940
574	·786
575	1·572
576	1·782
577	1·701
578	5·889
579	3·731
580	4·992
581	3·455
582	2·673
583	·132
584	·569
585	4·000
586	1·950
587	2·493
588	·779
589	1·774
590	·836
591	4·262
592	4·723
593	·496
594	·516
595	·885
596	·439
597	2·744
598	3·832
599	1·097
600	·514
601	1·463
602	6·531
603	6·199
604	2·201
605	·160
606	1·755
607	1·065
608	1·320
609	1·760
610	8·408
611	3·988
612	4·310
613	4·326
614	·634
615	·242
616	·664
617	·369
618	3·173
619	·465
620	·609
621	3·597

No. of Sheet and Plan and No. on Plan.	Area in Acres.
Sheet XXXIV. 5:—	
(*contd.*) 622	·140
623	5·121
624	3·562
625	4·584
626	4·322
Sheet XXXIV. 6:—	
627	6·092
628	4·083
629	4·287
630	1·489
631	·252
632	1·126
633	·864
634	·601
635	2·527
636	2·094
637	·288
638	2·139
639	3·981
640	6·817
641	5·252
642	2·328
643	·248
Sheet XXXIII. 11:—	
644	2·861
645	1·325
646	·529
647	1·796
648	2·222
Sheet XXXIII. 12:—	
649	·207
650	·509
651	1·270
652	1·220
653	1·154
654	2·794
655	5·906
656	5·861
657	6·583
658	4·005
659	5·768
660	2·904
661	·845
662	3·050
662a	·120
663	·462
664	3·092
665	2·394

No. of Sheet and Plan and No. on Plan.	Area in Acres.
Sheet XXXIII. 12:—	
(*contd.*) 666	3·900
667	·478
668	·050
670	·352
671	·364
672	·600
673	·817
674	·340
675	·856
676	·681
677	·595
678	·598
679	·737
680	1·227
681	3·380
682	·800
683	·583
684	·562
685	·706
686	·378
687	4·209
688	5·364
689	·206
690	7·515
691	4·257
692	4·224
693	·304
694	2·907
695	6·597
696	2·487
697	1·516
698	1·362
699	·784
700	1·582
701	1·826
702	2·477
703	·548
704	·954
705	·639
706	·311
707	4·780
708	3·015
709	4·075
710	·313
711	·769
712	1·176
713	·389
714	·561
715	·180
716	·376
717	1·275

No. of Sheet and Plan and No. on Plan.	Area in Acres.	No. of Sheet and Plan and No. on Plan.	Area in Acres.	No. of Sheet and Plan and No. on Plan.	Area in Acres.
Sheet XXXIII. 12 :—		Sheet XXXIII. 12 :—		Sheet XXXIII. 12 :—	
(*cont*d.) 718	1·325	(*cont*d.) 769	2·730	(*cont*d.) 820	8·550
719	1·413	770	4·390	821	3·540
720	3·716	771	1·567	822	4·605
721	·828	772	·092	823	5·635
722	2·835	773	1·060	824	·690
723	1·695	774	1·223	825	1·753
724	1·309	775	·830	826	2·380
725	·575	776	6·210	827	3·815
726	2·573	777	·492	828	4·240
727	4·711	778	·110	829	·905
728	11·160	779	1·860	830	·430
729	7·672	780	1·381	831	1·060
730	4·683	781	7·517	832	·920
731	·140	782	4·169	833	6·080
732	3·560	783	5·111	834	·435
733	4·585	784	·242	835	·868
734	4·381	785	6·651	836	·715
735	5·380	786	10·869	837	2·580
736	4·512	787	6·722	838	·630
737	7·719	788	3·067	839	32·199
738	5·123	789	3·101	840	3·360
739	3·128	790	3·093	841	9·525
740	3·065	791	3·650	842	4·140
741	6·182	792	6·204	843	·913
742	6·284	793	6·486	844	2·325
743	·251	794	2·890	845	·940
744	2·730	795	2·988	846	3·315
745	·529	796	4·836	847	1·945
746	·468	797	9·928	848	4·495
747	·928	798	6·698	849	7·484
748	·552	799	4·392	850	3·315
749	3·821	800	1·704	851	4·009
750	2·495	801	·168	852	6·990
751	1·990	802	1·639	853	3·865
752	6·380	803	·300	854	4·284
753	2·643	804	3·047	855	4·680
754	2·996	805	·608	856	2·352
755	5·618	806	·940	857	7·957
756	1·094	807	·366	858	5·575
757	5·209	808	·660	859	4·059
758	2·456	809	6·084	860	·288
759	2·541	810	2·680	861	3·429
760	5·532	811	1·345	862	6·805
761	2·578	812	2·335	863	2·130
762	·278	813	·678	864	1·619
763	4·207	814	7·532	865	2·179
764	4·026	815	9·885	866	·193
765	3·645	816	·938	867	5·371
766	3·572	817	2·445	868	1·574
767	2·171	818	1·775	868a	1·525
768	2·408	819	5·290	869	6·542

No. of Sheet and Plan and No. on Plan.	Area in Acres.
Sheet XXXIII. 12:— (*cont^d.*)	
870	6·472
871	3·777
872	8·184
873	1·877
874	2·905
875	·499
876	1·112
877	·538
878	5·025
879	·488
880	·489
881	5·438
882	·128
883	3·630
884	5·305
885	3·028
886	·260
887	1·245
888	2·207
889	5·686
890	3·660
891	9·570
892	6·293
893	3·544
894	6·543
895	3·378
896	7·622
897	·272
898	1·007
899	4·115
900	3·348
901	1·968
902	2·689
903	3·380
904	1·708
905	7·445
906	10·307
907	4·980
908	4·248
909	4·441
910	·734
911	2·002
912	4·250
913	6·103
914	5·267
915	1·561
916	8·806
917	1·389
918	10·768
919	2·539
920	11·033

No. of Sheet and Plan and No. on Plan.	Area in Acres.
Sheet XXXIII. 12:— (*cont^d.*)	
921	6·750
922	·532
923	1·315
924	1·906
925	1·865
926	6·343
927	5·001
928	4·875
929	2·577
930	4·138
931	2·141
932	2·002
933	11·077
934	12·452
Sheet XXXIV. 9:—	
935	3·997
936	2·284
937	3·853
938	3·042
939	3·743
940	2·929
941	·936
942	5·701
943	1·601
944	1·840
945	·786
946	·489
947	·294
948	1·150
949	4·129
950	6·601
951	11·688
952	1·666
953	6·623
954	3·987
955	4·360
956	18·643
957	3·067
958	4·167
959	3·089
960	8·425
961	4·960
962	5·118
963	·747
964	2·242
965	3·669
966	·069
967	2·518
968	·512
969	·626

No. of Sheet and Plan and No. on Plan.
Sheet XXXIV. 9:— (*cont^d.*)
970
971
972
973
974
975
976
977
978
979
980
981
982
983
984
985
986
987
988
989
990
991
992
993
994
995
996
997
998
999
1000
1001
1002
1003
1004
1005
1006
1007
1008
1009
1010
1011
1012
1013
1014
1015
1016
1017
1018
1019
1020

No. of Sheet and Plan and No. on Plan.	Area in Acres.	No. of Sheet and Plan and No. on Plan.	Area in Acres.	No. of Sheet and Plan and No. on Plan.	Area in Acres.
Sheet XXXIV. 9:—		Sheet XXXIV. 9:—		Sheet XXXIV. 9:—	
(*cont*d.) 1021	8·237	(*cont*d.) 1072	·126	(*cont*d.) 1121	3·216
1022	9·394	1073	1·845	1122	2·433
1023	13·423	1074	5·820	1123	3·588
1024	1·816	1075	1·192	1124	4·255
1025	·510	1076	·793	1125	5·679
1026	4·036	1077	1·036	1126	·602
1027	5·368	1078	5·208	1127	7·556
1028	5·799	1079	5·987	1128	8·574
1029	·910	1080	7·563	1129	8·200
1030	4·685	1081	8·833	1130	11·654
1031	5·568	1082	7·664	1131	10·306
1032	5·508	1083	16·950	1132	6·057
1033	21·697	1084	15·061	1133	3·234
1034	·116	1085	9·411	1134	3·119
1035	1·039	1086	7·256	1135	2·914
1036	·839	1087	8·734	1136	3·626
1037	·656	1088	·431	1137	3·199
1038	·812	1089	1·510	1138	6·278
1039	·711	1090	1·480	1139	3·405
1040	1·390	1091	3·543	1140	5·837
1041	·926	1092	1·332	1141	1·453
1042	·477	1093	·273	1142	·679
1043	1·191	1093a	·308	1143	·798
1044	·704	1094	5·414	1144	·178
1045	1·131	1095	4·963	1145	2·054
1046	·752	1096	4·522	1146	·354
1047	2·954	1097	·629	1147	·906
1048	·577	1098	4·232	1148	3·314
1049	2·630	1099	3·483	1149	2·640
1050	·175	1099a	·130	1150	2·967
1051	·814	1100	3·982	1151	2·650
1052	4·140	1101	1·018	1152	6·184
1053	·440	1102	·338	1153	2·031
1054	·830	1103	4·060	1154	3·057
1055	3·042	1104	7·769	1155	·577
1056	·517	1105	1·252	1156	·442
1057	1·023	1106	3·541	1157	6·091
1058	·113	1107	4·471	1158	2·373
1059	2·420	1108	1·695	1159	6·196
1060	6·386	1109	1·780	1160	·225
1061	2·723	1110	1·331	1161	2·939
1062	2·463	1111	1·462	1162	3·561
1063	4·410	1112	1·612	1163	2·745
1064	2·111	1113	·292	1164	1·571
1065	7·090	1114	2·910	1165	3·951
1066	3·082	1115	1·750	1166	6·215
1067	3·396	1116	4 072	1167	·589
1068	8·865	1117	2·904	1168	4·706
1069	·211	1118	3·091	1169	2·142
1070	·139	1119	3·389	1170	3·871
1071	·302	1120	2·538	1171	3·339

PARISH OF LANIVET.

No. of Sheet and Plan and No. on Plan.	Area in Acres.	No. of Sheet and Plan and No. on Plan.	Area in Acres.	No. of Sheet and Plan and No. on Plan.	Area in Acres.
Sheet XXXIV. 9 :—		Sheet XXXIV. 10 :—		Sheet XXXIV. 10 :—	
(*cont*^{d}.) 1172	2·665	(*cont*^{d}.) 1220	·269	(*cont*^{d}.) 1271	2·48
1173	4·397	1221	·731	1272	2·40
1174	7·253	1222	5·460	1273	2·90
1175	2·930	1223	1·420	1274	3·15
1176	2·760	1224	1·410	1275	2·33
1177	3·324	1225	3·370	1276	3·31
1178	8·323	1226	1·079	1277	2·37
1179	3·421	1227	·707	1278	23·94
1180	2·179	1228	·971	1279	·58
1181	2·015	1229	·729	1280	1·46
1182	3·771	1230	2·682	1281	·46
1183	·382	1231	1·102	1282	2·01
1184	3·308	1232	1·564	1283	·92
1185	5·862	1233	2·748	1284	1·84
1186	10·153	1234	2·342	1285	2·20
1187	5·609	1235	·769	1286	5·53
1188	11·900	1236	15·472	1287	4·61
1189	·100	1237	1·345	1288	5·43
1190	4·288	1238	4·640	1289	5·04
1191	6·980	1239	3·783	1290	3·58
1192	6·273	1240	1·607	1291	4·60
1193	·382	1241	·856	1292	2·36
1194	5·551	1242	3·532	1293	1·36
1195	1·779	1243	1·206	1294	2·35
1196	4·656	1244	·889	1295	1·21
1197	8·325	1245	·457	1296	3·35
1198	·660	1246	·412	1297	2·24
1198a	·139	1247	·484	1298	1·68
1199	8·466	1248	·767	1299	1·27
1200	3·053	1249	2·970	1300	3·41
1201	2·573	1250	3·583	1301	2·94
		1251	5·454	1302	6·27
Sheet XXXIV. 10 :—		1252	4·020	1303	·12
1202	3·335	1253	2·885	1304	1·68
1203	3·915	1254	2·207	1305	4·78
1204	2·545	1255	·086	1306	1·31
1205	2·957	1256	·366	1307	·51
1206	4·999	1257	·814	1308	1·87
1207	5·511	1258	·588	1309	3·39
1208	2·158	1259	·419	1310	4·70
1209	·616	1260	5·213	1311	·30
1210	3·486	1261	·174	1312	2·18
1211	·499	1262	·668	1313	3·20
1212	3·690	1263	·802	1314	8·30
1213	·642	1264	·757	1315	·30
1214	3·815	1265	·644	1316	·91
1215	4·056	1266	2·409	1317	1·06
1216	2·405	1267	·240	1318	·31
1217	2·686	1268	1·465	1319	·70
1218	2·421	1269	·250	1320	·42
1219	1·963	1270	·081	1321	4·27

No. of Sheet and Plan and No. on Plan.	Area in Acres.
Sheet XXXIV. 10:—	
(*contd.*) 1322	·794
1323	2·504
1324	1·025
1325	1·075
1326	9·684
1327	10·764
1328	·068
1329	7·960
1330	1·105
1331	3·541
1332	3·454
1333	2·315
1334	·914
1335	1·440
1336	1·206
1337	·524
1338	·670
1339	·120
1340	1·620
1341	2·458
1342	·160
1343	2·186
1344	·288
1345	3·254
1346	·176
1347	2·175
1348	2·883
1349	3·222
1350	1·631
1351	4·869
1352	2·784
1353	1·574
1354	·724
1355	3·567
1356	2·306
1357	·589
1358	·156
1359	·144
1360	·100
1361	·906
1362	2·802
1363	·101
1364	1·071
1365	4·908
1366	·667
1367	3·507
1368	·467
1369	8·289
1370	11·291
1371	12·721
1372	7·708

No. of Sheet and Plan and No. on Plan.	Area in Acres.
Sheet XXXIV. 10:—	
(*contd.*) 1373	1·293
1374	·215
1375	5·222
1376	5·059
1377	5·746
1378	4·964
1379	2·476
1380	2·314
1381	2·528
1382	2·766
1383	3·025
1384	1·380
1385	·457
1386	4·433
1387	6·451
1388	2·365
1389	12·015
1390	·017
1391	2·394
1392	·893
1393	4·814
1394	5·734
1395	4·529
1396	2·610
1397	5·097
1398	3·776
1399	3·662
1400	·540
1401	1·180
1402	·520
Sheet XXXIII. 16:—	
1403	5·037
1404	3·940
1405	22·475
1406	3·067
1407	7·104
1408	3·876
1409	4·980
1410	3·025
1411	·771
1412	·817
1413	4·247
1414	2·262
1415	3·939
1416	1·316
1417	2·178
1418	·400
1419	2 045
1420	1·337
1421	1·291

No. of Sheet and Plan and No. on Plan.	Area in Acres.
Sheet XXXIII. 16:—	
(*contd.*) 1422	2·035
1423	2·421
1424	2·765
1425	2·169
1426	2·479
1427	1·946
1428	2·201
1429	·559
1430	1·502
1431	1·509
1432	2·979
1433	·293
1434	1·347
1435	2·063
1436	·521
1437	1·156
1438	1·804
1439	23·848
1440	·230
1441	6·388
1442	1·285
1443	1·215
1444	·813
1445	·517
1446	1·403
1447	·158
1448	·914
1449	·898
1450	·146
1451	2·062
1452	1·311
1453	1·567
1454	1·660
1455	·239
1456	4·193
1457	5·615
1458	2·078
1459	1·674
1460	4 681
1461	3·363
1462	1·315
1463	3·883
1464	2·460
1465	·230
1466	·410
1467	·156
1468	22·972
1469	·565
1470	1·040
1471	·311
1472	1·431

No. of Sheet and Plan and No. on Plan.	Area in Acres.	No. of Sheet and Plan and No. on Plan.	Area in Acres.	No. of Sheet and Plan and No. on Plan.	Area in Acres.
Sheet XXXIII. 16:—		Sheet XXXIV. 13:—		Sheet XXXIV. 13:—	
(*cont*d.) 1473	2·052	(*cont*d.) 1521	·339	(*cont*d.) 1572	3·256
1474	·237	1522	·647	1573	2·386
1475	·229	1523	6·301	1574	2·066
1476	2·830	1524	4·717	1575	2·785
1477	1·080	1525	7·533	1576	4·333
1478	2·864	1526	·496	1577	2·391
1479	1·549	1527	·855	1578	2·126
1480	2·012	1528	1·219	1579	2·413
1481	1·748	1529	3·651	1580	5·539
1482	·603	1530	1·858	1581	·954
1483	1·565	1531	6·335	1582	5·648
1484	2·046	1532	3·421	1583	3·698
1485	2·155	1533	4·603	1584	6·625
1486	1·418	1534	5·562	1585	4·507
1487	·577	1535	11·022	1586	5·141
1488	·445	1536	6·963	1587	4·831
1488a	·265	1537	1·918	1588	4·591
1489	·596	1538	5·461	1589	5·844
1490	·187	1539	11·635	1590	4·592
1491	2·842	1540	8·032	1591	6·235
1492	1·759	1541	3·572	1592	·198
1493	1·296	1542	·451	1593	9·969
1494	·387	1543	·646	1594	10·251
1495	·879	1544	4·300	1595	2·745
1496	2·383	1545	4·120	1596	8·195
1497	2·013	1546	·517	1597	2·726
1498	1·402	1547	4·733	1598	·669
1499	2·025	1548	1·410	1599	·398
1500	2·318	1549	4·397	1600	·850
1501	·158	1550	·463	1601	3·673
1502	2·560	1551	·467	1602	2·649
1503	2·324	1552	2·355	1603	·415
1504	·871	1553	·106	1604	·600
1505	·270	1554	·344	1605	5·445
1506	·766	1555	4·929	1606	4·390
1507	1·782	1556	7·070	1607	5·762
1508	·775	1557	3·963	1608	3·658
1509	3·666	1558	3·517	1609	3·626
1510	2·306	1559	7·036	1610	·864
1511	2·778	1560	5·853	1611	4·956
1512	2·654	1561	1·549	1612	4·025
		1562	·644	1613	·364
Sheet XXXIV. 13:—		1563	3·465	1614	4·264
1513	7·907	1564	6·623	1615	4·931
1514	·462	1565	4·849	1616	4·730
1515	·848	1566	4·005	1617	3·786
1516	1·189	1567	5·676	1618	7·716
1517	8·813	1568	9·138	1619	2·137
1518	2·238	1569	1·488	1620	2·670
1519	1·028	1570	2·232	1621	1·868
1520	·239	1571	20·031	1622	5·387

No. of Sheet and Plan and No. on Plan.	Area in Acres.
Sheet XXXIV. 13:—	
(*cont*d.) 1623	3·070
1624	2·888
1625	2·903
1626	3·624
1627	2·052
1628	2·974
1629	·947
1630	2·752
1631	2·460
1632	1·872
1633	3·436
1634	6·069
1635	·861
1636	3·963
1637	5·157
1638	2·322
1639	4·319
1640	2·539
1641	1·529
1642	11·614
1643	16·189
1644	2·284
1645	3·635
1645a	1·198
1646	2·330
1647	3·163
1648	5·061
1649	2·031
1650	2·466
1651	3·592
1652	1·998
1653	1·443
1654	·802
1655	1·209
1656	1·626
1657	2·716
1658	2·157
1659	3·721
1660	·608
1661	1·068
1662	·555
1663	1·691
1664	·755
1665	2·382
1666	·665
1667	·238
1668	·547
1669	·812
1670	·715
1671	·598
1672	1·871

No. of Sheet and Plan and No. on Plan.	Area in Acres.
Sheet XXXIV. 13:—	
(*cont*d.) 1673	·407
1674	1·104
1675	·352
1676	·784
1677	·678
1678	·416
1679	4·213
1680	1·010
1681	3·126
1682	4·427
1683	2·101
1684	·823
1685	3·030
1686	1·317
1687	1·036
1688	1·483
1689	·109
1690	·309
1691	1·384
1692	·106
1693	2·406
1694	2·706
1695	1·273
1696	1·684
1697	2·703
1698	2·108
1699	2·861
1700	2·694
1701	3·217
1702	2·849
1703	3·329
1704	3·075
1705	1·107
1706	2·985
1707	4·435
1708	1·607
1709	3·477
1710	2·075
1711	1·456
1712	1·568
1713	1·571
1714	1·800
1715	2·736
1716	1·558
1717	2·227
1718	2·862
1719	·754
Sheet XXXIV. 14:—	
1720	3·190
1721	4·439

No. of Sheet and Plan and No. on Plan.	Area in Acres.
Sheet XXXIV. 14:—	
(*cont*d.) 1722	3·450
1723	2·515
1724	2·225
1725	2·973
1726	4·361
1727	·057
1728	4·747
1729	4·007
1730	4·790
1731	·169
1732	3·679
1733	4·452
1734	2·429
1735	2·402
1736	3·597
1737	1·647
1738	4·539
1739	2·968
1740	1·147
1741	1·410
1742	3·074
1743	·321
1744	1·998
1745	1·406
1746	2 073
1747	1·618
1748	·924
1749	4 545
1750	5 504
1751	2 299
1752	1·981
1753	·828
1754	1·500
1755	·192
1756	·645
1757	·662
1758	·169
1759	1·191
1760	1·346
1761	2·377
1762	·567
1763	·877
1764	·138
1765	·040
1766	2·503
1767	4·115
1768	·498
1769	·396
1770	·147
1771	4·230
1772	1·917

No. of Sheet and Plan and No. on Plan.	Area in Acres.	No. of Sheet and Plan and No. on Plan.	Area in Acres.	No. of Sheet and Plan and No. on Plan.	Area in Acres.
Sheet XXXIV. 14 :—		Sheet XXXIV. 14 :—		Sheet XXXIV. 14 :—	
(*cont*d.) 1773	·079	(*cont*d.) 1824	2·606	(*cont*d.) 1875	·815
1774	1·766	1825	1·188	1876	2·592
1775	2·170	1826	1·107	1877	6·285
1776	·771	1827	1·475	1878	3·457
1777	·198	1828	·259	1879	4·130
1778	2·201	1829	1·235	1880	3·258
1779	2·696	1830	·076	1881	3·446
1780	1·654	1831	1·386	1882	·236
1781	5·092	1832	1·776	1883	1·965
1782	1·408	1833	2·766	1884	1·214
1783	1·988	1834	1·496	1885	2·301
1784	1·955	1835	·246	1886	1·081
1785	1·915	1836	·469	1887	·808
1786	1·912	1837	1·150	1888	·281
1787	2·046	1838	·132	1889	6·655
1788	·536	1839	1·864	1890	·631
1789	4·015	1840	1·373	1891	·728
1790	3·208	1841	2·501	1892	·775
1791	3·460	1842	·172	1893	·918
1792	2·708	1843	·638	1894	2·639
1793	1·508	1844	·450	1895	5·434
1794	2·514	1845	·435	1896	6·406
1795	3·405	1846	·344	1897	1·391
1796	2·999	1847	2·438	1898	5·742
1797	3·186	1848	·968	1899	5·050
1798	2·205	1849	1·107	1900	2·207
1799	1·453	1850	3·369	1901	·832
1800	·359	1851	·633	1902	4·050
1801	1·859	1852	1·807	1903	·210
1802	1·102	1853	3·400	1904	13·506
1803	2·477	1854	3·815	1905	2·308
1804	1·509	1855	5·664	1906	3·556
1805	·621	1856	3·863	1907	2·309
1806	1·090	1857	6·663	1908	·389
1807	1·130	1858	1·304	1909	·416
1808	5·017	1859	1·271	1910	1·372
1809	2·313	1860	1·626	1911	2·462
1810	·251	1861	·070	1912	6·359
1811	·396	1862	·138	1913	·987
1812	·168	1863	·409	1914	·110
1813	3·344	1864	·208	1915	·024
1814	1·390	1865	4·609		
1815	2·337	1866	4·447	Sheet XLII. 1 :—	
1816	·368	1867	3·698	1916	27·376
1817	2·745	1868	1·842	1917	2·142
1818	·291	1869	3·925	1918	1·686
1819	·318	1870	3·904	1919	2·477
1820	2·570	1871	5·503	1920	·100
1821	2·706	1872	3·724		
1822	1·872	1873	·088		5425·879
1823	2·019	1874	·589		

RECAPITULATION.

Area in Acres.	
5289·017	Land.
135·499	Roads.
1·363	Water.
5425·879	Total area of the Parish of Lanivet, in the County of Cornwall.

INDEX TO PLACES

IN THE

PARISH OF LANIVET.

COUNTY OF CORNWALL.

Name of Place.	No. of Sheet. 6-inch scale.	No. of Sheet. 25·344 in. scale.
Atley - -	XXXIV.	5
Barrington Lodge -	XXXIII.	8
Blowinghouse - -	XXXIV.	5
Bodwanniek - -	"	"
Bokiddick - -	"	13
Church (Rectory)	"	9
Clann - -	"	"
Coit - - -	"	14
Cork - - -	XXXIII.	8
Fenton - -	XXXIV.	14
Fentonpits - -	"	"
Forda - -	"	5
Foxhole - -	XXXIII.	8
Fox Park - -	XXXIV.	10
Higher Cadwin -	XXXIII.	12
Highcross - -	"	16
Higher Penvivian -	XXXIV.	14
Higher Rosewarrick	XXXIII.	12
Higher Tredenham	XXXIV.	9
Higher Woodley -	XXXIII.	12
Lannival - -	XXXIV.	5
Lanet - -	"	"
Lanivet - -	"	9
Lamorick - -	"	"
Lesquite - - -	"	14
Lower Cadwin -	XXXIII.	8
Lower Hillhead -	XXXIV.	5
Lower Woodley -	XXXIII.	8
Mena - -	XXXIV.	13
Mulberry - -	XXXIII.	8
Nanstallon - -	XXXIV.	1
Newton - -	"	5
Penvivian - -	"	14
Penburthen - -	"	"
Rectory - -	"	9
Reperry - -	"	13
Reenpark - -	XXXIII.	16
Redtye - -	"	"
Rosewarrick -	"	12
Rosehill - -	XXXIV.	9
Sandershill - -	"	5
Stephen Gelly -	"	"
St. Bennets - -	"	9
St. Lawrence -	"	5
St. Ingunger -	"	10
Threewaters -	"	5
Tremore - -	XXXIII.	12
Tremorebridge -	"	"
Trebell - -	XXXIV.	14
Trebell Green -	"	"
Tremayle - -	"	5
Treningle - -	"	"
Tredinnick -	"	14
Tredinnickpits -	"	"
Tredenham -	"	9
Trekillick - -	"	6
Tremeer - -	"	9
Tremabyn - -	"	"
Treliggon - -	"	"
Tregullan - -	"	10
Tretoil - -	"	"

LONDON:
Printed by George E. Eyre and William Spottiswoode,
Printers to the Queen's most Excellent Majesty.
For Her Majesty's Stationery Office.
[.—50.—4/82.]

LONDON:
Printed by George E. Eyre and William Spottiswoode,
Printers to the Queen's most Excellent Majesty.
For Her Majesty's Stationery Office.
[.—50.—4/82.]

DEPÔTS FOR THE SALE OF ORDNANCE MAPS, &c.

ENGLAND AND WALES.

1, Saint Martin's Place, Charing Cross—LONDON.

SCOTLAND

Ordnance Survey Office, Post-office Buildings—EDINBURGH.

IRELAND.

Ordnance Survey Office, Phœnix Park—DUBLIN.

ORDNANCE SURVEY OF ENGLAND.

BOOK OF REFERENCE TO THE PLAN

OF THE

PARISH OF LANLIVERY

(HUNDRED OF POWDER),

IN THE

COUNTY OF CORNWALL,

CONTAINING 6788·417 ACRES.

MAJOR-GENERAL A. C. COOKE, C.B., R.E.,

DIRECTOR-GENERAL OF THE ORDNANCE SURVEYS.

LONDON:

PRINTED BY GEORGE E. EYRE AND WILLIAM SPOTTISWOODE,

PRINTERS TO THE QUEEN'S MOST EXCELLENT MAJESTY.

FOR HER MAJESTY'S STATIONERY OFFICE.

1882.

Price Two Shillings and Sixpence.

PARISH OF LANLIVERY,

IN THE

COUNTY OF CORNWALL.

HUNDRED OF POWDER.

Price Two Shillings and Sixpence.

ORDNANCE SURVEY OF ENGLAND

PARISH OF LANLIVERY

Co CORNWALL

INDEX TO THE SHEETS

LANHYDROCK PK

EXPLANATORY REMARKS.

The Scale of the Parish Plans is the 1-2500th of the actual length on the ground, and is equal to 25·344 inches to a mile, or 3·157 chains to an inch, which is very approximately equal to one square inch to one acre, the square of 1·0018 inch being equal to one acre.

The length of each sheet is 1½ miles, and the breadth 1 mile, the area of each sheet is therefore 960 acres.

Each enclosure has a reference number to the area which is given in this Book; in the case of towns and large villages encircled by a red band, one number and area only are given for the portion within the red band, unless they are contained in more than one parish, in which case a number is given for the portion included in each parish.

The Braces [⌒] on the plans are to indicate that the spaces so braced are included under the same reference number.

The Altitudes in feet above the Mean Level of the Sea are written thus —*31·4*.

The Scale of the County Plans is 6 inches to a mile, and each sheet contains 16 sheets of the Parish Plans. There is therefore a double reference number to each sheet of the Parish Plans, as VI. 9., the first number referring to the County Plans, the second number to the Parish Plans.

The dimensions of the sheets on the Six-inch scale being four miles by six miles the area is twenty-four square miles, equal to 15,360 acres.

The following are the characters employed on the Ordnance Plans on the Scales of 1-2500, and 6 inches to a mile :—

County Names	C	Hundreds or Wards	H
Parishes, Ancient or Mother	P	Civil Parishes or Townships	T
Extra Parochial	E	Division of Townships	T

Municipal Wards.....W

Antiquities ..... ROMAN / Druidical or Saxon / Norman or Subsequent

The descriptions of the boundaries are shown by the following initials :—

Centre of Stream	*C.S.*	Centre of Fence	*C.F.*
Centre of Road	*C.R.*	Top of Cop	*T.C.*
Side of Stream or Drain	*S.S.* or *S.D.*	Centre of Wall	*C.W.*
Root of Hedge	*R.H.*	Defaced	*Def.*
Face of Wall	*F.W.*	Track of Stream	*T.S.*

Undefined.....*Und.*

Where a change occurs in the boundaries, the symbol [o—o] is used to show the part at which the change takes place.

N.B.—The areas are computed to the centre of fence, or other boundary of enclosure, except in the following cases :—

(1.) When the fence or other boundary is also the boundary of a Parish or other Civil Division, which does not follow the centre of the fence, the area is calculated to the Parish or other boundary, and not to the centre.

(2.) The fences, &c., bounding either side of a railway are included wholly within its area.

N.B.—To convert Decimal Fractions of an Acre into Roods and Perches, multiply the decimal first by 4 and then by 40, preserving the same number of decimals in the product.

Examples—

	Acres.		Acres.
	633·357		527·013
	4		4
	1·428		·052
	40		40
A. R. P.	17·120	A. R. P.	2·080
633 1 17		527 0 2	

TABLE

FOR CONVERTING DECIMAL PARTS OF AN ACRE INTO ROODS AND PERCHES.

Perch.	0 Rood.	1 Rood.	2 Roods.	3 Roods.	Perch.	0 Rood.	1 Rood.	2 Roods.	3 Roods.
0	·000	·250	·500	·750	21	·131	·381	·631	·881
1	·006	·256	·506	·756	22	·137	·387	·637	·887
2	·012	·262	·512	·762	23	·144	·394	·644	·894
3	·019	·269	·519	·769	24	·150	·400	·650	·900
4	·025	·275	·525	·775	25	·156	·406	·656	·906
5	·031	·281	·531	·781	26	·162	·412	·662	·912
6	·037	·287	·537	·787	27	·169	·419	·669	·919
7	·044	·294	·544	·794	28	·175	·425	·675	·925
8	·050	·300	·550	·800	29	·181	·431	·681	·931
9	·056	·306	·556	·806	30	·187	·437	·687	·937
10	·062	·312	·562	·812	31	·194	·444	·694	·944
11	·069	·319	·569	·819	32	·200	·450	·700	·950
12	·075	·325	·575	·825	33	·206	·456	·706	·956
13	·081	·331	·581	·831	34	·212	·462	·712	·962
14	·087	·337	·587	·837	35	·219	·469	·719	·969
15	·094	·344	·594	·844	36	·225	·475	·725	·975
16	·100	·350	·600	·850	37	·231	·481	·731	·981
17	·106	·356	·606	·856	38	·237	·487	·737	·987
18	·112	·362	·612	·862	39	·244	·494	·744	·994
19	·119	·369	·619	·869	40	·250	·500	·750	1·000
20	·125	·375	·625	·875					

PARISH OF LANLIVERY,

IN THE

COUNTY OF CORNWALL—(EASTERN DIVISION).

HUNDRED OF POWDER.

No. of Sheet and Plan and No. on Plan.	Area in Acres.	No. of Sheet and Plan and No. on Plan.	Area in Acres.	No. of Sheet and Plan and No. on Plan.	Area in Acres.
Sheet XXXIV. 14:—		Sheet XXXIV. 14:—		Sheet XXXIV. 14:—	
1	·256	(*cont*d.) 37	1·420	(*cont*d.) 76	·413
2	·423	38	·892	77	2·645
3	·575	39	2·394	78	1·436
4	·679	40	5·842	79	2·938
5	·428	41	3·395	80	1·204
6	·354	42	·449	81	2·182
7	1·510	43	1·082	82	1·433
8	2·327	44	5·018	83	·946
9	2·703	45	1·093	84	·979
10	·168	46	·300	85	2·334
11	27·690	47	5·275	86	·455
12	·259	48	5·692	86a	·008
13	·144	49	2·638	87	·068
14	·157	50	2·597	87a	·464
15	·190	51	3·203	88	3·234
16	6·050	52	6·784	89	1·351
16a	·142	53	3·925	90	4·007
17	·202	54	3·258	91	3·488
18	36·010	55	4·439	92	5·099
19	·149	56	·268	93	1·041
20	·114	57	4·537	94	4·444
21	·109	58	5·217	95	3·201
22	·369	59	1·427	96	1·462
23	·831	60	2·472	97	2·731
24	·550	61	1·222	98	·824
25	·717	62	1·142	99	·240
26	1·009	63	1·310	100	·489
27	·393	64	2·880	101	1·116
28	·247	65	4·665	102	2·409
29	·440	66	6·272	103	4·182
30	·300	67	2·381	104	2·169
31	·180	68	2·251	105	5·516
31a	·076	69	·703	106	3·022
32	·170	70	2·127	107	5·416
32a	·130	71	·618	108	·163
33	·325	72	·240	109	·830
34	·262	73	·516	110	·897
35	1·499	74	·213	111	1·474
36	1·592	75	·348	112	1·882

PARISH OF LANLIVERY.

No. of Sheet and Plan and No. on Plan.	Area in Acres.
Sheet XXXIV. 14:—	
(*cont*^{d}.) 113	1·628
114	·769
115	1·964
116	·131
117	·686
118	·900
119	·856
120	1·970
121	2·270
122	2·983
123	3·278
124	·629
125	2·388
Sheet XXXIV. 15:—	
126	3·484
127	·322
128	·997
128a	·196
129	·270
130	1·366
131	2·380
132	·307
133	2·178
134	1·970
135	·547
136	4·911
137	·360
138	·871
139	5·494
140	1·283
141	·914
142	3·169
143	3·842
144	4·394
145	1·270
145a	·921
146	·230
147	·547
148	1·687
149	1·037
150	3·681
151	2·343
152	1·225
153	1·226
154	1·214
155	5·102
156	5·463
157	4·472
158	3·737
159	2·544

No. of Sheet and Plan and No. on Plan.	Area in Acres.
Sheet XXXIV. 15:—	
(*cont*^{d}.) 160	·932
161	4·091
162	4·777
163	4·127
164	1·395
165	3·752
166	1·559
167	1·013
168	1·975
169	·787
170	3·205
171	1·319
172	·334
173	4·926
174	·366
175	5·435
176	2·122
177	·880
178	·409
179	5·829
180	1·981
181	·579
182	·899
183	2·821
184	1·647
185	1·005
186	·848
187	·368
187a	·288
188	·437
188a	·328
189	1·406
190	2·786
191	4·912
192	5·882
193	1·026
194	1·445
195	2·241
196	2·876
197	3·618
198	3·956
199	·564
199a	1·136
200	·136
201	3·541
202	2·258
203	3·800
204	3·061
205	3·058
206	1·948
207	1·353

No. of Sheet and Plan and No. on Plan.	Area in Acres.
Sheet XXXIV. 15:—	
(*cont*^{d}.) 208	1·368
209	1·511
210	2·166
211	2·370
212	2·696
213	·652
214	1·578
215	2·508
216	18·263
217	1·746
218	22·017
219	1·637
220	2·277
221	1·165
222	2·230
223	1·929
224	3·594
225	·252
226	1·992
227	1·453
228	1·401
229	1·246
230	1·296
231	·898
232	·077
233	1·268
234	1·623
235	2·264
236	·308
237	2·356
238	1·308
239	·483
240	2·040
241	1·358
242	1·541
243	·040
244	3·698
245	1·501
246	3·819
247	2·254
248	2·104
249	1·278
250	1·177
251	·300
252	3·829
253	7·893
254	4·511
255	1·273
256	·500
257	·320
258	2·746

No. of Sheet and Plan and No. on Plan.	Area in Acres.
Sheet XXXIV. 15:—	
(*cont*d.) 259	3·493
260	·350
261	2·257
262	·210
263	3·243
264	·689
265	·350
266	·758
267	4·202
268	·240
269	·306
270	2·684
271	2·776
272	4·319
273	9·745
274	14·845
275	1·151
276	25·550
277	2·433
278	1·612
279	1·467
280	2·961
281	2·770
282	2·202
283	2·082
284	2·606
285	1·941
286	·380
287	·241
288	1·990
289	1·658
290	2·544
291	2·155
292	·198
293	1·192
294	7·497
295	2·677
296	·204
297	·285
298	·679
299	·349
300	2·946
301	2·466
302	1·613
303	8·036
304	4·095
305	4·731
306	6·857
307	5·891
308	4·298
309	6·614
Sheet XXXIV. 15:—	
(*cont*d.) 310	4·845
311	1·196
312	19·774
313	12·765
314	11·920
315	16·262
Sheet XXXIV. 16:—	
316	4·815
317	2·013
Sheet XLII. 1:—	
318	·025
318a	·004
319	·732
320	·133
321	·161
322	29·095
323	1·084
324	·109
Sheet XLII. 2:—	
325	·234
326	4·080
327	·495
328	·746
329	16·984
330	3·731
331	·177
332	1·471
333	1·818
334	·199
335	56·455
336	2·084
337	1·473
338	3·889
339	29·801
340	3·494
341	·998
342	2·412
343	2·388
344	56·739
345	6·853
346	1·602
347	2·426
348	4·335
349	1·446
350	13·499
351	4·018
352	2·317
353	18·959
Sheet XLII. 2:—	
(*cont*d.) 354	·314
355	·171
356	4·785
357	6·016
358	5·219
359	·461
360	3·208
361	5·392
362	8·047
363	·971
364	·776
365	1·010
366	·171
367	·209
368	·459
369	·473
370	·218
371	·792
371a	·546
372	·177
373	·460
374	·469
375	3·844
376	3·858
377	3·639
378	3·160
379	·240
380	·633
381	3·246
382	4·868
383	4·275
384	2·564
385	2·516
386	4·529
387	·449
388	4·142
389	2·109
390	4·658
391	·269
392	9·772
393	6·531
394	16·596
395	6·838
396	9·044
397	8·052
398	1·240
399	47·366
400	·833
401	·808
402	·665
403	·809

No. of Sheet and Plan and No. on Plan.	Area in Acres.	No. of Sheet and Plan and No. on Plan.	Area in Acres.	No. of Sheet and Plan and No. on Plan.	Area in Acres.
Sheet XLII. 2:—		Sheet XLII. 2:—		Sheet XLII. 2:—	
(*cont*d.) 404	1·044	(*cont*d.) 454	·848	(*cont*d.) 504	·333
405	·618	455	7·481	505	1·139
406	3·927	456	2·413	506	1·079
407	8·620	457	2·005	507	·118
408	3·774	458	1·751	508	·387
409	1·792	459	12·996	509	·796
410	1·183	460	7·985	510	·776
411	·882	461	6·143	511	·826
412	·635	462	4·549	512	·549
413	·188	463	1·170	513	·675
414	·896	464	1·472	514	·745
415	·137	465	2·619	515	·389
416	4·439	466	3·764	516	1·232
416a	·248	467	2·181	517	·805
417	·471	468	2·558	518	1·282
418	·373	469	3·534	519	1·064
419	·210	470	·670	520	1·920
420	·086	471	·468	521	·179
421	·882	472	·552	522	·732
422	·937	473	·365	523	1·032
423	·412	474	3·891	524	3·408
424	·611	475	4·100	525	·660
425	·321	476	2·561	526	1·637
426	·226	477	3·584	527	·981
427	·366	478	·505	528	1·236
428	·986	479	1·991	529	·610
429	·250	480	3·213	530	·670
430	·874	481	2·781	531	·458
431	29·806	482	·211	532	·498
432	14·958	482a	·284	533	1·127
433	1·247	483	3·559	534	·031
434	4·627	484	10·728	535	·832
435	1·611	485	·316	536	1·177
436	·223	486	3·988	537	1·684
437	3·193	487	3·891	538	·390
438	·270	488	·584	539	1·960
439	·565	489	·432	540	2·628
440	2·065	490	·271	541	6·393
441	2·733	491	2·602	542	4·317
442	2·505	492	1·045	543	·053
443	3·123	493	·210	544	3·949
444	·605	494	2·679	545	·190
445	2·376	495	6·194	546	9·504
446	6·770	496	1·256	547	5·441
447	5·904	497	3·180	548	5·282
448	2·666	498	2·796	549	6·344
449	10·611	499	5·193	550	6·428
450	4·450	500	2·966	551	3·623
451	2·459	501	5·323	552	3·375
452	1·033	502	3·303	553	5·226
453	·160	503	·839	554	2·869

No. of Sheet and Plan and No. on Plan.	Area in Acres.	No. of Sheet and Plan and No. on Plan.	Area in Acres.	No. of Sheet and Plan and No. on Plan.	Area in Acres.
Sheet XLII. 2:—		Sheet XLII. 2:—		Sheet XLII. 3:—	
(*cont*d.) 555	·842	(*cont*d.) 606	·749	(*cont*d.) 656	1·612
556	·201	607	·718	657	1·110
557	·344	608	·595	658	·822
558	·120	609	·623	659	·395
559	·969	610	·318	660	1·337
560	2·866	611	·492	661	1·064
561	·400	612	·690	662	3·782
562	1·349	613	·499	663	7·231
563	·666	614	·328	664	4·191
564	·388	615	·451	665	7·429
565	2·872	616	·255	666	6·966
566	·700	617	2·010	667	15·756
567	3·380	618	·308	668	9·579
568	·369	619	3·276	669	·149
569	·859	620	2·039	670	1·353
570	·568	621	·295	671	2·024
571	·870	622	·627	672	·852
572	4·197	623	2·052	673	1·462
573	1·017	624	4·429	674	1·077
574	2·543	625	·138	675	·976
575	2·051	626	1·207	676	·505
576	·668	628	·333	677	1·085
577	3·983	629	·257	678	8·293
578	5·873	630	·368	679	3·481
579	5·107	631	4·866	680	4·352
580	2·723	632	3·207	681	6·600
581	2·316	633	2·570	682	·440
582	1·742	634	4·625	683	·178
583	2·594	635	·452	684	·198
584	3·219	636	·163	685	·355
585	4·782	637	1·331	686	·533
586	1·297	638	·962	687	1·767
587	1·849	639	1·744	688	1·036
588	1·190	640	·896	689	·746
589	1·132	641	1·020	690	·139
590	1·537	642	1·863	691	·784
591	1·325	643	1·559	692	2·127
592	1·493	644	1·881	693	1·963
593	1·208	645	1·513	694	·629
594	·795	646	2·044	695	1·144
595	·977	647	·160	696	·954
596	·808	648	1·520	697	1·896
597	·511	649	4·314	698	1·071
598	·745	650	1·134	699	·793
599	3·158	651	·678	700	·734
600	·189	652	6·564	701	2·107
601	·728			702	·894
602	·654	Sheet XLII. 3:—		703	·407
603	·440	653	3·191	704	·946
604	·250	654	·174	705	3·170
605	·831	655	·238	706	·110

No. of Sheet and Plan and No. on Plan.	Area in Acres.	No. of Sheet and Plan and No. on Plan.	Area in Acres.	No. of Sheet and Plan and No. on Plan.	Area in Acres.
Sheet XLII. 3:—		Sheet XLII. 3:—		Sheet XLII. 3:—	
(*contd.*) 707	2·026	(*contd.*) 758	5·370	(*contd.*) 809	7·055
708	2·287	759	3·719	810	2·491
709	2·366	760	3·787	811	2·319
710	2·256	761	6·718	812	5·557
711	6·130	762	2·604	813	·970
712	5·550	763	·291	814	2·076
713	5·938	764	1·945	815	2·912
714	4·181	765	·132	816	1·831
715	4·520	766	·520	817	3·393
716	3·330	767	·309	818	·508
717	3·927	768	·419	819	·290
718	5·183	769	3·198	820	1·413
719	6·694	770	3·553	821	·760
720	4·806	771	4·064	822	·558
721	5·209	772	·232	822a	·200
722	2·361	773	·481	823	·196
723	1·789	774	·120	824	·608
724	3·364	775	·110	825	·572
725	10·461	776	3·334	826	·240
726	10·229	777	·560	827	·580
727	2·713	778	13·726	828	1·271
728	·464	779	21·445	829	6·782
729	·229	780	·160	830	1·781
730	1·120	781	·867	831	3·692
731	·603	782	·381	832	·280
732	·695	783	·948	833	9·670
733	·395	784	1·536	834	1·961
734	·200	785	·653	835	·975
735	1·285	786	1·024	836	1·641
736	·440	787	1·735	837	3·381
737	·462	788	3·179	838	4·767
738	·438	789	2·281	839	·181
739	·755	790	·138	840	·740
740	·927	791	2·774	841	1·064
741	·981	792	1·791	842	1·152
742	·685	793	1·037	843	4·331
743	1·492	794	3·570	844	1·399
744	·526	795	·553	845	1·182
745	25·566	796	4·555	846	·870
746	·119	797	2·353	847	3·371
747	2·070	798	2·902	848	1·104
748	3·994	799	2·474	849	4·198
749	7·182	800	4·467	850	4·331
750	·367	801	3·585	851	6·942
751	·335	802	2·825	852	4·570
752	7·019	803	4·763	853	7·104
753	4·799	804	4·752	854	1·436
754	5·523	805	4·239	855	1·169
755	2·424	806	·378	856	5·588
756	2·780	807	3·442	857	3·997
757	6·323	808	3·388	858	4·144

No. of Sheet and Plan and No. on Plan.	Area in Acres.
Sheet XLII. 3:—	
(*contd.*) 859	3·662
860	3·415
861	2·739
862	2·944
863	2·557
864	3·729
865	3·124
866	4·036
867	4·272
868	·970
869	·373
870	·188
871	3·725
872	1·373
873	1·496
874	1·844
875	2·481
876	·129
877	3·170
878	·306
879	3·450
879a	·011
880	8·821
881	12·509
882	8·978
883	11·575
884	2·642
885	2·761
886	3·172
887	2·910
888	·660
889	2·594
890	3·120
891	1·211
892	7·994
893	1·974
894	2·549
895	2·913
896	5·046
897	4·573
898	6·368
899	3·006
900	1·978
901	3·849
902	5·691
903	2·004
904	4·824
905	2·971
906	10·363
907	5·571
908	2·681
Sheet XLII. 3:—	
(*contd.*) 909	2·238
910	5·916
911	5·036
912	·619
913	·571
914	1·439
915	3·314
916	3·099
917	2·653
918	·248
919	2·440
920	·278
921	·456
922	4·496
922a	1·407
923	·189
924	1·609
925	2·184
926	2·715
927	3·530
928	4·554
929	·578
930	3·195
931	3·067
932	3·742
933	3·705
934	2·429
935	4·941
936	·100
937	4·924
938	2·385
939	3·450
940	5·783
941	·690
942	1·336
943	3·212
944	·715
945	4·362
946	·308
947	·264
948	2·414
949	·190
950	1·871
951	·300
952	·703
953	2·844
954	1·118
955	2·734
956	2·191
957	5·949
958	2·870
Sheet XLII. 3:—	
(*contd.*) 959	·438
960	3·260
961	1·636
962	3·640
963	3·688
964	4·503
965	5·179
966	8·690
967	1·269
968	1·208
969	4·651
970	·150
971	1·054
Sheet XLII. 4:—	
972	11·923
973	1·379
974	3·202
975	8·221
975a	·630
976	1·831
977	·977
978	2·300
978a	·181
979	·756
979a	·108
980	10·603
981	·506
981a	·179
982	3·620
982a	·429
983	7·460
983a	·009
984	9·445
985	2·674
986	14·176
987	9·974
988	6·091
988a	·187
989	2·799
990	·012
991	·077
992	4·419
Sheet XLII. 6:—	
993	2·945
994	1·902
995	3·566
996	2·707
997	·409
998	·178

No. of Sheet and Plan and No. on Plan.	Area in Acres.	No. of Sheet and Plan and No. on Plan.	Area in Acres.	No. of Sheet and Plan and No. on Plan.	Area in Acres.
Sheet XLII. 6:—		Sheet XLII. 6:—		Sheet XLII. 6:—	
(*cont*d.) 999	1·096	(*cont*d.) 1050	4·163	(*cont*d.) 1101	·375
1000	1·151	1051	3·816	1101a	·200
1001	1·563	1052	4·016	1102	2·994
1002	·241	1053	1·529	1103	3·749
1003	1·034	1054	2·865	1104	·071
1004	14·971	1055	2·702	1105	·130
1005	22·105	1056	4·352	1106	5·585
1006	6·259	1057	3·000	1107	4·520
1007	5·889	1058	2·235	1108	3·319
1008	3·949	1059	1·850	1109	1·040
1009	·839	1060	2·136	1110	·936
1010	·871	1061	31·400	1111	3·556
1011	·346	1062	·765	1112	1·160
1012	1·031	1063	·721	1113	4·015
1013	·938	1064	·528	1114	3·379
1014	1·061	1065	·924	1115	3·987
1015	·608	1066	·778	1116	1·835
1016	·114	1067	·746	1117	·906
1017	·304	1068	1·500	1118	3·406
1018	·328	1069	1·477	1119	1·902
1019	3·350	1070	5·750	1120	2·433
1020	·278	1071	·123	1121	·245
1021	·845	1072	6·050	1122	2·795
1022	2·962	1073	·276	1123	·537
1023	2·750	1074	·720	1124	·318
1024	2·587	1075	3·350	1125	·701
1025	2·245	1076	4·759	1126	·388
1026	3·869	1077	·669	1127	·610
1027	·146	1078	·512	1128	2·958
1028	2·690	1079	1·776	1129	3·865
1029	1·575	1080	2·650	1130	4·003
1030	·874	1081	3·172	1131	·719
1031	1·392	1082	4·417	1132	2·928
1032	1·536	1083	4·550	1133	2·454
1033	1·622	1084	3·918	1134	2·475
1034	1·360	1085	·543	1135	2·679
1035	24·864	1086	1·473	1136	·509
1036	3·744	1087	3·130	1137	2·178
1037	4·818	1088	·400	1138	3·581
1038	1·085	1089	·105	1139	7·225
1039	1·150	1090	3·170	1140	4·679
1040	·833	1091	·944	1141	5·330
1041	2·965	1092	1·648	1142	5·255
1042	3·250	1093	·313	1143	1·232
1043	3·978	1094	3·776	1144	2·316
1044	·658	1095	1·376	1145	3·406
1045	2·022	1096	·136	1146	5·543
1046	·089	1097	3·089	1147	8·355
1047	1·025	1098	1·871	1148	5·993
1048	·306	1099	·811	1149	7·099
1049	5·100	1100	1·518	1150	1·369

No. of Sheet and Plan and No. on Plan.	Area in Acres.	No. of Sheet and Plan and No. on Plan.	Area in Acres.	No. of Sheet and Plan and No. on Plan.	Area in Acres.
Sheet XLII. 6:—		Sheet XLII. 6:—		Sheet XLII. 6:—	
(*cont*d.) 1151	·150	(*cont*d.) 1201	·170	(*cont*d.) 1252	3·212
1152	·368	1202	2·365	1253	2·518
1153	·018	1203	·108	1254	5·680
1154	3·754	1204	4·652	1255	·558
1155	·624	1205	1·550	1256	2·335
1156	2·530	1206	7·984	1257	·701
1157	2·613	1207	·562	1258	5·207
1158	4·614	1208	3·375	1259	5·074
1159	4·123	1209	5·674	1260	4·395
1160	2·734	1210	4·895	1261	·670
1161	5·182	1211	·168	1262	4·712
1162	1·115	1212	1·076	1263	2·057
1163	1·841	1213	6·544	1264	3·696
1164	4·864	1214	1·302	1265	5·075
1165	1·596	1215	6·561	1266	3·863
1166	2·118	1216	7·326	1267	·250
1167	1·289	1217	6·948	1268	·570
1167a	·021	1218	3·866	1269	·478
1168	1·786	1219	·715	1270	·270
1169	4·180	1220	·879	1271	1·517
1170	4·786	1221	·137	1272	4·421
1171	9·377	1222	·460	1273	2·909
1172	3·380	1223	2·621	1274	7·893
1173	·320	1224	2·281	1275	5·959
1174	1·061	1225	·100	1276	6·371
1175	5·210	1226	3·227	1277	6·358
1176	1·451	1227	·173	1278	6·376
1177	1·316	1228	6·085	1279	3·633
1178	2·810	1229	2·178	1280	2·088
1179	3·383	1230	2·478	1281	2·484
1180	2·355	1231	·256	1282	4·164
1181	2·632	1232	2·338	1283	8·522
1182	3·228	1233	16·964	1283a	·955
1183	·700	1234	5·119	1284	6·341
1184	·436	1235	8·695	1285	5·616
1185	1·628	1236	5·537	1286	·231
1186	·583	1237	4·488		
1187	3·533	1238	2·965	Sheet XLII. 7:—	
1188	2·185	1239	3·466	1287	8·573
1189	·170	1240	4·492	1288	5·437
1190	3·706	1241	6·041	1289	·647
1191	2·552	1242	2·623	1290	1·051
1192	1·262	1243	2·392	1291	4·792
1193	1·397	1244	2·690	1292	1·931
1194	1·084	1245	1·667	1293	4·173
1195	1·913	1246	5·731	1294	1·052
1196	·326	1247	1·554	1295	1·837
1197	2·315	1248	2·918	1296	·222
1198	3·648	1249	5·944	1297	3·385
1199	2·867	1250	6·193	1298	·524
1200	·670	1251	5·372	1299	2·912

No. of Sheet and Plan and No. on Plan.	Area in Acres.	No. of Sheet and Plan and No. on Plan.	Area in Acres.	No. of Sheet and Plan and No. on Plan.	Area in Acres.
Sheet XLII. 7:—		Sheet XLII. 7:—		Sheet XLII. 7:—	
(*cont*d.) 1300	3·925	(*cont*d.) 1351	1·075	(*cont*d.) 1402	2·265
1301	3·638	1352	1·110	1403	2·090
1302	·099	1353	3·348	1404	·491
1303	1·144	1354	1·862	1405	2·365
1304	2·969	1355	2·012	1406	3·428
1305	1·614	1356	·705	1407	·135
1306	2·121	1357	1·278	1408	1·303
1307	·636	1358	·837	1409	2·355
1308	1·086	1359	1·446	1410	1·573
1309	1·717	1360	2·594	1411	7·102
1310	1·203	1361	2·375	1412	10·624
1311	·987	1362	·672	1413	1·632
1312	2·671	1363	·421	1414	2·270
1313	2·337	1364	2·079	1415	3·526
1314	2·670	1365	·275	1416	3·286
1315	4·076	1366	1·264	1417	4·482
1316	4·570	1367	1·403	1418	5·332
1317	1·501	1368	·131	1419	5·481
1318	3·146	1369	1·754	1420	3·776
1319	5·170	1370	1·556	1421	3·966
1320	9·566	1371	·249	1422	4·770
1321	5·344	1372	·280	1423	4·428
1322	·896	1373	·654	1424	4·832
1323	3·488	1374	·096	1425	·063
1324	·347	1375	·730	1426	·100
1325	2·426	1376	·390	1427	1·060
1326	·309	1377	·531	1428	6·994
1327	1·085	1378	·151	1429	·714
1328	·411	1379	·942	1430	2·181
1329	·261	1380	·204	1431	·423
1330	4·307	1381	·822	1432	3·140
1331	·572	1382	·912	1433	·270
1332	1·406	1383	·632	1434	·088
1333	3·044	1384	·069	1435	·419
1334	·347	1385	·735	1436	·262
1335	2·407	1386	·571	1437	1·346
1336	2·318	1387	·301	1438	·160
1337	2·833	1388	·340	1439	·240
1338	3·207	1389	·079	1440	·544
1339	·498	1390	·310	1441	·718
1340	2·576	1391	·694	1442	·120
1341	4·984	1392	·126	1443	·241
1342	·097	1393	·068	1444	·351
1343	1·198	1394	·905	1445	3·174
1344	4·574	1395	·547	1446	·477
1345	·501	1396	2·638	1447	.328
1346	·265	1397	·932	1448	2·309
1347	1·073	1398	3·253	1449	·739
1348	4·787	1399	·489	1450	·559
1349	3·253	1400	1·747	1451	1·942
1350	3·977	1401	1·424	1452	1·769

No. of Sheet and Plan and No. on Plan.	Area in Acres.	No. of Sheet and Plan and No. on Plan.	Area in Acres.	No. of Sheet and Plan and No. on Plan.	Area in Acres.
Sheet XLII. 7:—		Sheet XLII. 7:—		Sheet XLII. 7:—	
(*cont*d.) 1453	301	(*cont*d.) 1504	5·602	(*cont*d.) 1555	·450
1454	·098	1505	5·455	1556	·922
1455	1·322	1506	7·812	1557	·281
1456	2·099	1507	3·343	1558	·310
1457	·982	1508	2·816	1559	1·102
1458	·231	1509	3·040	1560	·128
1459	1·156	1510	·809	1561	2·189
1460	·399	1511	·515	1562	3·290
1461	1·093	1512	10·047	1563	3·808
1462	·273	1513	·201	1564	7·878
1463	·778	1514	2·175	1565	3·848
1464	1·659	1515	·677	1566	·718
1465	·471	1516	·972	1567	4·855
1466	·806	1517	2·984	1568	5·014
1467	1·578	1518	2·407	1569	2·353
1468	·862	1519	2·056	1570	·981
1469	1·052	1520	2·088	1571	3·018
1470	1·121	1521	·978	1572	·178
1471	1·188	1522	·902	1573	1·680
1472	1·401	1523	·070	1574	·477
1473	·655	1524	1·418	1575	2·258
1474	·773	1525	·507	1576	6·607
1475	·150	1526	·458	1577	1·612
1476	·284	1527	·531	1578	·832
1477	1·043	1528	2·357	1579	2·381
1478	·910	1529	·433	1580	1·583
1479	·980	1530	·130	1581	3·033
1480	1·600	1531	·078	1582	2·117
1481	·932	1532	·320	1583	·180
1482	·139	1533	·136	1584	3·546
1483	2·521	1534	1·075	1585	6·973
1484	1·437	1535	1·042	1586	1·617
1485	1·145	1536	·420	1587	·207
1486	·155	1537	·541	1588	2·347
1487	·089	1538	2·791	1589	2·630
1488	1·881	1539	1·358	1590	1·997
1489	·699	1540	·740	1591	12·580
1490	·540	1541	·613	1592	·426
1491	1·550	1542	·150	1593	3·315
1492	3·346	1543	1·248	1594	16·926
1493	3·207	1544	1·819	1595	7·032
1494	3·605	1545	1·125	1596	6·660
1495	·533	1546	2·037	1597	8·577
1496	2·719	1547	4·850	1598	8·835
1497	3·697	1548	·696	1599	·182
1498	·301	1549	·642	1600	·801
1499	4·522	1550	·194	1601	·286
1500	4·466	1551	1·534	1602	·150
1501	4·560	1552	·420	1603	1·686
1502	·394	1553	·597	1604	3·074
1503	3·688	1554	·339	1605	1·786

No. of Sheet and Plan and No. on Plan.	Area in Acres.
Sheet XLII. 7:—	
(*cont*d.) 1606	2·589
1607	12·978
1608	2·807
1609	1·458
1610	1·111
1611	3·738
1611a	·190
1612	2·357
1613	4·458
1614	5·041
1615	1·196
1616	1·498
1617	·126
1618	·662
1619	4·057
1620	1·702
1621	·160
1622	14·382
1623	4·156
1624	5·061
1625	·412
1626	14·846
1627	·967
1628	11·776
1629	3·362
1630	12·322
1631	1·426
1632	13·375
1633	1·665
1634	11·641
1635	4·439
1636	13·078
1637	12·235
1638	·518
1639	·195
1640	·133
1641	4·166
1642	·468
1643	1·027
1644	·312
1645	1·115
1646	2·602
1647	1·784
1648	7·662
1649	12·873
1650	9·082
1651	7·212
1652	6·322
1653	2·101
1654	6·044
1655	2·994
Sheet XLII. 7:—	
(*cont*d.) 1656	5·314
1657	3·943
1658	3·918
1659	27·568
1660	·110
1661	10·422
1662	·303
1663	4·478
1664	·311
1665	1·897
1666	5·417
1667	5·800
1667a	·181
Sheet XLII. 8:—	
1668	·310
1669	·225
1670	1·447
1671	·833
1672	3·656
1673	·652
1674	·027
1675	·559
1676	1·085
1677	·204
1678	·162
1679	·243
1680	·279
1681	·396
1682	·400
1683	·865
1684	·201
1685	·198
1686	·850
1687	·218
1688	·201
1689	2·016
1689a	·318
1690	·240
1691	3·187
1692	5·815
1693	·333
1694	·868
1695	2·779
1696	·424
1697	·908
1698	·307
1699	·358
1700	2·374
1701	·286
1702	·252
Sheet XLII. 8:—	
(*cont*d.) 1703	·482
1704	2·402
1705	·775
1706	·772
1707	2·564
1708	3·755
1709	·180
1710	·156
1711	·434
1712	·481
1713	2·178
1714	·757
1715	11·045
1716	3·275
1716a	·241
1717	6·001
1718	14·358
1718a	2·322
1719	5·544
1720	2·892
1721	7·253
Sheet XLII. 10:—	
1722	2·077
1723	20·333
1724	·388
1725	2·935
1726	1·508
1727	8·125
1728	5·893
1729	3·743
1730	1·279
1731	5·500
1732	2·447
1733	2·301
1734	5·660
1735	3·415
1736	2·285
1737	3·732
1738	2·541
1739	3·485
1740	·303
1741	·567
1742	·323
1743	1·559
1744	1·367
1745	2·728
1746	1·296
1747	2·548
1748	3·954
1749	2·711

No. of Sheet and Plan and No. on Plan.	Area in Acres.	No. of Sheet and Plan and No. on Plan.	Area in Acres.	No. of Sheet and Plan and No. on Plan.	Area in Acres.
Sheet XLII. 10:—		Sheet XLII. 10:—		Sheet XLII. 10:—	
(*cont*d.) 1750	2·561	(*cont*d.) 1801	5·144	(*cont*d.) 1850	1·949
1751	1·861	1802	1·546	1851	1·539
1752	1·447	1803	1·604	1852	1·945
1753	1·810	1804	·442	1853	3·425
1754	1·488	1805	·780	1854	2·627
1755	2·229	1806	·691	1855	2·115
1756	2·144	1807	1·000	1856	2·911
1757	1·772	1808	2·228	1857	1·389
1758	·939	1809	5·678	1858	2·243
1759	5·025	1810	5·491	1859	2·800
1760	·759	1811	12·017	1860	5·403
1761	·655	1812	1·507	1861	6·584
1762	·254	1813	1·114	1862	1·164
1763	·360	1814	5·633	1863	5·931
1764	3·098	1815	2·078	1864	6·317
1765	3·133	1816	·478	1865	·270
1766	3·145	1817	·545	1866	6·572
1767	1·410	1818	1·335	1867	9·465
1768	3·995	1819	1·675	1868	6·013
1769	3·542	1820	15·336	1869	2·146
1770	4·438	1821	3·442	1870	8·490
1771	2·184	1822	1·711	1871	1·791
1772	·710	1823	1·563	1872	3·237
1773	6·265	1824	2·303	1873	·965
1774	1·688	1825	2·887	1874	9·522
1775	4·721	1826	4·306	1875	1·307
1776	1·136	1827	6·645	1876	·130
1777	2·595	1828	9·332	1877	·490
1778	5·272	1829	3·603	1878	2·459
1779	5·985	1830	14·737	1879	2·602
1780	18·874	1831	2·316	1880	·361
1781	2·690	1832	5·329	1881	·450
1782	1·993	1833	4·816	1882	7·374
1783	·586	1834	5·880	1883	5·381
1784	·499	1835	3·229	1884	7·852
1785	3·035	1836	5·095	1885	6·821
1786	2·310	1837	8·667	1886	5·821
1787	3·813	1838	4·248	1887	·442
1788	·388	1839	·088	1888	8·650
1789	1·282	1840	·323	1889	2·710
1790	1·524	1841	2·003	1890	·450
1791	3·951	1842	·220	1891	·567
1792	2·373	1843	3·432	1892	1·829
1793	·952	1843a	·064	1893	2·399
1794	2·473	1844	·515	1894	5·578
1795	1·722	1845	8·816	1895	4·168
1796	1·580	1846	2·127	1896	5·466
1797	3·025	1846a	·632	1897	4·649
1798	2·898	1847	2·676	1898	6·494
1799	·190	1848	2·086	1899	6·802
1800	2·376	1849	2·212	1900	2·003

No. of Sheet and Plan and No. on Plan.	Area in Acres.
Sheet XLII. 10:—	
(*contd.*) 1901	4·117
1902	3·354
1903	·281
1904	·440
1905	·369
1906	1·414
1907	1·494
1908	8·940
1909	4·311
1910	2·965
1911	4·454
1912	1·158
1913	·955
1914	·306
1915	·288
1916	·270
1917	·139
1918	·234
1919	·392
1920	·360
1921	3·335
1922	2·431
1923	·345
1924	1·602
1925	6·744
1926	5·123
1927	·933
1928	4·812
1929	8·053
1930	·166
1931	4·029
1932	·797
1933	6·887
1934	3·662
1935	3·010
1936	3·182
1937	8·018
1938	·275
1939	·357
1940	1·145
1941	·127
1942	·388
1942a	·105
1943	·221
1944	6·532
1945	6·447
1946	4·188
1947	4·312
1948	10·148
1949	3·297
1950	3·877
Sheet XLII. 10:—	
(*contd.*) 1951	11·649
Sheet XLII. 11:—	
1952	3·730
1953	5·592
1954	·466
1955	1·374
1956	4·138
1957	3·851
1958	4·540
1959	2·538
1960	·438
1961	12·872
1962	53·054
1963	·408
1964	9·387
1965	4·339
1966	·520
1966a	·162
1967	1·177
1968	6·592
1969	3·343
1970	4·386
1971	2·665
1972	5·887
1973	4·784
1974	1·028
1975	3·227
1976	3·867
1977	·859
1978	1·005
1979	6·468
1980	1·582
1981	·090
1982	5·313
1983	8·193
1984	7·181
1985	5·676
1986	6·458
1987	1·422
1988	1·516
1989	·595
1990	·722
1991	17·667
1992	2·225
1992a	·095
1993	1·939
1994	·325
1995	·558
1996	6·095
1997	3·365
Sheet XLII. 11:—	
(*contd.*) 1998	4·753
1999	·213
2000	5·068
2001	2·547
2002	3·458
2003	·837
2004	1·722
2005	3·203
2006	·227
2007	1·242
2008	4·988
2009	3·602
2010	·454
2011	·266
2012	·186
2013	1·856
2014	3·146
2015	2·362
2016	2·557
2017	3·175
2018	2·151
2019	5·127
2020	2·913
2021	11·325
2022	1·709
2023	6·207
2024	7·266
2025	3·523
2026	6·110
2027	9·214
2028	·088
2029	8·204
2030	·496
2031	2·844
2032	2·421
2033	10·163
2034	4·996
2035	6·234
2036	4·990
2037	6·625
2038	10·738
2039	14·057
2040	·726
2041	7·880
2042	1·005
2042a	·575
2043	8·612
2044	1·249
2044a	·333
2045	·537
2046	4·081

No. of Sheet and Plan and No. on Plan.	Area in Acres.	No. of Sheet and Plan and No. on Plan.	Area in Acres.	No. of Sheet and Plan and No. on Plan.	Area in Acres.
Sheet XLII. 11:—		Sheet XLII. 11:—		Sheet XLII. 12:—	
(*cont*d.) 2047	3·810	(*cont*d.) 2095	6·932	(*cont*d.) 2144	·229
2048	2·545	2096	1·666	2145	3·740
2049	2·929	2097	1·100	2146	2·395
2050	6·284	2098	8·807	2147	·168
2051	2·344	2099	3·997	2148	·199
2052	8·155	2100	5·866	2149	1·086
2053	9·064	2101	4·569	2150	·194
2054	2·217	2102	7·686	2151	·793
2055	3·839	2103	10·784	2152	2·085
2056	3·589	2104	2·318	2153	·964
2057	5·891	2105	4·811	2154	·240
2058	3·198	2106	4·176	2155	·342
2059	5·929	2107	11·008	2156	·864
2060	6·052	2108	7·106	2157	·280
2061	1·236	2109	5·518	2158	1·265
2062	1·566	2110	11·511	2159	·300
2063	4·157	2111	9·919	2160	·270
2063a	·257	2112	4·923	2161	·292
2064	·267	2113	4·562	2162	·123
2065	·676	2114	·218	2163	·172
2066	·386	2115	7·085	2164	·320
2067	3·939	2116	3·512	2165	·081
2068	2·509	2117	3·345	2166	·335
2069	8·339	2118	3·140	2167	·269
2070	5·764	2119	·818	2168	·121
2071	4·385	2120	3·418	2169	·203
2072	6·217	2121	6·833	2170	·824
2072a	·393	2122	1·539	2171	·440
2073	1·239	2123	1·460	2172	·422
2074	6·942	2124	·240	2173	·186
2075	7·218	2125	4·949	2174	1·310
2075a	·529	2126	·430	2175	·260
2076	5·909	2127	·347	2176	17·215
2077	3·936	2128	·227	2177	·266
2078	11·024	2129	·250	2178	1·366
2079	7·388	2130	·089	2179	·301
2080	2·218	2131	·255	2180	1·356
2081	4·034	2132	·561	2181	2·228
2082	·170			2182	·171
2083	4·206	Sheet XLII. 12:—		2183	·267
2084	3·820	2133	4·139	2184	·486
2085	6·200	2134	4·396	2185	·838
2086	3·819	2135	15·643	2186	1·170
2087	3·451	2136	·900	2187	·209
2088	3·194	2137	4·078	2188	·580
2089	5·838	2138	7·001	2189	3·786
2090	8·442	2139	10·220	2190	4·431
2091	9·229	2140	7·838	2191	3·108
2092	7·416	2141	3·970	2192	8·757
2093	4·111	2142	·998	2193	·502
2094	5·843	2143	1·735	2194	·520

No. of Sheet and Plan and No. on Plan.	Area in Acres.
Sheet XLII. 12:—	
(*cont*d.) 2195	6·420
2196	1·261
2197	·240
2198	·240
Sheet XLII. 14:—	
2199	3·512
2200	4·075
2201	5·643
2202	4·337
2203	2·662
2204	·913
2205	·129
2206	·894
2207	4·312
2208	25·002
2209	·328
2210	1·154
2211	·613
2212	·149
2213	·512
2214	1·929
2215	·881
2216	12·698
2216a	5·950
2217	8·050
2218	7·322
2219	5·518
2220	·286
2221	4·020
2222	1·075
2223	·759
2224	1·684
2225	·412
2226	·797
2227	·688
2228	1·552
2229	1·621
2230	5·805
2231	·350
2232	6·741
2233	29·500
2234	·475

No. of Sheet and Plan and No. on Plan.	Area in Acres.
Sheet XLII. 14:—	
(*cont*d.) 2235	·112
2236	4·585
2237	6·409
2238	8·938
2239	6·882
2240	·430
2241	·340
2242	·420
2243	·410
2244	·531
2245	·511
2246	·548
2247	·400
2248	·488
2249	·306
2250	·346
2251	·231
2252	·090
2253	·434
2254	·152
2255	·246
2256	·180
2257	·281
2258	2·670
2259	1·599
2260	2·186
2261	·476
2262	·070
2263	·290
2264	·035
2265	1·686
2266	·177
2267	·268
2268	·450
2269	·338
2270	·364
2271	4·930
2272	6·050
2273	·484
2274	·140
2275	·210
2276	·453
2277	4·000

No. of Sheet and Plan and No. on Plan.	Area in Acres.
Sheet XLII. 14:—	
(*cont*d.) 2278	5·257
2279	·036
Sheet XLII. 15:—	
2280	7·210
2281	7·269
2282	4·601
2283	·569
2284	1·286
2285	·489
2286	6·011
2287	6·231
2288	1·634
2289	·996
2290	·279
2291	·488
2292	·771
2293	2·005
2294	1·384
2295	·070
2296	·210
2297	3·643
2298	5·680
2299	·408
2300	·057
2301	1·880
2302	2·015
2303	·774
2304	·242
2305	·087
2306	4·910
2307	·961
2308	8·668
2309	1·860
2310	3·090
2311	1·808
2312	·643
Area of the numbered part of the Parish -	6779·024
River foreshore	9·393
	6788·417

RECAPITULATION.

Area in Acres.	
6591·154	Land.
147·946	Roads.
28·909	Railway.
11·015	Water.
9·393	Foreshore.
6788·417	Total area of the Parish of Lanlivery, in the County of Cornwall.
6·200	Tidal water in the Hundred of Powder, adjoining the Parish of Lanlivery.

INDEX TO PLACES

IN THE

PARISH OF LANLIVERY.

COUNTY OF CORNWALL.

Name of Place.	No. of Sheet. 6-inch scale.	No. of Sheet. 25·344 in. scale.
Barngate	XLII.	3
Bodardle	"	"
Bodwen	"	2
Breney	"	"
Boslymon	"	3
	XXXIV.	15
Castle	XLII.	11
Chark	"	3
Coombe	XXXIV.	15
Cowbridge	XLII.	7
Colligeen	"	10, 11
Colcerrow	"	10
Crift	"	2
Crift Cottage	"	6
Crewel	"	7
Creney	XXXIV.	14
Gallows Hillhead	XLII.	3
Gilbury	"	7
Hail House	XXXIV.	15
Higher Demesnes	XLII.	3
Higher Penhale	"	"
Higher Gready	"	10
Lanlivery	"	7
Lancrow	"	10
Little Boslymon	XXXIV.	14
Little Trevilmick	"	"
Lower Demesnes	XLII.	3
Menawink	"	6
Milltown	"	12
Middle Gready	"	10
Norway House	"	8
No Man's Land	"	7
Penrose	XLII.	12
Pennant	"	6
Penquite	"	3
Penhale	"	7
Penknight	"	"
Penpell	"	14
Pelyn	"	7
Pelyntor Cottage	"	"
Pelyn Barn	"	"
Poldew	"	3
Polcan	"	7
Poltip	"	"
Polgassick	"	"
Powderham Castle	"	"
Pill Farm	"	8
Puddington	XXXIV.	15
Puddle	XLII.	7
Redmoor	"	2
Rew	"	3
Rewpark	XXXIV.	15
Roselath	XLII.	6
Roseland	"	2
Roseney	"	6
Rosehill	"	7
Restormel	"	4
Ruzza	"	2
Sterta	XXXIV.	14
Stray	XLII.	6
Strickstenton	"	11
Sweetshouse	XXXIV.	15
Tanhouse	XLII.	3
Trethew	"	6
Treganon	"	"
Tregantle	"	"

Name of Place.	No. of Sheet.		Name of Place.	No. of Sheet.	
	6-inch scale.	25·344 in. scale.		6-inch scale.	25·344 in. scale.
Trevilmick - -	XXXIV.	14	Walls - - -	XLII.	11
Trevorry - -	XLII.	11	Westow - -	"	2
Trethevey - -	"	10	Woodland - -	XXXIV.	15
Tredinnickpits -	XXXIV.	14			

PARISH OF LANREATH,

IN THE

COUNTY OF CORNWALL.

HUNDRED OF WEST.

Price One Shilling and Sixpence.

EXPLANATORY REMARKS.

ORDNANCE SURVEY OF ENGLAND

PARISH OF LANREATH

Co CORNWALL

INDEX TO THE SHEETS



EXPLANATORY REMARKS.

ie Scale of the Parish Plans is the 1-2500th of the actual length on the nd, and is equal to 25·344 inches to a mile, or 3·157 chains to an inch, h is very approximately equal to one square inch to one acre, the square of 18 inch being equal to one acre.

he length of each sheet is 1½ miles, and the breadth 1 mile, the area of each t is therefore 960 acres.

ch enclosure has a reference number to the area which is given in this Book; n case of towns and large villages encircled by a red band, one number and only are given for the portion within the red band, unless they are contained re than one parish, in which case a number is given for the portion included ch parish.

e Braces [⌐] on the plans are to indicate that the spaces so braced are in-d under the same reference number.

e Altitudes in feet above the Mean Level of the Sea are written thus —*31·4*.

e Scale of the County Plans is 6 inches to a mile, and each sheet contains eets of the Parish Plans. There is therefore a double reference number to heet of the Parish Plans, as VI. 9., the first number referring to the County , the second number to the Parish Plans.

e dimensions of the sheets on the Six-inch scale being four miles by six miles ea is twenty-four square miles, equal to 15,360 acres.

e following are the characters employed on the Ordnance Plans on the Scales 2500, and 6 inches to a mile :—

y Names	C	Hundreds or Wards	H
hes, Ancient or Mother.....	P	Civil Parishes or Townships	T
Parochial	E	Division of Townships	T

Municipal Wards.....W

quities ..... { ROMAN / Druidical or Saxon / Norman or Subsequent

The descriptions of the boundaries are shown by the following initials :—

Centre of Stream	*C.S.*	Centre of Fence	*C.F.*
Centre of Road	*C.R.*	Top of Cop	*T.C.*
Side of Stream or Drain ...	*S.S.* or *S.D.*	Centre of Wall	*C.W.*
Root of Hedge	*R.H.*	Defaced	*Def.*
Face of Wall	*F.W.*	Track of Stream.....	*T.S.*

Undefined.....*Und.*

Where a change occurs in the boundaries, the symbol [o—o] is used to show the part at which the change takes place.

N.B.—The areas are computed to the centre of fence, or other boundary of enclosure, except in the following cases :—

(1.) When the fence or other boundary is also the boundary of a Parish or other Civil Division, which does not follow the centre of the fence, the area is calculated to the Parish or other boundary, and not to the centre.

(2.) The fences, &c., bounding either side of a railway are included wholly within its area.

N.B.—To convert Decimal Fractions of an Acre into Roods and Perches, multiply the decimal first by 4 and then by 40, preserving the same number of decimals in the product.

Examples—

	Acres.		Acres.
	633·357		527·013
	.4		4
	1·428		·052
	40		40
A. R. P.		A. R. P.	
633 1 17	17·120	527 0 2	2·080

TABLE

FOR CONVERTING DECIMAL PARTS OF AN ACRE INTO ROODS AND PERCHES.

Perch.	0 Rood.	1 Rood.	2 Roods.	3 Roods.	Perch.	0 Rood.	1 Rood.	2 Roods.	3 Roods.
0	·000	·250	·500	·750	21	·131	·381	·631	·881
1	·006	·256	·506	·756	22	·137	·387	·637	·887
2	·012	·262	·512	·762	23	.144	·394	·644	·894
3	·019	·269	·519	·769	24	·150	·400	·650	·900
4	·025	·275	·525	·775	25	·156	·406	·656	·906
5	·031	·281	·531	·781	26	·162	·412	·662	·912
6	·037	·287	·537	·787	27	·169	·419	·669	·919
7	·044	·294	·544	·794	28	·175	·425	·675	·925
8	·050	·300	·550	·800	29	·181	·431	·681	·931
9	·056	·306	·556	·806	30	·187	·437	·687	·937
10	·062	·312	·562	·812	31	·194	·444	·694	·944
11	·069	·319	·569	·819	32	·200	·450	·700	·950
12	·075	·325	·575	·825	33	·206	·456	·706	·956
13	·081	·331	·581	.831	34	·212	·462	·712	·962
14	·087	·337	·587	·837	35	·219	·469	·719	·969
15	·094	·344	·594	·844	36	·225	·475	·725	·975
16	·100	·350	·600	·850	37	·231	·481	·731	·981
17	·106	·356	·606	·856	38	·237	·487	·737	·987
18	.112	·362	·612	·862	39	·244	·494	·744	·994
19	·119	·369	·619	·869	40	·250	·500	·750	1·000
20	·125	·375	·625	·875					

PARISH OF LANREATH,

IN THE

COUNTY OF CORNWALL—(EASTERN DIVISION).

HUNDRED OF WEST.

No. of Sheet and Plan and No. on Plan.	Area in Acres.
Sheet XXXV. 14:—	
1	4·721
2	5·366
3	8·615
4	·922
4a	·508
5	7·489
Sheet XXXV. 15:—	
6	4·924
7	4·630
8	6·401
9	3·344
10	14·362
11	·122
Sheet XLIII. 2:—	
12	6·423
13	10·592
13a	·030
14	8·243
15	13·506
16	·528
17	13·575
18	1·937
19	8·751
20	12·230
21	7·821
22	28·092
23	1·872
24	18·700
25	8·296
26	8·373
26a	·280
27	4·187
28	1·075
29	·240
30	2·700
31	8·705
Sheet XLIII. 2:— (*cont*d.)	
32	7·926
33	5·717
34	10·144
35	11·152
36	5·803
36a	·370
37	·375
38	·198
39	1·676
39a	·325
40	·404
40a	·222
40b	·165
41	·203
41a	·673
42	·969
43	3·011
44	3·941
45	5·752
Sheet XLIII. 3:—	
46	2·635
47	2·895
48	7·381
48a	·205
49	4·759
50	3·635
51	3·333
52	3·063
53	2·638
54	·501
55	1·378
56	·509
57	4·417
58	3·129
59	3·103
60	1·158
60a	·425
Sheet XLIII. 3:— (*cont*d.)	
61	·367
62	3·130
62a	·676
63	3·667
63a	·764
63b	·220
64	3·371
64a	·719
65	2·293
66	1·908
67	·159
68	1·085
69	·414
70	1·506
71	5·335
72	1·962
73	3·942
74	2·909
75	4·138
76	5·234
77	6·075
78	14·858
79	·270
80	·777
81	·106
82	·952
83	·391
84	·899
85	1·108
86	·487
87	·586
88	·662
89	·421
90	1·127
91	4·673
92	6·278
93	·168
94	3·475

No. of Sheet and Plan and No. on Plan.	Area in Acres.
Sheet XLIII. 3:— (*contd.*)	
95	6·518
96	·415
97	·075
98	5·876
99	11·086
100	1·025
101	·768
102	7·895
103	21·337
104	7·597
105	9·969
106	1·871
107	19·094
108	3·392
109	5·208
110	4·724
111	3·811
112	3·878
113	2·634
114	7·990
115	13·171
116	10·987
117	7·498
118	8·253
119	8·350
120	11·568
120a	·881
121	13·423
122	9·219
123	20·405
124	4·624
125	1·980
126	8·684
127	10·134
128	4·765
129	3·455
130	7·851
131	3·848
132	·242
133	·709
134	·474
135	1·127
135a	·130
136	4·467
137	·218
138	5·325
139	6·698
140	5·828
141	11·853
142	11·218
143	2·386
Sheet XLIII. 3:— (*contd.*)	
143a	·349
144	6·403
145	5·126
146	87·908
147	·124
148	4·894
149	5·588
150	·581
151	1·601
152	3·545
153	5·048
154	9·815
155	11·144
156	1·192
157	4·284
158	·774
159	1·581
159a	·312
160	3·547
161	·093
162	·305
163	7·532
164	7·608
165	·291
166	4·671
167	5·315
168	11·841
169	4·032
170	5·829
171	8·132
172	·338
173	·582
174	·602
175	1·037
176	1 885
177	2·905
178	4·885
179	1·570
180	·349
181	1·765
182	1·496
183	2·021
184	·751
185	1·453
186	1·395
187	·844
188	2·344
189	2·039
190	.515
191	·307
192	·479
Sheet XLIII. 3:— (*contd.*)	
193	·832
194	3·672
195	1·597
196	1·854
197	6·826
198	7·232
199	·142
200	2·582
201	2·592
202	·460
202a	·176
203	5·621
204	11·622
205	11·844
206	7·882
207	2·505
208	2·809
209	7·274
210	7·238
211	8·195
212	10·429
213	10·671
214	16·144
215	10·950
216	·171
216a	·014
217	2·715
218	·496
219	·804
219a	·152
220	3·600
221	·334
222	1·537
223	2·778
224	6·827
225	5·943
226	·606
227	8·696
228	9·378
229	1·532
230	4·996
231	14·231
Sheet XLIII. 4:—	
232	2·441
233	2·624
234	2·553
235	2·101
236	91·035
237	·704
238	·210

No. of Sheet and Plan and No. on Plan.	Area in Acres.	No. of Sheet and Plan and No. on Plan.	Area in Acres.	No. of Sheet and Plan and No. on Plan.	Area in Acres.
Sheet XLIII. 4:—		Sheet XLIII. 4:—		Sheet XLIII. 4:—	
(*cont*d.) 239	·201	(*cont*d.) 289	·155	(*cont*d.) 340	5·812
240	·209	290	·115		
241	·771	291	·687	Sheet XLIII. 6:—	
242	·479	292	·468	341	2·937
243	·673	293	·666	342	1·794
244	3·354	294	11·670	343	1·896
245	2·195	295	39·025	344	8·752
246	·417	296	12·600	345	6·614
247	2·403	297	·485	346	1·098
248	·329	298	4·251	347	2·974
249	·498	299	1·522	348	5·222
250	1·325	300	·764	348a	·027
251	1·407	301	·618	349	9·336
252	1·557	302	4·560	350	4·951
253	·783	303	·392	351	3·106
254	·945	304	3·973	352	5·708
255	·718	305	·790	353	4·536
256	·919	306	·453	354	·409
257	3·625	307	1·156	355	4·133
258	·116	308	1·000	356	4·162
259	·517	309	·141	357	·606
259a	1·065	310	1·421	358	·394
260	1·154	311	·280	359	·462
261	5·471	312	2·640	360	·144
262	2·355	313	·200	361	1·270
263	2·253	314	4·135	362	·158
264	·963	315	2·500	363	1·107
265	1·615	316	1·385	364	2·245
266	1·731	317	·797	365	3·406
267	·490	318	·406	366	3·494
268	·391	319	·908	367	5·143
269	·610	320	1·736	368	3·070
270	·949	321	2·262	369	3·017
271	·148	322	6·457	370	4·641
272	1·221	323	5·395	371	2·920
273	·957	324	9·619	372	2·161
274	·475	325	6·080	373	2·697
275	·647	326	·253	374	2·408
276	·149	327	·813	375	3·721
277	·400	328	16·709	376	2·313
278	·406	329	·703	377	·218
279	·882	330	·953	378	·387
280	1·718	331	1·098	379	·361
281	·760	332	·217	380	·293
282	1·131	333	7·000	381	1·646
283	·845	334	14·963	382	4·285
284	·650	335	·858	383	2·290
285	2·798	336	1·823	384	2·147
286	·268	337	·806	385	2·696
287	·121	338	21·434	386	3·822
288	·625	339	12·090	387	4·109

No. of Sheet and Plan and No. on Plan.	Area in Acres.
Sheet XLIII. 6:—	
(*cont^d.*) 388	4·873
389	1·581
390	·646
391	6·637
392	2·230
393	·245
394	·495
395	2·595
396	4·935
397	3·713
398	4·645
399	4·928
400	2·128
401	2·378
402	·178
403	3·176
404	4·741
405	·243
406	3·745
407	9·064
408	6·808
409	4·583
410	·147
411	·839
412	·344
413	·742
414	·213
415	3·106
416	6·720
417	6·107
418	2·722
419	1·405
420	3·393
421	2·245
422	5·488
422a	·061
423	1·977
424	4·072
425	5·237
426	4·633
427	6·714
428	6·416
429	·745
430	·309
431	·170
432	·088
433	·054
434	3·438
435	2·936
436	·898
437	2·408
Sheet XLIII. 6:—	
(*cont^d.*) 438	3·397
439	·941
440	4·915
441	2·180
442	1·937
443	3·282
444	6·724
Sheet XLIII. 7:—	
445	·223
446	·065
447	·374
448	3·780
449	2·895
450	2·602
451	1·946
452	2·142
453	·587
454	1·747
454a	·682
455	11·529
456	7·299
457	13·147
458	·493
459	·529
460	·487
461	·262
462	2·648
463	2·579
464	4·945
465	1·153
466	1·520
466a	·261
467	4·310
468	2·801
469	4·771
470	3·425
471	2·456
472	1·517
473	4·514
474	·584
475	7·285
476	13·053
477	8·207
478	12·932
479	4·761
480	15·885
481	15·341
482	22·796
483	16·552
484	·514
Sheet XLIII. 7:—	
(*cont^d.*) 485	3·614
486	3·320
487	2·764
488	3·340
489	·904
490	1·191
491	·127
492	1·802
493	·649
494	1·078
495	·278
496	3·767
497	·189
498	4·378
499	4·758
500	2·466
501	5·736
502	6·395
503	2·809
504	3·428
505	5·836
506	2·607
507	·222
508	3·762
509	3·951
510	15·099
511	16·393
512	·737
513	9·910
514	10·089
515	9·923
516	16·288
517	6·790
518	1·877
519	3·078
520	1·341
521	1·325
522	·474
523	1·470
524	·268
525	·961
526	1·650
527	·842
528	5·172
529	4·518
530	1·551
530a	·030
531	·055
532	5·063
533	5·861
534	4·731

No. of Sheet and Plan and No. on Plan.	Area in Acres.
Sheet XLIII. 7:—	
(*contd.*) 535	4·808
536	7·187
537	4·560
538	4·216
539	4·480
540	·477
541	·126
542	3·216
543	5·182
544	·687
545	8·226
546	1·667
547	1·068
548	8·972
549	·592
550	·229
551	·086
552	4·661
553	6·361
554	1·207
555	2·292
556	·108
557	2·261
558	1·484
559	1·026
560	·228
561	·468
562	·212
563	2·029
564	2·373
565	2·926
566	·380
567	3·637
568	3·735
569	·835
570	1·457
571	·320
572	·234
573	2·679
574	5·208
575	4·514
576	5·044
577	8·871
578	12·618
579	·617
580	3·023
580a	2·719
581	5·804
582	6·233
583	5·317
584	7·365

No. of Sheet and Plan and No. on Plan.	Area in Acres.
Sheet XLIII. 7:—	
(*contd.*) 585	6·089
586	·106
587	·427
588	.588
589	4·304
590	3·585
591	4·097
592	5·159
593	2·250
594	4·950
595	2·615
596	5·485
597	4·851
598	5·380
599	·670
600	7·959
601	6·397
602	5·812
603	12·146
604	8·542
605	6·790
606	6·366
607	8·109
608	·737
609	·106
610	·112
611	·767
612	·137
613	·767
614	·665
615	1·850
616	1·380
617	3·831
617a	·114
618	2·009
619	3·893
620	·885
621	·216
622	3·488
623	·572
624	·196
625	·200
626	·409
627	.437
628	·629
629	·164
630	·218
631	·286
632	6·721
633	6·325
634	4·584

No. of Sheet and Plan and No. on Plan.	Area in Acres.
Sheet XLIII. 7:—	
(*contd.*) 635	1·336
636	2·450
637	·756
638	·552
639	·230
639a	.089
640	·502
641	·156
Sheet XLIII. 8:—	
642	12·257
643	1·925
643a	1·618
644	·503
645	3·380
646	5·409
647	6·648
648	·375
649	1·206
650	1·944
651	1·091
652	11·789
653	1·251
654	5·834
655	6·444
656	3·093
Sheet XLIII. 10:—	
657	4·698
658	7·128
659	3·587
660	6·735
661	10·429
662	1·003
663	1·195
664	·760
665	·958
666	·404
667	1·101
668	·599
669	·373
670	·985
671	4·034
672	1·537
673	1·096
674	·429
675	1·028
676	·522
677	6·168
678	·490
679	2·507

No. of Sheet and Plan and No. on Plan.	Area in Acres.	No. of Sheet and Plan and No. on Plan.	Area in Acres.	No. of Sheet and Plan and No. on Plan.	Area in Acres.
Sheet XLIII. 10:—		Sheet XLIII. 10:—		Sheet XLIII. 10:—	
(*cont*d.) 680	3·438	(*cont*d.) 730	3·869	(*cont*d.) 779	·125
681	2·336	731	5·981	780	4·463
682	·198	732	11·446	781	1·334
683	3·495	733	4·354	782	1·083
684	3·242	734	1·000	783	1·091
685	3·840	735	1·138	784	3·522
686	·929	736	3·628	785	·108
687	·266	737	6·155	786	2·001
688	1·970	738	4·198	787	·589
689	2·240	739	3·782	788	·109
690	·390	740	8·308	789	4·868
691	·415	741	3·053	790	1·885
692	2·140	742	5·251	791	2·970
693	1·964	743	·647	792	1·823
693a	1·461	744	·194	793	·454
694	10·600	745	1·412	794	6·135
695	·732	746	·766	795	5·373
696	2·892	747	6·058	796	·990
697	5·602	748	1·023	797	3·123
698	·453	749	·973	798	5·994
699	1·133	750	2·881	799	4·632
700	·126	751	2·424	800	4·566
701	3·898	752	4·123	801	3·339
702	·392	753	3·273	802	3·292
703	·309	754	1·781	803	5·353
704	1·293	755	9·160	804	7·784
705	·503	756	1·906	805	3·785
706	8·500	757	2·549	806	1·255
707	1·429	758	3·472	807	·158
708	2·356	758a	·778	808	·209
709	6·797	759	10·236	809	·403
710	6·105	760	·540	810	·680
711	·173	761	4·882	811	·249
712	·100	762	5·809	812	3·178
713	7·659	763	·820	813	2·785
714	·863	764	2·895	814	5·573
715	3·755	765	·623	815	·263
716	2·109	766	5·657	816	5·566
717	2·792	767	·283	817	4·837
718	·600	768	4·860	818	1·617
719	·106	769	9·087	819	5·805
720	3·854	769a	2·138	820	9·635
721	1·251	770	·721	821	6·445
722	·688	771	5·319	822	5·207
723	2·793	772	4·667	822a	·004
724	10·927	773	12·776	823	4·113
725	6·290	774	15·551	824	4·861
726	6·298	775	5·641	824a	·088
727	6·750	776	5·779	825	·695
728	5·634	777	3·261	826	·523
729	5·717	778	3·370	827	·879

No. of Sheet and Plan and No. on Plan.	Area in Acres.
Sheet XLIII. 10 :—	
(*cont^d.*) 828	·671
829	3·411
830	4·268
831	3·420
832	8·715
833	11·119
Sheet XLIII. 11 :—	
834	4·361
834a	·130
835	·868
836	1·183
837	·880
838	2·370
839	4·456
840	4·451
841	4·774
842	6·965
843	5·119
844	4·511
845	6·837
846	4·886
847	2·413
848	1·057
849	5·551
850	4·516
851	2·161
852	·411
853	3·047
854	5·242
855	4·220
856	2·775
857	2·450
858	1·375
859	4·733
860	3·949
861	4·442
862	1·666
863	7·342
864	1·845
865	1·293
866	1·352
867	14·746
868	1·214
869	3·366
870	2·994
871	1·992
872	·775
873	·636
874	3·228
875	3·100

No. of Sheet and Plan and No. on Plan.	Area in Acres.
Sheet XLIII. 11 :—	
(*cont^d.*) 876	2·577
877	·871
878	·129
879	2·792
880	4·218
881	1·772
882	3·756
883	·157
884	4·023
885	·299
886	·280
887	·184
888	6·140
889	5·191
891	·186
892	·232
893	3·952
894	3·484
895	6·990
896	4·276
897	5·671
898	4·465
899	4·702
900	8·217
901	·199
902	6·896
903	8·916
904	1·498
905	4·437
906	1·082
907	5·799
908	1·211
909	·477
910	·412
911	·180
912	4·698
912a	·600
913	2·443
914	3·035
915	3·944
916	4·273
917	2·090
918	2·970
918a	·540
919	·733
919a	1·841
920	1·115
921	7·500
922	·611
923	·170
924	·848

No. of Sheet and Plan and No. on Plan.	Area in Acres.
Sheet XLIII. 11 :—	
(*cont^d.*) 925	8·304
926	12·200
927	1·191
928	1·272
929	5·369
930	5·927
931	1·864
932	3·014
933	·532
934	1·211
935	·222
936	3·976
937	3·041
938	·285
939	2·974
940	1·393
941	8·908
942	5·855
943	2·115
944	8·414
945	·453
946	7·593
947	·986
948	·498
949	3·875
950	·498
951	·509
952	·218
953	·356
954	4·640
955	2·452
956	2·841
957	3·105
958	·712
959	·309
960	1·013
961	·216
962	·580
963	·298
964	·174
965	5·474
966	·437
967	5·134
968	4·861
969	·268
970	·917
971	7·455
972	7·625
972a	3·650
973	2·633
974	·255

No. of Sheet and Plan and No. on Plan.	Area in Acres.
Sheet XLIII. 11:—	
(*cont*d.) 975	4·349
976	5·117
977	6·028
978	9·055
979	·232
980	10·598
981	3·347
982	7·916
983	2·219
984	·095
985	4·251
986	6·091
987	1·005
988	·422
989	2·304
990	1·054
991	2·194
992	1·807
993	2·327
994	2·452
995	5·007
996	1·971
997	·732
998	6·029
999	·478
1000	·584
1001	·807
1002	·171
1003	·518
1004	1·591
1005	·071
1006	·102
1007	·173
1008	·646
1008a	3·072
1009	1·715
1010	·328
1011	·792
1012	4·233
1013	7·791
1014	·702
1015	·545
1016	·821
1017	3·734
1018	5·647
1019	·607
1020	·589
1021	·935
1022	6·666
1023	9·475
1024	4·903

No. of Sheet and Plan and No. on Plan.	Area in Acres.
Sheet XLIII. 11:—	
(*cont*d.) 1025	4·278
1026	7·012
1027	·572
1028	7·100
1029	10·222
1030	2·763
1031	·244
1032	1·799
1033	17·627
1034	8·084
1035	·298
1036	·308
1037	17·746
1038	1·698
1039	2·024
1040	1·809
1041	·657
1042	·803
1043	·873
1044	1·915
1045	14·306
1046	4·183
1047	5·092
1048	1·040
1049	6·358
1050	8·672
1051	5·824
1052	8·916
1053	13·898
1054	·299
1055	2·087
1056	21·577
1057	3·715
1058	·546
1059	3·162
1060	14·250
1061	3·930
1062	5·153
1063	1·147
1064	·558
1065	·230
1066	·176
1067	·474
1068	4·254
Sheet LXIII. 14:—	
1069	1·037
1070	8·097
1071	9·593
1072	4·622
1073	4·449

No. of Sheet and Plan and No. on Plan.	Area in Acres.
Sheet XLIII. 14:—	
(*cont*d.) 1074	·423
1075	1·034
1076	·322
1077	·809
1078	·280
1079	·255
1080	·741
1081	2·213
1082	·317
1083	2·593
1084	3·319
1085	·180
1086	4·353
1087	2·248
1088	·251
1089	3·070
1090	·438
1091	·311
1092	3·037
1093	9·006
1094	6·666
1095	3·157
1096	6·956
1097	20·994
1098	·524
1099	·777
1100	7·481
1101	6·372
1102	2·026
1103	6·897
1104	4·006
1105	2·674
1106	3·433
1107	·874
1108	·150
1109	·566
1110	·141
1111	1·206
1112	3·792
1113	5·478
1114	8·754
1115	1·848
1116	3·775
1118	1·395
1119	6·015
1120	7·281
1121	1·450
1122	6·994
1123	11·629
1124	2·283
1125	2·661

No. of Sheet and Plan and No. on Plan.	Area in Acres.
Sheet XLIII. 14:—	
(*contd.*) 1126	2·870
1127	5·123
1128	6·727
1129	1·966
1130	2·977
1131	3·050
1132	2·933
1133	3·702
1134	4·804
1135	2·116
1136	·347
1137	3·922
1138	·134
1139	5·755
1140	5·516
1141	7·332
1142	·216
1143	·408
1144	3·739
1145	·611
1146	·286
1147	·162
1148	6·908
1149	·265
1150	2·867
1151	·297
1152	·310
1153	·458
1154	32·051
1155	3·033
1156	8·109
1157	·604
1158	5·097
1159	4·537
1160	·489
1161	1·498
1162	6·156
1163	·279
1164	·401
1165	·299
1166	1·472
1167	5·819
1168	4·988
1169	·332
1170	·755
1171	·262
1172	·434
1173	·638
1174	·170
1175	4·827
1176	2·566
Sheet XLIII. 14:—	
(*contd.*) 1177	5·558
1177a	2·950
1178	7·463
1179	2·254
1180	6·475
1181	1·008
1182	·324
1183	4·079
1184	4·100
1185	1·829
1186	·609
1187	13·190
1188	23·200
1188a	·500
1189	1·356
1190	·119
1191	2·194
1192	2·110
1193	8·274
1194	7·100
1195	8·342
1196	2·645
1197	2·402
1198	4·445
1199	1·370
1200	2·737
1201	8·872
1202	6·738
1203	6·387
1204	4·196
1205	1·594
1206	·769
1207	·612
1208	·297
1209	3·563
1210	1·133
1211	1·426
1212	1·130
1213	1·184
1214	1·392
1215	3·833
1216	10·407
1217	7·633
1218	6·662
1219	8·073
1220	2·675
1221	1·282
1222	·590
1223	1·021
1223a	2·309
1224	1·457
Sheet XLIII. 14:—	
(*contd.*) 1225	·613
1226	·274
1227	·159
1227a	·196
1228	·419
1229	·544
1230	1·608
1231	·257
1232	1·272
1233	·188
1234	·344
1235	·710
1236	4·747
1237	4·658
1238	9·167
1239	10·068
1240	4·588
1241	8·910
1242	1·882
1243	3·374
1244	·658
1245	·052
1246	3·369
1247	·787
1248	·754
1249	5·133
1250	6·929
1251	·133
1252	·285
1253	·328
1254	1·605
1254a	·022
1255	·225
Sheet XLIII. 15:—	
1256	7·759
1257	9·590
1257a	·017
1258	8·154
1259	8·858
1260	5·054
1261	1·293
1262	8·707
1263	7·220
1264	1·317
1265	3·257
1266	10·594
1267	7·262
1268	32·650
1269	11·563
1270	2·973

No. of Sheet and Plan and No. on Plan.	Area in Acres.	No. of Sheet and Plan and No. on Plan.	Area in Acres.	No. of Sheet and Plan and No. on Plan.	Area in Acres.
Sheet XLIII. 15 :—		Sheet LII. 2 :—		Sheet LII. 2 :—	
(*cont*d.) 1271	1·683	(*cont*d.) 1283	11·035	(*cont*d.) 1297	·909
1272	9·146	1283a	·865	1298	·311
1273	31·584	1284	3·651	1299	1·781
1274	·256	1285	3·827	1300	·911
		1286	·332	1301	·248
Sheet LII. 2 :—		1287	·919	1302	·879
1275	9·917	1288	·369	1303	11·886
1276	6·216	1289	·191	1304	2·346
1277	3·021	1290	8·124	1305	9·506
1278	·169	1291	5·215	1306	1·314
1279	·174	1292	3·909		
1280	3·392	1293	·329		4966·029
1280a	·086	1294	·852		
1281	3·618	1295	·208		
1282	11·297	1296	·519		

RECAPITULATION.

4854·601	Land.
109·867	Roads.
1·561	Water.
4966·029	Total area of the Parish of Lanreath, in the County of Cornwall.

INDEX TO PLACES

IN THE

PARISH OF LANREATH.

COUNTY OF CORNWALL.

Name of Place.	No. of Sheet. 6-inch scale.	No. of Sheet. 25·344 in. scale.
Botelet - -	XLIII.	3
Boggamill - -	"	14
Brazemoor - -	"	7
Carwen - -	"	14
Castlemawgan -	"	"
Court - - -	"	11
Furzedown - -	"	14
Foreland - -	"	7
Herodsfoot - -	"	4
Herodshead - -	"	"
Higher Bara -	"	3
Higher Bocaddon -	"	7
Higher Trevollard -	"	10
Hollowpark - -	"	3
Lankelly - -	"	7
Lanreath - -	"	11
Lower Bocaddon -	"	"
Lower Trevollard -	"	10
Lower Treire -	"	14
Middle Bara - -	"	3
Mount Pleasant -	"	10
Pelyne - -	"	3
Penadlick - -	XLIII.	6
Polmartin - -	"	2
Porfell - -	"	6
Polventon - -	"	11
Pigscoombe - -	"	6
Rectory - -	"	11
St. Marnarch's Church - -	"	"
Tacoombe - -	"	6
Tavan - -	"	"
Tregrove - -	"	11
Tregunnick -	"	14
Tresawson - -	"	11
Tretharrup - -	"	"
Tretharrup Well -	"	"
Trevalfry - -	"	10
Trecan - -	"	6
Trefrawl - -	LII.	2
Trewen - -	XLIII.	7
Trenchway - -	"	4
Trecangate - -	"	2
Westpark - -	"	3
White's Venn -	"	4
Willacoombe -	"	10

LONDON:
Printed by GEORGE E. B. EYRE and WILLIAM SPOTTISWOODE,
Printers to the Queen's most Excellent Majesty.
For Her Majesty's Stationery Office.
[.—50.—10/82.]

DEPÔTS FOR THE SALE OF ORDNANCE MAPS, &c.

ENGLAND AND WALES.

1, Saint Martin's Place, Charing Cross—LONDON.

SCOTLAND.

Ordnance Survey Office, Post-office Buildings—EDINBURGH.

IRELAND.

Ordnance Survey Office, Phœnix Park—DUBLIN.

ORDNANCE SURVEY OF ENGLAND.

BOOK OF REFERENCE TO THE PLAN

OF THE

PARISH OF LANSALLOS

(HUNDRED OF WEST),

IN THE

COUNTY OF CORNWALL,

CONTAINING 3102·019 ACRES.

MAJOR-GENERAL A. C. COOKE, C.B., R.E.,

DIRECTOR-GENERAL OF THE ORDNANCE SURVEYS.

LONDON:
PRINTED BY GEORGE E. B. EYRE AND WILLIAM SPOTTISWOODE,
PRINTERS TO THE QUEEN'S MOST EXCELLENT MAJESTY.
FOR HER MAJESTY'S STATIONERY OFFICE.

1882.

Price One Shilling.

PARISH OF LANSALLOS,

IN THE

COUNTY OF CORNWALL.

HUNDRED OF WEST.

Price One Shilling.

ORDNANCE SURVEY OF ENGLAND

PARISH OF LANSALLOS

Co CORNWALL

EXPLANATORY REMARKS.

e Scale of the Parish Plans is the 1-2500th of the actual length on the d, and is equal to 25·344 inches to a mile, or 3·157 chains to an inch, is very approximately equal to one square inch to one acre, the square of 8 inch being equal to one acre.

length of each sheet is 1½ miles, and the breadth 1 mile, the area of each therefore 960 acres.

enclosure has a reference number to the area which is given in this Book; ase of towns and large villages encircled by a red band, one number and y are given for the portion within the red band, unless they are contained than one parish, in which case a number is given for the portion included parish.

races [ ] on the plans are to indicate that the spaces so braced are in- der the same reference number.

ltitudes in feet above the Mean Level of the Sea are written thus —*31·4*.

cale of the County Plans is 6 inches to a mile, and each sheet contains of the Parish Plans. There is therefore a double reference number to t of the Parish Plans, as VI. 9., the first number referring to the County e second number to the Parish Plans.

mensions of the sheets on the Six-inch scale being four miles by six miles s twenty-four square miles, equal to 15,360 acres.

llowing are the characters employed on the Ordnance Plans on the Scales 0, and 6 inches to a mile :—

Names	C	Hundreds or Wards	H
Ancient or Mother	P	Civil Parishes or Townships	T
rochial	E	Division of Townships	T

Municipal Wards.....W

ites ..... { ROMAN / Druidical or Saxon / Norman or Subsequent

descriptions of the boundaries are shown by the following initials :—

f Stream	*C.S.*	Centre of Fence	*C.F.*
f Road	*C.R.*	Top of Cop	*T.C.*
tream or Drain	*S.S.* or *S.D.*	Centre of Wall	*C.W.*
ridge	*R.H.*	Defaced	*Def.*
Wall	*F.W.*	Track of Stream	*T.S.*

Undefined.....*Und.*

change occurs in the boundaries, the symbol [o—o] is used to show the part at which the change takes place.

he areas are computed to the centre of fence, or other boundary of xcept in the following cases :—

the fence or other boundary is also the boundary of a Parish or other Civil Division, follow the centre of the fence, the area is calculated to the Parish or other boundary, centre.

ences, &c., bounding either side of a railway are included wholly within its area.

CORNWALL

N.B.—To convert Decimal Fractions of an Acre into Roods and Perches, multiply the decimal first by 4 and then by 40, preserving the same number of decimals in the product.

Examples—

	Acres.		Acres.
	633·357		527·013
	4		4
	1·428		·052
	40		40
A. R. P.	17·120	A. R. P.	2·080
633 1 17		527 0 2	

TABLE

FOR CONVERTING DECIMAL PARTS OF AN ACRE INTO ROODS AND PERCHES.

Perch.	0 Rood.	1 Rood.	2 Roods.	3 Roods.	Perch.	0 Rood.	1 Rood.	2 Roods.	3 Roods.
0	·000	·250	·500	·750	21	·131	·381	·631	·881
1	·006	·256	·506	·756	22	·137	·387	·637	·887
2	·012	·262	·512	·762	23	.144	·394	·644	·894
3	·019	·269	·519	·769	24	·150	·400	·650	·900
4	·025	·275	·525	·775	25	·156	·406	·656	·906
5	·031	·281	·531	·781	26	·162	·412	·662	·912
6	·037	·287	·537	·787	27	·169	·419	·669	·919
7	·044	·294	·544	·794	28	·175	·425	·675	·925
8	·050	·300	·550	·800	29	·181	·431	·681	·931
9	·056	·306	·556	·806	30	·187	·437	·687	·937
10	·062	·312	·562	·812	31	·194	·444	·694	·944
11	·069	·319	·569	·819	32	·200	·450	·700	·950
12	·075	·325	·575	·825	33	·206	·456	·706	·956
13	·081	·331	·581	.831	34	·212	·462	·712	·962
14	·087	·337	·587	·837	35	·219	·469	·719	·969
15	·094	·344	·594	·844	36	·225	·475	·725	·975
16	·100	·350	·600	·850	37	·231	·481	·731	·981
17	·106	·356	·606	·856	38	·237	·487	·737	·987
18	.112	·362	·612	·862	39	·244	·494	·744	·994
19	·119	·369	·619	·869	40	·250	·500	·750	1·000
20	·125	·375	·625	·875					

PARISH OF LANSALLOS,

IN THE

COUNTY OF CORNWALL—(EASTERN DIVISION).

HUNDRED OF WEST.

No. of Sheet and Plan and No. on Plan.	Area in Acres.	No. of Sheet and Plan and No. on Plan.	Area in Acres.	No. of Sheet and Plan and No. on Plan.	Area in Acres.
Sheet LII. 2:—		Sheet LII. 2:— (*cont^d.*)		Sheet LII. 3:— (*cont^d.*)	
1	·188	40	1·726	76	2·037
2	·758	41	1·040	77	7·247
3	·254	42	3·191	78	·411
4	·425	43	2·072	79	1·615
5	·759	44	3·262	80	4·405
6	1·987	45	1·451	81	1·304
7	·472	46	·240	82	8·643
8	·102	47	1·221	83	5·829
9	·219	48	2·104	84	1·900
10	2·096	49	·514	85	11·036
11	·404	50	·290	86	6·639
12	2·504	51	·080	87	1·625
13	1·441	52	1·759	88	4·069
14	·946	52a	·019	89	·486
15	1·251	53	2·129	90	4·177
16	·1 8	54	4·336	91	4·554
17	1·082	55	·122	92	1·438
18	1·395			93	·300
19	5·945	Sheet LII. 3:—		94	1·218
20	5·867	56	·875	95	9·174
21	4·164	57	·923	96	·449
22	2·958	58	1·276	97	4·588
23	2·964	59	1·683	98	3·913
24	3·879	60	5·474	99	2·783
25	·210	61	1·732	100	6·818
26	2·104	62	2·843	101	11·149
27	1·038	63	10·928	102	8·843
28	1·777	64	5·460	103	10·257
29	3·071	65	2·263	104	3·385
30	2·232	66	·388	105	8·734
31	5·800	67	·510	106	·280
32	3·294	68	·518	107	·407
33	2·069	69	1·072	108	5·548
34	2·332	70	7·942	109	3·771
35	8·229	71	2·613	110	·197
36	4·305	72	·171	111	2·883
37	9·759	73	1·512	112	4·239
38	2·810	74	8·363	113	6·606
39	2·031	75	1·892	114	6·928

No. of Sheet and Plan and No. on Plan.	Area in Acres.
Sheet LII. 3:— (*contd.*)	
115	4·135
116	6·459
117	1·192
118	10·250
119	·696
120	1·575
121	1·378
122	·475
123	·135
124	·457
125	·454
126	·966
127	2·003
128	3·905
129	4·388
130	2·152
131	1·711
132	·550
133	4·325
134	8·559
135	8·840
136	3·777
137	3·902
138	10·560
139	7·295
140	·979
141	3·885
142	4·631
143	3·459
144	2·588
145	6·578
146	11·655
147	6·811
148	6·972
149	6·937
150	·646
150a	·047
151	2·074
152	·447
153	·487
154	·753
155	7·933
156	1·633
157	2·300
158	·122
159	1·072
159a	·067
160	·166
161	10·464
162	5·966
163	7·383
Sheet LII. 3:— (*contd.*)	
164	3·578
165	2·775
166	8·247
167	16·013
168	8·035
169	8·701
170	·738
171	·875
Sheet LII. 6:—	
172	·311
173	1·381
174	5·492
175	·330
176	2·966
177	·259
178	3·771
179	·360
180	2·573
181	3·025
182	2·901
183	1·055
184	1·893
185	3·606
186	2·387
187	4·436
188	2·964
189	·588
190	8·464
191	·284
192	2·662
193	2·384
194	6·805
195	·133
196	·708
197	·317
198	6·722
199	5·354
200	6·541
201	5·562
202	·946
203	·288
204	4·320
205	·185
206	2·862
207	·781
208	9·216
209	6·358
210	11·248
211	·307
212	4·136
Sheet LII. 6:— (*contd.*)	
213	7·782
214	3·364
215	1·641
Sheet LII. 7:—	
216	2·563
217	1·639
218	2·657
219	6·321
220	·634
221	·191
222	·896
223	4·090
224	·304
225	4·615
226	5·876
227	8·241
228	2·456
229	2·626
230	3·364
231	3·448
232	7·103
233	6·447
234	4·578
235	3·403
236	·922
237	1·282
238	1·519
239	11·004
240	7·034
241	7·006
242	4·289
243	6·760
244	8·126
245	7·587
246	5·219
247	·338
248	4·609
249	1·580
250	1·065
251	3·719
252	4·353
253	·453
254	1·833
255	·816
256	4·071
257	1·090
258	·397
259	6·125
260	·233
261	2·041

No. of Sheet and Plan and No. on Plan.	Area in Acres.	No. of Sheet and Plan and No. on Plan.	Area in Acres.	No. of Sheet and Plan and No. on Plan.	Area in Acres.
Sheet LII. 7:— (*cont*d.)		Sheet LII. 7:— (*cont*d.)		Sheet LII. 7:— (*cont*d.)	
262	·282	312	1·560	363	1·056
263	6·366	313	4·982	364	·974
264	9·057	314	2·324	365	2·394
265	9·771	315	1·255	366	5·365
266	2·013	316	9·496	367	8·427
267	6·762	317	5·879	368	·356
268	11·164	318	3·987	369	·403
269	4·915	319	4·257	370	5·869
270	2·857	320	10·430	371	5·561
271	1·108	321	14·296	372	6·356
272	·430	322	9·698	373	7·298
273	2·653	323	·614	374	1·272
274	·478	324	·993	375	10·650
275	·396	325	·941	376	6·537
276	·164	326	3·528	377	5·421
277	6·124	327	1·629	378	3·275
278	11·039	328	·345	379	8·108
279	4·353	329	·105	380	·556
280	4·137	330	9·180	381	7·378
281	5·665	331	2·012	382	·701
282	·767	332	·402	383	·279
283	3·076	333	14·679	384	2·359
284	·114	334	7·131	385	·606
285	7·052	335	7·085	386	·674
286	1·932	336	·460	387	1·493
287	5·436	337	1·638	388	8·042
288	3·005	338	4·259	389	6·754
289	3·121	339	3·680	390	4·415
290	7·938	340	3·489	391	7·979
291	1·092	341	3·862	392	7·095
292	2·749	342	4·700	393	3·874
293	·527	343	5·416	394	2·043
294	5·427	344	·502	395	2·156
295	6·863	345	2·396	396	·268
296	1·973	346	4·945	397	·765
297	·168	347	4·636	398	·166
298	3·607	348	3·672	399	2·498
299	3·990	349	3·340	400	1·251
300	·512	350	1·893	401	2·974
300a	·259	351	19·764	402	6·901
301	·551	352	16·093	403	6·920
302	·356	353	12·292	404	3·187
303	6·565	354	3·414	405	6·370
304	·626	355	4·919	406	4·717
305	·557	356	4·423	407	3·853
306	3·317	357	6·687	408	3·963
307	3·085	358	9·363	409	·600
308	3·862	359	·478	410	·361
309	3·724	360	·560	411	8·930
310	·709	361	5·958	412	2·707
311	2·624	362	5·980	413	1·645

No. of Sheet and Plan and No. on Plan.	Area in Acres.
Sheet LII. 7 :— (*contd.*)	
414	·988
415	·778
416	1·957
417	5·562
418	4·945
419	4·634
420	5·712
421	·532
422	1·117
423	·246
424	7·503
425	2·564
426	4·277
427	1·013
428	3·723
429	3·505
430	·384
431	2·950
432	3·753
433	·874
434	·677
435	1·752
436	1·976
437	1·681
438	1·771
439	9·801
440	8·186
441	5·212
442	·222
443	·548
444	5·443
445	2·703
446	·753
447	·123
448	·669
449	2·224
450	2·348
451	8·869
452	·115
453	·707
454	2·975
455	1·096
456	3·047
457	·622
458	·186
459	·432
460	·318
461	·468
462	1·613
463	2·961
464	4·663
Sheet LII. 7 :— (*contd.*)	
465	1·014
466	2·737
467	·476
468	·140
469	·250
470	·439
471	·939
472	·290
473	·348
474	·525
475	·264
476	·149
477	·412
478	·641
479	13·776
480	2·192
481	3·630
482	·252
483	2·527
484	4·977
485	·981
486	·599
487	1·781
488	4·378
489	·734
490	·099
491	1·159
Sheet LII. 8 :—	
492	3·276
493	7·455
494	8·864
495	7·856
496	3·812
497	7·347
498	6·235
499	5·057
500	6·174
501	3·276
502	·098
503	1·076
504	4·598
505	1·607
506	·345
507	·310
508	1·030
509	·197
510	1·086
511	3·536
512	·381
513	4·814
Sheet LII. 8 :— (*contd.*)	
514	4·769
515	2·653
516	2·145
517	4·231
518	6·024
519	12·175
520	10·811
521	·099
522	·334
523	·674
524	·787
525	1·533
526	·530
527	·301
528	1·472
529	·599
530	·542
531	·109
532	·108
533	4·459
534	5·704
535	1·412
536	7·121
537	·707
538	3·198
539	4·730
540	2·283
541	·111
542	·425
543	2·080
544	·934
545	·425
546	2·574
547	1·328
548	1·205
549	3·168
550	·171
551	4·927
552	2·028
553	8·183
554	10·891
555	2·227
556	1·302
557	12·591
558	7·550
559	4·035
560	1·661
561	5·179
562	9·244
563	3·389
564	5·066

No. of Sheet and Plan and No. on Plan.	Area in Acres.
Sheet LII. 8:— (*cont^d.*)	
565	5·138
566	4·209
567	3·730
568	3·631
569	5·501
570	3·263
571	5·863
572	1·608
573	4·431
574	·923
575	·770
576	·380
577	·267
578	1·521
579	·606
580	3·350
581	2·696
582	5·663
583	2·507
584	2·633
584a	·732
585	1·770
586	3·230
587	1·053
588	·320
589	4·424
590	5·787
591	1·314
592	·635
593	6·133
593a	·221
594	1·789
594a	·604
Sheet LII. 10:—	
595	8·726
596	3·863
597	1·383
598	·693
599	12·749
600	2·752
601	2·134
602	1·973
603	·813
604	·230
605	1·248
606	·208
607	·568
608	3·754
609	5·194
610	11·021

No of Sheet and Plan and No. on Plan.	Area in Acres.
Sheet LII. 10:— (*cont^d.*)	
611	·293
612	3·137
613	4·405
613a	·400
614	15·469
615	38·194
Sheet LII. 11:—	
616	·455
616a	·189
617	·417
618	·286
619	·207
620	9·629
621	·147
622	1·171
623	12·959
624	9·458
625	6·585
626	9·364
627	3·720
628	2·252
629	1·558
629a	·050
630	6·099
631	4·818
632	2·379
633	13·891
634	14·486
635	12·262
636	6·743
637	6·275
638	9·048
639	·262
640	2·848
641	7·815
642	·938
643	6·178
644	2·011
645	2·428
646	·605
647	5·136
648	7·813
649	12·670
650	6·681
651	7·798
652	4·605
653	7·376
654	·199
655	·136
656	5·288

No. of Sheet and Plan and No. on Plan.	Area in Acres.
Sheet LII. 11:— (*cont^d.*)	
657	7·933
658	2·726
659	3·359
660	2·103
661	2·387
662	1·902
663	1·840
664	·433
665	1·621
666	·553
667	4·976
668	5·201
669	13·132
670	22·365
671	3·451
672	13·175
673	1·480
674	4·504
675	1·037
676	3·316
677	5·463
678	2·048
679	2·050
680	2·179
681	3·862
682	12·249
683	·649
684	3·323
685	6·657
686	6·560
687	8·505
688	2·173
689	·898
690	·378
691	·452
692	·872
693	3·353
694	·870
695	2·228
696	3·165
697	12·690
698	8·130
699	9·900
700	3·268
701	2·373
702	14·335
703	8·585
704	·166
705	4·670
706	·192
707	1·983

No. of Sheet and Plan and No. on Plan.	Area in Acres.
Sheet LII. 11 :— (*contd.*)	
708	4·863
709	·659
710	·409
711	1·245
712	·218
713	·277
714	8·058
715	·499
716	9·748
717	6·341
718	11·622
719	3·712
720	2·561
721	2·938
722	4·482
723	3·203
724	3·271
725	4·102
726	11·479
727	4·660
728	·109
729	6·131
730	7·085
731	·624
732	6·846
733	9·145
734	9·145
735	10·926
736	13·778
737	13·615
738	7·405
739	1·563
740	6·073
741	7·172
742	15·221
743	8·211
Sheet LII. 12 :—	
744	5·494
745	2·906
746	·248
747	·059
748	2·426
748a	·054
749	·429
750	1·267
751	·773
752	2·839
753	12·928
754	3·960
755	3·565
Sheet LII. 12 :— (*contd.*)	
756	3·500
757	4·285
758	·208
759	2·277
760	2·016
761	1·900
762	2·908
763	2·194
764	2·564
765	·469
766	·289
767	2·369
768	1·813
769	2·913
770	·305
771	·399
772	·349
773	1·761
774	4·168
775	3·583
776	·835
777	1·300
778	·744
779	2·253
779a	·804
780	·354
781	·212
782	·358
783	·838
784	·361
785	1·190
786	·210
787	·646
788	·506
789	1·129
790	4·745
791	5·246
792	1·856
793	2·080
794	6·628
795	6·353
796	5·490
797	4·535
798	5·415
799	3·983
800	1·197
801	·533
802	·590
803	3·235
803a	1·790
804	·813
Sheet LII. 12 :— (*contd.*)	
805	·306
806	5·684
807	·137
808	8·906
809	9·098
810	·532
811	·144
812	·212
813	·156
814	·478
815	·688
816	·469
817	·221
818	·208
819	·539
820	1·240
821	1·908
822	6·617
823	6·725
824	9·130
825	2·136
826	5·010
827	15·645
828	·158
829	·900
830	10·925
831	11·052
832	2·274
833	·237
834	4·183
835	5·104
836	·614
837	15·918
Area numbered	3068·282
Coast foreshore	33·737
	3102·019

RECAPITULATION.

Area in Acres.	
3010·970	Land.
56·835	Road.
·477	Water.
33·737	Foreshore.
3102·019	Total area of the Parish of Lansallos, in the County of Cornwall.

1·900	Tidal water in the Hundred of West, adjoining the Parish of Lansallos.

INDEX TO PLACES

IN THE

PARISH OF LANSALLOS.

COUNTY OF CORNWALL.

Name of Place.	No. of Sheet. 6-inch scale.	No. of Sheet. 25·344 in. scale.	Name of Place.	No. of Sheet. 6-inch scale.	No. of Sheet. 25·344 in. scale.
Crumplehorn -	LII.	8	Polventon -	LII.	7
			Polperro - -	"	12
East Coombe -	"	11			
			Raphael - -	"	11
Great Kellow -	"	8	Rectory - -	"	10
Great Lizzen -	"	11			
Great Tratford -	"	7	St. John's Church	"	12
			St. Ildierna's Church (Rectory) -	"	10
Kite's Nest - -	"	3			
Landaviddy - -	"	12	Tregavithick -	"	7
Lannear - -	"	"	Tregue - -	"	"
Langreek - -	"	7	Treweers - -	"	"
Lansallos - -	"	"	Trenewan - -	"	3
Little Lizzen -	"	11	Trenedden -	"	2
Little Tregue -	"	7	Trigamelling -	"	3
Little Tratford -	"	"			
Long Coombe -	"	8	West Coombe -	"	10
Little Landaviddy-	"	12	West Kellow -	"	8
			Woodford - -	"	3
Peakswater - -	"	2			

LONDON:
Printed by George E. B. Eyre and William Spottiswoode,
Printers to the Queen's most Excellent Majesty.
For Her Majesty's Stationery Office.
[—50.—9/82.]

DEPÔTS FOR THE SALE OF ORDNANCE MAPS, &c.

ENGLAND AND WALES.

1, Saint Martin's Place, Charing Cross—LONDON.

SCOTLAND.

Ordnance Survey Office, Post-office Buildings—EDINBURGH.

IRELAND.

Ordnance Survey Office, Phœnix Park—DUBLIN.

ORDNANCE SURVEY OF ENGLAND.

BOOK OF REFERENCE TO THE PLAN

OF THE

PARISH OF LANTEGLOS

(HUNDRED OF LESNEWTH),

IN THE

COUNTY OF CORNWALL,

CONTAINING 4000·310 ACRES.

COLONEL R. H. STOTHERD, R.E.,

DIRECTOR-GENERAL OF THE ORDNANCE SURVEYS.

LONDON:
PRINTED BY EYRE AND SPOTTISWOODE,
PRINTERS TO THE QUEEN'S MOST EXCELLENT MAJESTY.
FOR HER MAJESTY'S STATIONERY OFFICE.

1883.

Price One Shilling and Sixpence.

PARISH OF LANTEGLOS,

IN THE

COUNTY OF CORNWALL.

HUNDRED OF LESNEWTH.

Price One Shilling and Sixpence.

ORDNANCE SURVEY OF ENGLAND

PARISH OF LANTEGLOS

Co CORNWALL

INDEX TO THE SHEETS

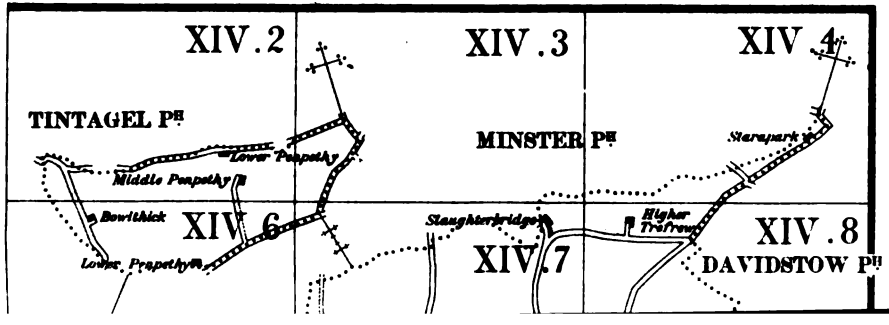

EXPLANATORY REMARKS.

llowing are the Scales, &c., Characters of Writing and Boundary, Symbols, tions, &c., used on the Ordnance Plans of $\frac{1}{500}$, $\frac{1}{2500}$, and 6 Inches to 1 Mile, present :—

SCALES, &c.

shew- each lan is ed.		Description of Plan.	Area of each Sheet.		Dimensions represented.		Scale.	Remarks.
Parish.	Town.		Acres.	Sq. Miles.	Length.	Breadth.		
		County Plans						*
		Full Sheet	15360	24	6 miles	4 miles	6 inches to 1 mile.	N.W., N.E., S.W., S.E. according to the position of Quarter Sheet.
		Quarter Sheet	3840	6	3 miles	2 miles	Do. do.	
15 By a ference		Parish Plans	960	$1\frac{1}{2}$	$1\frac{1}{2}$ miles	1 mile	$\frac{1}{3168}$ of actual length on the ground, or 25·344 inches to 1 mile, or 3·157 chains to 1 inch.	The square of 1·0018 inch = an acre, or approximately 1 square inch on the plan represents 1 acre.
15 By a ference	23	Town Plans	38·4	·06	24 chains	16 chains	$\frac{1}{504}$ of actual length on the ground, or 10·56 feet to 1 mile, or 41·66 feet to 1 inch.	Some towns have been done on 10 feet, and some 5 feet, to 1 mile.

CHARACTERS OF TYPE USED.

n.	Boundary.	Character of Names.	Description.	Boundary.	Character of Names.
.....	— —	C	Borough (Municipal)	— — — —	B
Division	— —	R	Cities Returning Members		C
Wards takes..	— —	H	Cities Not Returning Members		C
.....	— —	L			
ncient or	— — —	P	Market Towns		T
shes or s.....	• • • •	T	Other Towns.....		T
Townships	— · · —	T	Extra Parochial ...		E
Parliamen-	— — —	B	Municipal Wards ..	— — — · ·	W

.... { ROMAN / Druidical or Saxon / Norman or Subsequ

SYMBOLS.

Antiquities, Site of.....		Bench Mark	
Area Brace, indicating that the areas of spaces so connected are included in the same reference number		Change of Boundary, indicating the point at which the character of a Boundary changes	
		Levelling Picket.....	
Arrow showing direction of flow of water.....		Trigonometrical Station.....	

ABBREVIATIONS.

Abbreviations in use on the Ordnance Plans to show the nature of the Boundaries, also for various objects, and Descriptive Names.

These Abbreviations are used either singly or in combination, thus—

C. S. L. W. - - - - - - Centre of Stream at Low Water.

Abbreviations.	Descriptions of Boundaries.	Object and Descriptive Names.
B.	Bank, Baulk, Bottom, Boundary (By.).	Bridge, Box.
Bapt.	- - - - -	Baptist.
B. H.	- - - - - -	Beer House.
B. M.	Boundary Mound (Md.), Mark.	Bench Mark.
B. R.	- - - -	Bridle Road.
C.	Cam, Canal, Carriage, Centre of, Channel, Conduit, Cop, Course of, Covered, Creek, Cross, Culvert, Cut.	Crane, Check, Capstan (Cn.).
Calv.	- - - - - -	Calvinist.
Cen.	- - - - -	Centre.
Ch.	- - - - - -	Church.
Chap.	- - - - -	Chapel.
Chy.	- - - - - -	Chimney.
Cis.	- - - - -	Cistern.
Congl.	- - - - - -	Congregational.
C. T.	- - - -	Cart Track.
D.	Ditch, Drain, Dock, Double, Down	
D. B.	- - - -	Dust Bin.
D. F.	Double Fence.	Drinking Fountain.
D. G.	- - - - - -	Drying Green.
Def.	Defaced.	
Det.	- - - - -	Detached.
D. W.	- - - - - -	Draw Well.
E.	Edge.	
Ex. Par.	- - - -	Extra Parochial.
F.	Face of, Fence, Fleet, Furrow.	Foot, Fire, Farm (Fm.), Fountain (Fn.).
F. B. or F. Br.	- - - - - -	Foot Bridge.
F. C.	- - - - -	Free Church.
F. P.	- - - - - -	Foot Path, Fire Plug.
F. S.	- - - - -	Flagstaff.
Ft.	Feet from.	
G.	Gate, Grass.	Grate.
G. P.	- - - - - -	Gas Plug, Guide Post.
H.	Harbour, Hedge, House.	High, Hole, House (Ho.), Hydrant, Hydraulic.
H. R.	Hedge Row.	
H. W.	Hollow Way.	

Abbreviations.	Descriptions of Boundaries.	Object and Descriptive Names.
H. W. M.	- - - -	High Water Mark.
I.	Island.	
In.	Inches from.	
Indt.	- - - - -	Independent.
K.	Kerbstone.	
L.	Lade, Lake, Lane, Leat, Loch, Lock.	Lamp, Letter.
L. B.	- - - -	Letter Box.
L. K.	- - - - -	Lime Kiln.
L. W.	- - - -	Low Water.
L. W. M.	- - - - -	Low Water Mark.
M.	Marsh, Mark, Moat, Mound.	Mile, Mooring.
Meth.	- - - -	Methodist.
M. H.	- - - - -	Man Hole.
M. P.	- - - -	Mile Post, Mooring Post.
M. R.	- - - - -	Mooring Ring.
M. S.	- - - -	Mile Stone.
Munl.	- - - - -	Municipal.
O.	Old.	Office.
O. T.	- - - -	Ordinary Tides.
P.	Paling, Path, Pavement, Pond, Passage, Post, Pool.	Pillar, Plug, Post, Pump.
P. O.	- - - - -	Post Office.
Parly.	- - - -	Parliamentary.
Per. Cur.	- - - - -	Perpetual Curacy.
Pkt.	- - - -	Picket.
Presb.	- - - - -	Presbyterian.
Prim. Meth.	- - - -	Primitive Methodist.
P. H.	- - - - -	Public House.
R.	Railway, Rivers, Road, Rocks, Root.	Railway (Ry.).
R. C.	- - - - -	Roman Catholic.
S.	Side of, Stream, Scar, Sewer, Slope, Stone, Street.	Spring, Stone, Sluice (Sl.).
S. B.	- - - -	Signal Box.
S. C.	- - - - -	Stop Cock.
Sch.	- - - -	School.
S. D.	- - - - -	Sun Dial.
S. G.	- - - -	Sewer Grate.
S. H.	- - - - -	Summer House.
S. L.	- - - -	Signal Lamp.
S. P.	Sewer Pipe.	Signal Post, Sewer Pipe.
S. T.	- - - - -	Spring Tides.
Stn.	- - - -	Station.
Sur.	- - - - -	Surface.
T.	Top.	Tap, Tank, Tides.
T. G.	- - - -	Toll Gate.
Tk.	Track of.	
T. P.	- - - -	Turnpike.
Tr.	- - - - -	Trough.
Und.	Undefined.	
Unitn.	- - - -	Unitarian.
U. P.	- - - - -	United Presbyterian.
V.	- - - -	Valve, Ventilator.
Vic.	- - - - -	Vicarage.
W.	Wall, Water, Wood.	Well, Water.
Wes.	- - - -	Wesleyan.
W. M.	- - - - -	Weighing Machine.
W. P.	- - - -	Water Plug.

AREAS.

Each enclosure has a reference number to the area which is given in this Book; in the case of towns and large villages encircled by a red band, one number and area only are given for the portion within the red band, unless they are contained in more than one parish, in which case a number is given for the portion included in each parish.

The areas are computed to the centre of fence, or other boundary of enclosure, except in the following cases:—

(1.) When the fence or other boundary is also the boundary of a Parish or other Civil Division, which does not follow the centre of the fence, the area is calculated to the Parish or other boundary, and not to the centre.

(2.) The fences, &c., bounding either side of a railway are included wholly within its area.

N.B.—To convert Decimal Fractions of an Acre into Roods and Perches, multiply the decimal first by 4 and then by 40, preserving the same number of decimals in the product.

Examples—	Acres.		Acres.
	633·357		527·013
	4		4
	1·428		·052
	40		40
A. R. P.		A. R. P.	
633 1 17	17·120	527 0 2	2·080

TABLE

FOR CONVERTING DECIMAL PARTS OF AN ACRE INTO ROODS AND PERCHES.

Perches.	0 Rood.	1 Rood.	2 Roods.	3 Roods.	Perches.	0 Rood.	1 Rood.	2 Roods.	3 Roods.
0	·000	·250	·500	·750	21	·131	·381	·631	·881
1	·006	·256	·506	·756	22	·137	·387	·637	·887
2	·012	·262	·512	·762	23	·144	·394	·644	·894
3	·019	·269	·519	·769	24	·150	·400	·650	·900
4	·025	·275	·525	·775	25	·156	·406	·656	·906
5	·031	·281	·531	·781	26	·162	·412	·662	·912
6	·037	·287	·537	·787	27	·169	·419	·669	·919
7	·044	·294	·544	·794	28	·175	·425	·675	·925
8	·050	·300	·550	·800	29	·181	·431	·681	·931
9	·056	·306	·556	·806	30	·187	·437	·687	·937
10	·062	·312	·562	·812	31	·194	·444	·694	·944
11	·069	·319	·569	·819	32	·200	·450	·700	·950
12	·075	·325	·575	·825	33	·206	·456	·706	·956
13	·081	·331	·581	·831	34	·212	·462	·712	·962
14	·087	·337	·587	·837	35	·219	·469	·719	·969
15	·094	·344	·594	·844	36	·225	·475	·725	·975
16	·100	·350	·600	·850	37	·231	·481	·731	·981
17	·106	·356	·606	·856	38	·237	·487	·737	·987
18	·112	·362	·612	·862	39	·244	·494	·744	·994
19	·119	·369	·619	·869	40	·250	·500	·750	1·000
20	·125	·375	·625	·875					

ALTITUDES.

The Altitudes are given in feet above the Approximate Mean Water at Liverpool. Those indicated thus (↑*B.M.*57·4) refer to marks made on Buildings, Walls, &c.

BOOK OF REFERENCE TO THE PLAN

OF THE

PARISH OF LANTEGLOS,

IN THE

COUNTY OF CORNWALL—(EASTERN DIVISION).

HUNDRED OF LESNEWTH.

1883.

No. of Sheet and Plan and No. on Plan.	Area in Acres.	No. of Sheet and Plan and No. on Plan.	Area in Acres.	No. of Sheet and Plan and No. on Plan.	Area in Acres.
Sheet XX. 2:—		Sheet XX. 2:—		Sheet XX. 2:—	
1	·724	(*cont*d.) 34	3·010	(*cont*d.) 65	4·802
2	1·776	35	·395	65a	3·138
3	2·484	36	6·959	66	1·589
4	3·589	36a	·409		
5	1·892	37	1·878	Sheet XX. 3:—	
6	·118	38	·280	67	1·340
7	·280	39	2·720	68	1·371
8	2·590	39a	·356	69	1·404
9	·442	40	3·887	70	2·230
10	2·156	41	2·262	71	·170
11	2·027	42	1·909	72	1·088
12	1·867	43	2·186	73	1·096
13	1·642	44	2·958	74	1·158
14	·323	45	2·102	75	2·070
15	3·008	46	·162	76	4·576
16	4·494	47	·313	77	5·794
17	1·934	48	1·408	78	4·664
18	1·393	49	2·047	79	1·671
19	·641	50	3·301	80	2·882
20	·170	51	3·754	80a	·176
21	·144	52	2·242	81	3·359
22	2·061	53	2·551	82	6·199
23	2·574	54	3·713	83	3·149
24	1·751	55	1·779	84	2·295
25	1·680	56	7·494	85	2·449
26	1·754	57	3·777	86	3·420
27	2·749	58	1·899	87	3·430
28	·508	59	4·400	88	4·400
29	·711	60	3·960	89	2·131
30	·602	61	3·458	90	1·632
31	1·788	62	1·928	91	2·773
32	1·819	63	2·353	92	2·407
33	·251	64	2·819	93	4·489

No. of Sheet and Plan and No. on Plan.	Area in Acres.
Sheet XX. 3:—	
(*cont^d.*) 94	5·858
Sheet XIV. 14:—	
95	6·171
96	1·604
97	3·468
98	·260
99	·200
100	1·217
101	5·411
102	3·338
103	3·425
104	2·722
105	·999
106	·365
107	1·813
108	·334
109	·370
110	·450
111	2·440
112	·357
113	1·016
114	2·004
115	4·222
116	·571
117	·230
118	2·753
119	2·520
120	5·672
121	·669
122	3·409
123	3·437
124	4·929
125	3·618
126	1·809
127	9·973
128	·113
129	1·421
130	·500
131	·851
131a	·210
132	·228
133	·441
134	1·466
135	4·185
136	1·836
137	1·723
138	1·108
139	2·127
140	·458
141	·458

No. of Sheet and Plan and No. on Plan.	Area in Acres.
Sheet XIV. 14:—	
(*cont^d.*) 142	·230
143	4·092
144	·479
144a	·100
145	·234
146	·806
147	·520
148	·851
149	·214
150	·220
151	·970
152	·874
153	6·675
154	6·360
155	5·738
156	2·575
157	3·140
158	1·789
159	2·955
160	2·754
161	·823
162	2·641
163	2·832
164	8·414
165	3·037
166	1·758
167	1·976
168	2·639
169	4·530
170	1·064
171	5·968
172	6·362
173	·717
174	·349
175	4·554
176	4·534
177	4·254
178	13·521
179	6·340
180	9·025
181	14·630
182	12·219
183	15·348
184	8·260
185	2·092
186	1·517
187	5·896
188	3·995
189	3·237
190	11·525
191	16·521

No of Sheet and Plan and No. on Plan.	Area in Acres.
Sheet XIV. 14:—	
(*cont^d.*) 192	5·843
193	12·375
194	14·172
195	4·235
196	14·901
197	2·630
198	2·900
199	11·960
200	19·220
201	1·323
202	1·799
203	5·628
204	2·272
205	7·693
206	12·538
207	7·590
208	2·682
209	2·780
210	4·422
211	1·292
212	·287
213	·529
214	3·407
215	·378
216	1·784
217	2·167
218	1·477
219	1·976
220	1·016
221	·743
222	·701
223	·802
224	3·326
225	·502
226	·613
227	·923
228	·964
229	·848
230	1·383
231	2·029
232	3·346
233	5·104
234	2·042
235	2·117
236	·525
237	·775
238	·423
239	·572
240	1·326
241	·152
242	·578

No. of Sheet and Plan and No. on Plan.	Area in Acres.
Sheet XIV. 14:— (*cont^d.*)	
243	1·577
244	3·015
245	3·623
246	3·591
247	4·558
248	4·649
249	3·890
250	4·484
251	2·799
252	3·361
253	1·139
254	1·972
255	1·233
256	2·526
257	·413
258	·518
259	·661
259a	·193
260	2·064
261	2·124
262	12·713
263	2·160
264	2·154
265	2·958
266	1·564
267	1·916
268	·082
269	1·659
270	·332
271	2·525
272	2·025
273	·068
274	1·467
275	1·590
276	·290
277	1·208
278	2·60[illegible]
279	·242
280	·13[illegible]
281	1·619
282	1·191
283	4·198
284	·454
285	1·441
286	·912
[illegible]	1·086
[illegible]	3·684
[illegible]	3·244
[illegible]	4·053
[illegible]91	2·920
[illegible]92	8·627

No. of Sheet and Plan and No. on Plan.	Area in Acres.
Sheet XIV. 14:— (*cont^d.*)	
293	2·257
294	4·379
295	·115
296	3·529
297	1·521
298	2·241
Sheet XIV. 15:—	
299	3·104
300	2·927
301	2·868
302	2·683
303	·376
304	4·238
305	6·391
306	5·231
307	2·874
308	·114
309	3·071
310	1·986
311	·520
312	·940
313	·810
314	1·748
315	·584
316	5·687
317	7·828
318	2·979
319	2·472
320	4·599
321	2·676
322	·532
323	1·322
324	16·555
325	·354
326	2·219
327	6·980
328	7·393
329	7·348
330	3·810
331	3·320
332	·184
333	·125
334	·114
335	·230
336	3·498
337	·545
338	·931
339	·360
340	·845
341	·158

No. of Sheet and Plan and No. on Plan.	Area in Acres.
Sheet XIV. 15:— (*cont^d.*)	
342	2·006
343	2·666
344	4·941
345	2·938
346	1·893
346a	2·766
347	6·322
348	2·717
349	3·217
350	14·463
351	3·909
352	2·833
353	2·907
354	2·704
355	4·420
356	2·098
357	6·489
358	3·027
359	3·478
360	3·138
361	4·145
362	4·364
363	7·867
364	8·227
365	3·730
366	·102
367	·275
368	3·133
368a	·040
369	10·264
370	·300
371	5·674
372	1·435
372n	·205
373	·258
374	·101
375	4·166
376	1·473
377	2·795
378	2·223
379	1·470
380	·820
381	6·742
382	7·145
383	2·590
384	3·754
385	4·327
386	·236
387	·060
388	·069
389	4·018

No. of Sheet and Plan and No. on Plan.	Area in Acres.
Sheet XIV. 15 :—	
(*cont*d.) 390	4·070
391	4·525
392	1·045
393	1·091
394	2·204
395	2·455
396	·258
397	1·711
398	1·317
399	·919
400	·160
401	.637
402	·772
403	·939
404	2·784
405	1·163
406	2·628
407	1·629
408	3·851
409	3·406
410	1·961
411	2·904
412	3·672
413	2·432
414	·226
415	·403
416	1·539
417	·423
418	·117
419	1·041
420	·489
421	2·131
422	2·871
423	2·855
424	3·713
425	2·397
426	2·805
427	8·321
428	3·055
429	1·536
430	2·210
431	·855
432	·909
433	2·076
434	2·435
435	3·099
436	·526
437	2·823
438	5·470
439	3·278
440	1·898

No of Sheet and Plan and No. on Plan.	Area in Acres.
Sheet XIV. 15 :—	
(*cont*d.) 441	2·672
442	1·765
443	3·788
444	2·546
445	3·598
446	6·455
447	1·256
Sheet XIV. 10 :—	
448	6·326
449	4·824
450	3·302
451	1·676
452	2·692
453	6·927
Sheet XIV. 11 :—	
454	3·497
455	3·551
456	8·276
457	15·029
458	9·054
459	·567
460	5·052
461	5·124
462	1·092
463	·480
463a	·537
464	1·141
465	·569
466	1·068
467	6·804
468	·128
469	·155
470	·785
471	·761
472	1·625
473	1·709
474	·988
475	1·580
476	3·288
477	2·795
478	4·280
479	3·823
480	7·828
481	3·947
482	5·253
483	1·779
484	2·996
485	6·021
486	4·439

No. of Sheet and Plan and No. on Plan.	Area in Acres.
Sheet XIV. 11 :—	
(*cont*d.) 487	1·953
488	·435
489	3·855
490	1·882
491	3·571
492	2·836
493	1·140
494	4·064
495	4·975
496	·535
497	·380
498	1·818
499	1·509
500	1·746
501	3·337
502	5·938
503	3·192
504	3·041
505	2·852
506	6·770
507	2·532
508	·145
509	3·935
510	3·867
511	2·285
512	3·082
513	1·880
514	3·755
515	2·908
516	·652
517	1·978
518	1·225
519	·850
520	·185
521	4·193
522	·540
523	2·474
524	1·999
525	1·374
526	3·837
527	·649
528	2·508
529	2·327
530	·355
531	·820
532	·312
533	1·534
534	1·513
535	3·341
536	4·664
537	4·111

No. of Sheet and Plan and No. on Plan.	Area in Acres.	No. of Sheet and Plan and No. on Plan.	Area in Acres.	No. of Sheet and Plan and No. on Plan.	Area in Acres.
Sheet XIV. 11:—		Sheet XIV. 11:—		Sheet XIV. 11:—	
(*cont*d.) 538	3·559	(*cont*d.) 589	2·818	(*cont*d.) 637	4·882
539	3·227	590	2·058	638	5·045
540	2·506	591	1·367	639	4·280
541	2·513	592	·312	640	4·583
542	3·138	593	·678	641	2·369
543	5·333	594	1·633	642	1·401
544	5·387	595	1·112	643	·480
545	13·882	596	·942	644	2·022
546	12·516	597	1·455	645	1·328
547	2·451	598	·295	646	·687
548	3·299	599	·451	647	·602
549	5·745	599a	·080	648	·406
550	1·049	600	·762	649	3·379
551	2·980	601	1·852	650	·364
552	2·491	602	4·118	651	·941
553	6·840	603	1·656	651a	1·126
554	2·277	604	1·083	652	·572
555	1·930	605	1·396	652a	·487
556	2·353	606	3·501	653	·817
557	4·533	607	17·196	653a	·270
558	2·466	608	·844	654	2·570
559	1·762	609	2·517	654a	·482
560	4·360	610	·985	655	·787
561	4·252	611	·128	656	·801
562	2·766	612	1·254	657	·543
563	3·880	613	1·262	658	·406
564	1·463	614	3·364	659	2·391
565	3·421	615	1·585	660	·662
566	·537	616	·484	661	2·074
567	1·196	617	3·488	662	1·000
568	1·635	618	·315	663	2·536
569	2·147	619	1·423	664	2·466
570	2·023	620	1·113	665	1·370
571	2·804	621	2·822	666	1·972
572	10·887	622	2·405	667	2·014
573	5·095	623	·352	668	2·182
574	1·987	624	1·767	669	3·630
575	2·208	625	·417	670	·870
576	1·886	626	·691	671	4·271
577	·469	627	1·870	672	3·070
578	2·412	628	·264	673	1·247
579	2·181	629	·125	674	2·348
580	4·233	629a	·190	675	2·206
581	·202	630	3·328	676	1·414
582	1·643	630a	·024	677	1·763
583	1·984	631	3·698	678	·400
584	4·386	632	·436	679	1·431
585	1·155	633	4·797	680	·610
586	11·439	634	4·110	681	·434
587	2·635	635	3·283	682	·162
588	2·492	636	3·876	683	·848

No. of Sheet and Plan and No. on Plan.	Area in Acres.
Sheet XIV. 11:—	
(*contd.*) 684	·750
685	1·905
686	2·050
687	2·217
688	·978
689	·753
690	2·696
691	2·016
692	·930
693	·989
694	2·809
695	1·271
696	1·504
697	1·374
698	·252
699	·208
700	·829
701	·331
702	1·141
703	·758
704	·765
705	·643
706	·326
707	1·251
708	3·079
709	1·912
710	2·196
711	·204
712	1·766
713	3·164
714	2·018
715	·501
716	·292
717	·332
718	·575
719	·502
720	3·099
721	3·960
722	2·780
723	4·646
724	3·661
725	4·717
726	3·814
727	2·023
728	2·219
729	4·111
730	6·882
731	2·317
732	2·364
733	·736
734	·752
Sheet XIV. 11:—	
(*contd.*) 735	1·402
736	·269
737	1·087
738	2·520
739	2·636
740	3·105
741	4·098
742	5·140
743	2·317
744	7·655
745	1·979
746	2·153
747	1·830
748	1·955
749	1·857
750	1·954
751	1·238
752	1·247
753	1·720
754	·977
755	·728
756	·174
757	·924
758	·904
759	2·499
760	1·235
761	·826
762	·154
763	2·287
764	1·288
765	·607
766	1·029
767	1·692
767a	·241
768	1·237
769	1·220
770	·316
771	1·375
772	1·757
773	4·492
774	2·185
775	·704
776	·439
777	·340
778	4·469
779	·999
780	·726
781	·959
782	1·291
783	3·139
784	·203
Sheet XIV. 11:—	
(*contd.*) 785	1·251
786	1·826
787	2·125
788	·271
789	·344
Sheet XIV. 10:—	
(*contd.*) 790	6·711
791	5·638
792	8·137
793	5·268
794	4·857
795	6·525
796	3·555
797	2·841
798	4·644
799	1·946
800	2·651
801	·246
802	5·812
803	4·965
804	8·199
805	3·901
806	4·597
807	3·384
807a	·354
808	2·209
809	1·399
Sheet XIV. 12:—	
810	3·513
811	2·535
812	1·997
813	1·375
814	·228
815	·884
816	4·175
817	2·326
818	1·786
819	·154
820	2·663
821	1·563
822	3·002
823	2·173
824	1·525
825	·735
826	2·782
827	2·500
828	1·644
829	2·160
830	2·305

No. of Sheet and Plan and No. on Plan.	Area in Acres.
Sheet XIV. 12 :—	
(*cont*d.) 831	·497
832	1·288
833	·068
834	·454
835	1·069
836	3·410
837	3·702
838	·213
839	1·984
840	·211
841	1·193
842	1·498
843	2·492
844	·631
845	7·760
846	3·371
847	3·728
848	4·455
849	1·611
850	2·140
851	1·668
852	1·839
853	·999
854	2·080
855	·347
856	·331
857	·273
858	2·914
859	·309
860	3·364
861	3·508
862	2·786
863	4·362
864	·768
865	1·660
866	1·069
867	1·309
868	2·744
869	·945
870	4·501
871	5·467
872	1·639
873	·377
874	.541
875	·786
Sheet XIV. 8 :—	
876	1·640
877	1·514
878	5·886
879	1·964

No. of Sheet and Plan and No. on Plan.	Area in Acres.
Sheet XIV. 8 :—	
(*cont*d.) 880	3·864
881	2·482
882	4·733
883	4·097
Sheet XIV. 7 :—	
884	10·597
885	6·458
886	1·127
887	2·825
888	2·126
889	2·626
890	6·642
891	2·570
892	1·644
893	3·084
894	2·306
895	·983
896	·867
897	4·584
898	1·759
899	·787
900	1·366
901	2·530
902	1·962
903	3·661
904	·573
905	2·306
906	1·777
907	5·817
908	5·648
909	5·484
910	4·044
911	3·907
912	4·661
913	8·132
914	7·360
915	4·730
916	6·165
917	1·340
918	2·012
919	·607
920	·175
921	5·698
922	·307
923	2·867
924	3·673
925	3·764
926	3·064
927	9·470
928	11·698

No. of Sheet and Plan and No. on Plan.	Area in Acres.
Sheet XIV. 7 :—	
(*cont*d.) 929	5·680
930	13·751
931	1·320
932	8·343
933	3·071
934	4·258
935	·839
936	·126
937	·085
938	6·850
939	11·688
940	9·009
941	4·276
942	·941
943	4·610
944	2·229
945	2·601
946	4·324
947	4·389
948	5·331
949	3·983
950	6·654
951	3·747
952	3·344
953	4·508
954	3·516
955	7·931
956	10·305
957	6·537
958	9·487
959	10·791
960	·343
961	1·415
962	·156
963	·929
964	·286
965	1·884
966	3·126
967	·791
968	8·536
969	2·082
970	2·407
971	2·504
972	2·513
973	2·839
974	1·997
975	3·043
976	2·522
977	6·505
978	4·954
979	·422

No. of Sheet and Plan and No. on Plan.	Area in Acres.	No. of Sheet and Plan and No. on Plan.	Area in Acres.	No. of Sheet and Plan and No. on Plan.	Area in Acres.
Sheet XIV. 7:—		Sheet XIV. 7:—		Sheet XIV. 7:—	
(*cont*d.) 980	·774	(*cont*d.) 1031	·316	(*cont*d.) 1079	3·124
981	·490	1032	·479	1080	1·289
982	7·141	1033	·403	1081	1·487
983	·940	1034	·932	1082	·726
984	4·615	1035	·679	1083	·780
985	·499	1036	2·500	1084	1·892
986	2·509	1037	1·826	1085	·259
987	·618	1038	1·636	1086	1·987
988	1·218	1039	13·220	1087	1·085
989	3·772	1040	·334	1088	1·502
990	4·655	1041	4·878	1089	·186
991	·447	1042	1·600	1090	4·245
992	3·645	1043	10·475	1091	·133
993	·218	1044	·404	1092	3·478
994	2·783	1045	·506	1093	5·542
995	·547	1046	1·057	1094	1·259
996	4·294	1047	4·213	1095	1·628
997	2·137	1048	2·550	1096	6·178
998	5·461	1049	·369	1097	3·915
999	2·860	1050	·205	1098	·683
1000	3·195	1051	·998	1099	1·589
1001	2·628	1051a	·970	1100	3·164
1002	9·203	1052	·985	1101	1·518
1003	6·571	1053	4·675	1102	3·499
1004	3·480	1054	1·657	1103	·108
1005	8·689	1055	5·227	1104	2·699
1006	7·640	1056	2·746	1105	1·602
1007	3·447	1057	2·935	1106	3·950
1008	1·478	1058	1·935	1107	3·599
1009	·499	1058a	1·852	1108	3·415
1010	3·639	1059	3·328	1109	1·054
1011	2·638	1060	3·835	1110	2·677
1012	1·053	1061	3·839	1111	1·757
1013	2·943	1062	1·758	1112	2·040
1014	1·325	1063	·164	1113	1·909
1015	1·424	1064	1·647	1114	2·786
1016	1·858	1065	2·051	1115	2·130
1017	·451	1066	1·601	1116	2·796
1018	1·083	1067	1·315	1117	1·307
1019	1·447	1068	3·167	1118	·207
1020	·245	1068a	3·382	1119	·558
1021	·936	1069	4·033	1120	1·089
1022	3·518	1070	3·584	1121	·224
1023	5·050	1071	1·828	1122	2·181
1024	1·636	1072	1·944	1123	2·241
1025	·336	1073	1·714	1124	3·354
1026	1·816	1074	5·564	1125	2·051
1027	4·275	1075	4·296	1126	2·821
1028	·337	1076	2·456	1127	4·259
1029	·617	1077	2·451	1128	1·205
1030	·878	1078	2·830	1129	1·826

No. of Sheet and Plan and No. on Plan.	Area in Acres.
Sheet XIV. 7:—	
(*cont*d.) 1130	2·544
Sheet XIV. 3:—	
1131	1·217
1132	1·228
Sheet XIV. 4:—	
1133	1·369
1134	1·134
1135	·149
1136	·880
1137	1·142
1138	·112
1139	·118
1140	1·159
1141	·937
1142	9·043
1143	1·310
1144	·313
1145	8·323
1146	8·992
1147	·426
1148	1·843
1149	·889
1150	7·583
1151	8·054
1152	3·465
1153	3·861
1154	·943
1155	·467
1156	5·996
1157	·135
1158	2·162
Sheet XIV. 8:—	
(*cont*d.) 1159	8·360
1160	4·177
1161	7·278
1162	·371
1163	·645
1164	·339
1165	·822
1166	·414
1167	3·293
1168	4·939
1169	·298
1170	4·880
1171	2·665
1172	6·627
1173	9·596
1174	·275

No. of Sheet and Plan and No. on Plan.	Area in Acres.
Sheet XIV. 8:—	
(*cont*d.) 1175	7·513
1176	9·452
1177	3·081
1178	2·826
1179	7·775
1180	6·121
1181	5·064
1182	2·173
1183	2·027
1184	2·952
1185	1·721
1186	2·358
1187	1·986
1188	4·726
1189	2·890
1190	6·951
1191	2·194
1192	3·005
1193	3·774
1194	4·034
1195	8·975
1196	4·219
1197	2·640
1198	5·140
1199	6·456
1200	4·948
1201	·363
1202	4·507
1203	8·829
1204	·759
1205	·480
1206	1·863
1207	2·471
1208	·911
1209	·763
1210	1·199
1211	2·594
1212	2·378
1213	4·562
1214	5·830
1215	·164
1216	3·249
1217	·154
1218	4·114
1219	2·063
1220	9·274
1221	4·710
1222	·381
1223	4·820
1224	3·325
1225	6·721

No. of Sheet and Plan and No. on Plan.	Area in Acres.
Sheet XIV. 8:—	
(*cont*d.) 1226	3·305
1227	2·547
1228	1·538
1229	2·867
1230	·785
1231	5·130
1232	·468
1233	·266
1234	5·171
1235	3·701
1236	5·731
1237	5·881
1238	3·070
1239	3·560
1240	·280
1241	3·130
1242	2·376
1243	2·124
1244	8·147
1245	6·823
1246	·148
1247	5·966
1248	4·614
1249	2·573
1250	1·647
1251	3·067
1252	3·497
1253	2·181
1254	1·767
1255	3·416
1256	2·728
1257	10·917
1258	1·998
1259	2·899
1260	5·466
1261	·185
1262	1·608
1263	·265
	3537·642

No. of Sheet and Plan and No. on Plan.	Area in Acres.	No. of Sheet and Plan and No. on Plan.	Area in Acres.	No. of Sheet and Plan and No. on Plan.	Area in Acres.

RECAPITULATION.

Description	Acres.
Land - - - -	3447·154
Roads - - - - -	87·417
Water - - - -	3·071
Total - - -	3537·642

PARISH OF LANTEGLOS (Detached).

Sheet	No. on Plan	Area in Acres
Sheet XIV. 3:—		
	1	6·649
	2	10·840
	3	·984
	3a	·060
	4	3·953
	5	6·080
	6	6·358
	7	8·817
	8	7·433
	9	4·714
Sheet XIV. 7:—		
	10	8·483
	11	1·184
	12	·415
	13	·027
Sheet XIV. 2:—		
	14	·741
	15	·071
	16	·580
	17	·375
	18	·386
	19	3·202
	20	1·143
	21	1·845
	22	·885
	23	·099
	24	8·483
	25	·354
	26	2·871
	27	·378
Sheet XIV. 2:— (*cont^d.*)	28	4·881
	29	10·352
	30	8·462
	31	1·089
	32	·701
	33	3·129
	34	·440
	35	1·684
	36	7·138
	37	·164
	38	1·873
	39	·988
	40	·372
	41	·813
	42	·479
	43	1·023
	44	·269
	45	3·290
	46	4·116
	47	3·360
	48	4·891
	49	·629
	50	4·643
	51	6·602
	52	1·701
	53	2·872
	54	·141
	55	1·643
	56	·430
	57	·174
	58	1·769
	59	4·205
Sheet XIV. 2:— (*cont^d.*)	60	8·329
	61	·009
	62	6·263
	63	7·889
	64	5·098
	65	8·049
	66	5·331
	67	4·924
	68	5·088
	69	4·275
	70	5·592
	71	3·866
	72	9·244
	73	4·478
	74	·392
Sheet XIV. 6:—		
	75	6·588
	76	4·402
	77	2·575
	78	6·287
	79	8·483
	80	6·377
	81	5·297
	82	8·483
	83	5·546
	84	2·590
	85	8·277
	86	5·623
	87	4·289
	88	4·622
	89	6·064

No. of Sheet and Plan and No. on Plan.	Area in Acres.	No. of Sheet and Plan and No. on Plan.	Area in Acres.	No. of Sheet and Plan and No. on Plan.	Area in Acres.
Sheet XIV. 6:—		Sheet XIV. 6:—		Sheet XIV. 6:—	
(*cont*d.) 90	4·166	(*cont*d.) 100	2·907	(*cont*d.) 110	6·188
91	5·785	101	·801	111	·172
92	6·150	102	1·293	112	·266
93	7·129	103	4·366	113	·373
94	3·948	104	7·736	114	5·954
95	6·087	105	14·115	115	6·406
96	3·273	106	8·903	116	1·657
97	4·484	107	6·638		
98	·274	108	5·979		462·668
99	4·877	109	6·678		

RECAPITULATION.

Description.	Acres.
Land - - - -	455·655
Roads - - - -	6·750
Water - - - -	·263
Total - - -	462·668

RECAPITULATION FOR THE PARISH.

Description.	Acres.
Land - - - - -	3902·809
Roads - - - -	94·167
Railways - - - -	—
Water - - - -	3·334
Salt-marsh - - - -	—
Foreshore - - -	—
Total - - -	4000·310
Tidal water adjoining - -	—

INDEX TO PLACES

IN THE

PARISH OF LANTEGLOS.

COUNTY OF CORNWALL.

Name of Place.	No. of Sheet. 6-inch scale.	No. of Sheet. 25·344 in. scale.
Benna Cottage -	XX.	2
Camelford - -	XIV.	11
Culloden - -	"	"
Fenterwanson -	XX.	2
Fenteroon -	XIV.	11
Garmoe - -	"	7
Greylake - -	"	12
Helstone - -	"	15
Hendra - -	"	11
Higher Mayrose -	XX.	2
Higher Trefrew -	XIV.	7
Hodge's Ground -	"	"
Jetwells - -	"	11
Landsend - -	XX.	2
Lane End -	XIV.	7
Lane End - -	"	12
Lanteglos -	"	15
Longcarne - -	"	12
Lower Pendavey -	"	7
Lower Penpethy -	"	2
Lower Mayrose -	XX.	"
Middle Penpethy -	XIV.	"
Pitt - -	XX.	2
Rectory - -	XIV.	15
Redgate - -	"	7
Slaughterbridge -	"	"
Starapark - -	"	4
St. Julitta's Church (Rectory) - -	"	15
Treforda - -	"	14
Trefrew - -	"	7
Tregarth - -	"	"
Tregoodwell -	"	12
Trethern - -	"	7
Trewen - -	"	11
Tremagenna -	"	15
Trevia - -	"	11
Trewalder - -	"	14
Valley Truckle -	"	11

PARISH OF LANTEGLOS (DETACHED).

Bowithick -	XIV.	6
Lower Penpethy -	"	"

LONDON: Printed by EYRE and SPOTTISWOODE,
Printers to the Queen's most Excellent Majesty.
For Her Majesty's Stationery Office.
[.—50.—4/84.]

PARISH OF LANTEGLOS,

IN THE

COUNTY OF CORNWALL.

HUNDRED OF WEST.

Price One Shilling.

EXPLANATORY REMARKS

ORDNANCE SURVEY OF ENGLAND

PARISH OF LANTEGLOS

Co CORNWALL

EXPLANATORY REMARKS.

The Scale of the Parish Plans is the 1-2500th of the actual length on the ound, and is equal to 25·344 inches to a mile, or 3·157 chains to an inch, hich is very approximately equal to one square inch to one acre, the square of 0018 inch being equal to one acre.

The length of each sheet is 1½ miles, and the breadth 1 mile, the area of each eet is therefore 960 acres.

Each enclosure has a reference number to the area which is given in this Book; the case of towns and large villages encircled by a red band, one number and a only are given for the portion within the red band, unless they are contained more than one parish, in which case a number is given for the portion included ach parish.

The Braces [⌐] on the plans are to indicate that the spaces so braced are inded under the same reference number.

The Altitudes in feet above the Mean Level of the Sea are written thus —*31·4*.

The Scale of the County Plans is 6 inches to a mile, and each sheet contains heets of the Parish Plans. There is therefore a double reference number to h sheet of the Parish Plans, as VI. 9., the first number referring to the County ns, the second number to the Parish Plans.

The dimensions of the sheets on the Six-inch scale being four miles by six miles area is twenty-four square miles, equal to 15,360 acres.

The following are the characters employed on the Ordnance Plans on the Scales 1-2500, and 6 inches to a mile :—

nty Names	C	Hundreds or Wards	H
rishes, Ancient or Mother.....	P	Civil Parishes or Townships	T
tra Parochial	E	Division of Townships	T

Municipal Wards.....W

tiquities ..... { ROMAN / Druidical or Saxon / Norman or Subsequent

The descriptions of the boundaries are shown by the following initials :—

ntre of Stream	*C.S.*	Centre of Fence	*C.F.*
ntre of Road	*C.R.*	Top of Cop	*T.C.*
le of Stream or Drain ...	*S.S.* or *S.D.*	Centre of Wall	*C.W.*
ot of Hedge	*R.H.*	Defaced	*Def.*
ce of Wall	*F.W.*	Track of Stream.....	*T.S.*

Undefined.....*Und.*

here a change occurs in the boundaries, the symbol [o—o] is used to show the part at which the change takes place.

N.B.—The areas are computed to the centre of fence, or other boundary of closure, except in the following cases :—

(1.) When the fence or other boundary is also the boundary of a Parish or other Civil Division, ich does not follow the centre of the fence, the area is calculated to the Parish or other boundary, d not to the centre.

(2.) The fences, &c., bounding either side of a railway are included wholly within its area.

CORNWALL

N.B.—To convert Decimal Fractions of an Acre into Roods and Perches, multiply the decimal first by 4 and then by 40, preserving the same number of decimals in the product.

Examples—

	Acres.		Acres.
	633·357		527·013
	4		4
	1·428		·052
	40		40
A. R. P.	17·120	A. R. P.	2·080
633 1 17		527 0 2	

TABLE

FOR CONVERTING DECIMAL PARTS OF AN ACRE INTO ROODS AND PERCHES.

Perch.	0 Rood.	1 Rood.	2 Roods.	3 Roods.	Perch.	0 Rood.	1 Rood.	2 Roods.	3 Roods.
0	·000	·250	·500	·750	21	·131	·381	·631	·881
1	·006	·256	·506	·756	22	·137	·387	·637	·887
2	·012	·262	·512	·762	23	·144	·394	·644	·894
3	·019	·269	·519	·769	24	·150	·400	·650	·900
4	·025	·275	·525	·775	25	·156	·406	·656	·906
5	·031	·281	·531	·781	26	·162	·412	·662	·912
6	·037	·287	·537	·787	27	·169	·419	·669	·919
7	·044	·294	·544	·794	28	·175	·425	·675	·925
8	·050	·300	·550	·800	29	·181	·431	·681	·931
9	·056	·306	·556	·806	30	·187	·437	·687	·937
10	·062	·312	·562	·812	31	·194	·444	·694	·944
11	·069	·319	·569	·819	32	·200	·450	·700	·950
12	·075	·325	·575	·825	33	·206	·456	·706	·956
13	·081	·331	·581	·831	34	·212	·462	·712	·962
14	·087	·337	·587	·837	35	·219	·469	·719	·969
15	·094	·344	·594	·844	36	·225	·475	·725	·975
16	·100	·350	·600	·850	37	·231	·481	·731	·981
17	·106	·356	·606	·856	38	·237	·487	·737	·987
18	·112	·362	·612	·862	39	·244	·494	·744	·994
19	·119	·369	·619	·869	40	·250	·500	·750	1·000
20	·125	·375	·625	·875					

PARISH OF LANTEGLOS,

IN THE

COUNTY OF CORNWALL—(EASTERN DIVISION).

HUNDRED OF WEST.

No. of Sheet and Plan and No. on Plan.	Area in Acres.	No. of Sheet and Plan and No. on Plan.	Area in Acres.	No. of Sheet and Plan and No. on Plan.	Area in Acres.
Sheet LII. 1:—		Sheet LII. 1:—		Sheet LII. 1:—	
1	·821	(*cont*d.) 40	5·455	(*cont*d.) 79	1·258
2	·799	41	·119	80	6·575
3	·542	42	1·827	81	3·048
4	4·359	43	1·597	82	1·109
5	4·206	44	·158	83	·480
6	3·874	45	1·026	84	·334
7	4·047	46	10·735	85	·519
8	·133	47	4·211	86	·118
9	2·287	48	3·585	87	2·457
10	2·743	49	1·523	88	3·890
11	2·044	50	·489	89	·333
12	1·945	51	7·705	90	·197
13	12·549	52	·746	91	·196
14	5·503	53	8·627	92	·694
15	·442	54	5·497	93	·142
16	4·985	55	3·502	94	1·314
17	7·166	56	1·963	95	11·744
18	5·293	57	7·983	96	7·751
19	8·196	58	2·230	97	14·208
20	8·143	59	6·161	98	4·851
21	2·027	60	6·825	99	3·086
22	10·625	61	1·833	100	3·164
23	·853	62	8·872	101	8·982
24	1·043	63	6·527	102	3·352
25	3·107	64	7·809	103	3·924
26	4·583	65	·362	104	4·778
27	6·421	66	13·433	105	1·365
28	·358	67	9·220	106	3·371
29	3·916	68	8·057	107	·662
30	·495	69	·139	108	·506
31	·988	70	2·007	109	·479
32	1·680	71	4·253	110	4·352
33	·734	72	3·107	111	·868
34	·678	73	1·973	112	4·717
35	·414	74	·287	113	·427
36	·379	75	·801	114	4·182
37	3·221	76	·080	115	4·762
38	3·324	77	·359	116	2·576
39	2·511	78	3·238	117	2·348

No. of Sheet and Plan and No. on Plan.	Area in Acres.
Sheet LII. 1:— (*contd.*)	
118	8·827
119	6·426
120	2·153
121	1·902
122	5·564
123	4·484
124	5·709
125	7·441
126	6·164
127	3·947
128	6·774
129	7·614
130	3·346
131	4·737
132	·272
133	·170
134	·330
135	3·060
136	2·227
137	3·484
138	2·451
139	1·424
140	2·299
Sheet LII. 2:—	
141	1·805
142	·338
143	2·556
144	1·762
145	2·816
146	2·718
147	5·088
148	5·886
149	2·105
150	1·857
151	1·865
152	6·385
153	9·758
154	13·430
155	8·797
156	10·368
157	25·459
158	·788
159	·670
160	3·330
161	4·838
162	·648
163	·705
164	·295
165	·642
166	·661
Sheet LII. 2:— (*contd.*)	
167	1·832
168	5·395
169	6·074
170	·663
171	1·038
172	9·248
173	·166
174	1·420
175	10·987
176	7·812
177	13·218
178	3·207
179	1·902
180	·410
181	2·462
182	5·186
183	3·463
184	5·187
185	·660
186	·665
187	·960
188	·414
189	1·498
190	2·726
191	7·752
192	6·468
193	4·653
194	6·904
195	7·615
196	2·145
197	·569
198	·259
199	·941
200	2·786
201	3·528
202	10·094
203	1·846
204	2·166
205	1·138
Sheet LII. 5:—	
206	·486
207	1·040
208	·811
209	1·154
210	6·040
211	·117
212	·218
213	2·403
214	·901
215	·623
Sheet LII. 5:— (*contd.*)	
216	·400
217	3·473
218	1·173
219	8·678
220	1·312
221	1·201
222	·851
223	4·450
224	·566
225	·325
226	·121
227	·711
228	2·515
229	2·757
230	1·182
231	·126
232	·271
233	·701
234	·556
235	·537
236	2·913
237	2·296
238	·472
239	4·448
240	7·357
241	3·997
242	6·664
243	6·434
244	5·286
245	1·264
246	·156
247	3·621
248	·356
249	7·940
250	3·940
251	·820
252	4·705
253	2·775
254	·990
255	1·598
256	·518
257	1·262
258	·270
259	1·001
260	1·624
261	1·653
262	·947
263	·521
264	1·112
265	·154
266	·226

No. of Sheet and Plan and No. on Plan.	Area in Acres.	No. of Sheet and Plan and No. on Plan.	Area in Acres.	No. of Sheet and Plan and No. on Plan.	Area in Acres.
Sheet LII. 5:— (*cont^d.*) 267	1·235	Sheet LII. 5:— (*cont^d.*) 318	·247	Sheet LII. 5:— (*cont^d.*) 370	14·851
268	1·749	319	·210	371	·418
269	·202	320	6·150	372	·150
270	·477	321	6·745	373	2·465
271	·507	322	5·018	374	·323
272	7·155	323	2·669	375	·254
273	3·818	324	·542	376	·608
274	4·459	325	1·024	377	·384
275	·574	326	2·082	378	·921
276	1·540	327	·126	379	·405
277	1·476	328	1·666	380	·476
278	1·596	329	·115	381	·370
279	1·531	330	6·759	382	·207
280	4·579	331	4·119	383	·829
281	3·873	332	·564	384	·171
282	7·479	333	1·839	385	·611
283	9·044	334	2·743	386	·364
284	2·072	335	4·768	387	·250
285	2·802	336	11·407	388	·270
286	10·780	337	1·483	389	6·442
287	1·964	338	6·794	390	1·594
288	·591	339	9·026	391	·526
289	·856	340	·295	392	·667
290	·198	341	1·831	393	·590
291	·295	342	17·828	394	1·089
292	·137	343	2·963	395	·264
293	·126	344	5·377	396	·236
294	1·031	345	2·180	397	1·540
295	·399	346	2·177	398	·909
296	·715	347	·616	399	·210
297	·169	348	·483	400	·323
298	·303	349	2·412	401	4·551
299	·260	351	3·730	402	14·471
300	6·283	352	·626	403	1·045
301	4·120	353	1·449	404	·104
302	3·578	354	3·601	405	·605
303	2·212	355	·643	406	·177
304	2·283	356	·344	407	·236
305	·318	357	5·677	408	·222
306	·113	358	2·908	409	·208
307	3·445	359	3·688	410	·299
308	1·342	360	3·237	411	·163
309	3·645	361	4·481	412	·325
310	·805	362	6·030	413	·375
311	·523	363	10·584	414	·520
312	5·452	364	14·071	415	·849
313	·280	365	·328	416	·886
314	·206	366	·417	417	·102
315	1·571	367	1·103	418	13·912
316	·142	368	·540	419	·245
317	1·408	369	1·289	420	1·164

No. of Sheet and Plan and No. on Plan.	Area in Acres.	No. of Sheet and Plan and No. on Plan.	Area in Acres.	No. of Sheet and Plan and No. on Plan.	Area in Acres.
Sheet LII. 5:— (*contd.*) 421	3·838	Sheet LII. 5:— (*contd.*) 471	1·721	Sheet LII. 5:— (*contd.*) 521	1·606
422	·187	472	·343	522	6·815
423	·406	473	1·333	523	7·466
424	·119	474	·342		
425	16·646	475	·344	Sheet LII. 6:—	
426	10·993	476	·202	524	7·163
427	3·123	477	·438	525	7·020
428	1·875	478	·250	526	5·967
429	7·101	479	·320	527	1·519
430	4·800	480	4·493	528	5·723
431	19·138	481	11·610	529	8·230
432	·504	482	7·287	530	·805
433	·305	483	6·647	531	5·122
434	·910	484	·151	532	3·391
435	·223	485	3·856	532a	·422
435a	1·715	486	·609	533	10·938
436	·565	487	·803	534	7·641
437	·229	488	10·042	535	3·879
438	·122	489	14·808	536	·279
439	·502	490	11·464	537	2·777
440	1·823	491	16·889	538	·208
441	4·979	492	2·023	538a	·216
442	1·414	493	3·653	539	·621
443	1·262	494	·308	540	1·707
444	·951	495	·654	541	3·545
445	1·430	496	·551	542	·371
446	1·474	497	1·406	543	·038
447	1·351	498	1·245	544	3·531
448	1·027	499	·503	545	·290
449	·619	500	·521	546	1·517
450	·245	501	·318	547	·257
451	1·515	502	·425	548	·168
452	1·170	502a	·096	549	·175
453	·478	503	·324	550	·320
454	·159	504	·330	551	1·223
455	·335	505	·145	552	·110
456	·261	506	·195	553	1·048
457	·314	507	·725	554	1·249
458	·284	508	·265	555	·398
459	·299	509	2·645	556	2·371
460	·901	510	2·212	557	10·505
461	4·794	511	·489	558	13·309
462	1·142	512	·548	559	1·455
463	1·602	513	1·034	560	4·475
464	·378	514	·155	561	9·699
465	·486	515	·380	562	·202
466	1·274	516	8·667	563	8·296
467	10·721	517	1·429	564	·872
468	8·495	518	7·035	565	·357
469	1·451	519	5·666	566	3·286
470	·274	520	1·067	567	·721

No. of Sheet and Plan and No. on Plan.	Area in Acres.	No. of Sheet and Plan and No. on Plan.	Area in Acres.	No. of Sheet and Plan and No. on Plan.	Area in Acres.
Sheet LII. 6:—		Sheet LII. 6:—		Sheet LII. 6:—	
(*contd.*) 568	·832	(*contd.*) 619	5·752	(*contd.*) 666	6·512
569	·366	620	2·933	667	11·486
570	1·949	621	8·132	668	5·675
571	4·611	622	8·550	669	6·523
572	·980	623	8·085	670	3·249
573	1·690	624	·569	671	5·686
574	5·737	625	2·095	672	·771
575	9·811	626	1·475	673	·929
576	3·794	627	6·637	674	·200
577	9·947	628	·176	675	·269
578	8·381	629	12·630	676	6·989
579	4·240	630	8·711	677	1·974
580	9·308	631	10·700	678	9·932
581	1·519	632	·616	679	·724
582	1·489	633	2·871	680	1·733
583	1·015	634	1·817	681	2·137
584	2·774	635	2·236	682	1·565
585	·196	636	2·356	683	·285
586	·677	637	·581	684	·467
587	1·719	637a	·119	685	1·596
588	5·607	638	1·697	686	·500
589	16·591	638a	·302	686a	·368
590	2·529	639	·294	687	1·560
591	7·154	640	·113	688	4·101
592	5·512	641	·689	689	4·797
593	4·243	642	·311	690	1·737
594	5·654	643	1·949	691	5·531
595	1·178	643a	·266	692	2·215
596	·136	644	2·221	693	1·318
597	·339	645	14·260	694	·871
598	3·668	646	12·855	695	2·912
599	9·899	647	3·980	695a	·507
600	5·070	648	6·331	696	2·979
601	6·264	649	5·800	697	3·913
602	1·438	650	·518	698	5·672
603	·681	651	·911	699	8·039
604	9·028	652	4·510	700	5·292
605	7·542	653	·697	701	·924
606	6·664	654	·752	702	4·382
607	7·859	655	·339	703	1·433
608	10·095	656	2·753	704	·352
609	9·975	657	4·015	705	2·257
610	7·462	658	6·479	706	·636
611	12·805	659	4·812	707	·107
612	2·927	660	2·446	708	·148
613	13·280	661	6·722	709	1·292
614	5·573	662	·519	710	1·670
615	10·001	663	·571	711	·465
616	5·042	663a	·418	712	·689
617	11·959	664	·945	713	2·287
618	10·753	665	·868	714	2·416

No. of Sheet and Plan and No. on Plan.	Area in Acres.
Sheet LII. 6:— (*contd.*)	
715	·861
716	·371
717	7·353
718	5·381
719	4·667
720	13·114
720a	·471
721	4·840
722	·448
723	·160
724	3·792
725	8·690
726	4·396
727	4·491
728	·474
729	5.162
Sheet LI. 12:—	
730	·513
731	·274
732	·203
733	1·020
734	·178
735	1·124
736	·239
737	3·604
738	·811
739	·169
740	·282
741	·990
742	1·254
Sheet LII. 9:—	
743	1·176
744	6·519
744a	2·394
745	6·064
746	6·328
747	8·751
748	2·347
749	2·102
750	2·510
751	1·987
752	1·147
753	·357
754	9·410
755	6·734
756	9·039
757	·335
758	1·909
759	5·580
Sheet LII. 9:— (*contd.*)	
760	2·164
761	1·406
762	1·535
763	·297
764	14·742
765	·937
766	·951
767	·955
768	·847
769	·398
770	·259
771	·281
772	1·433
773	·604
774	·907
775	2·650
776	1·139
777	13·653
778	·382
779	·958
780	2·471
780a	·614
781	1·633
782	19·019
783	3·514
784	8·263
785	2·554
786	5·915
787	·165
788	·732
789	·105
790	·777
791	·425
792	·717
793	3·646
794	2·761
795	·735
796	4·526
797	5·149
798	2·408
799	4·798
800	5·224
801	4·932
802	28·575
803	10·149
804	3·779
805	·486
806	1·905
807	·277
808	·646
809	·167
Sheet LII. 9:— (*contd.*)	
810	·307
811	·635
812	·196
813	2·730
814	4·710
815	·680
816	·274
817	·273
818	3·423
819	3·154
820	1·672
821	1·644
822	6·819
823	7·925
824	4·573
825	2·949
826	3·901
827	3·603
828	2·250
829	·400
830	1·768
831	3·528
832	1·821
833	5·694
834	8·569
835	14·396
836	11·767
837	5·065
838	4·116
839	5·723
840	9·271
841	5·004
842	12·657
843	21·662
844	2·543
845	3·307
846	·239
847	2·004
848	·829
849	·257
850	·542
851	·788
852	·580
852a	·215
853	·256
854	·462
855	·435
856	·758
857	·140
858	·408
859	·919

No. of Sheet and Plan and No. on Plan.	Area in Acres.	No. of Sheet and Plan and No. on Plan.	Area in Acres.	No. of Sheet and Plan and No. on Plan.	Area in Acres.
Sheet LII. 9:—		Sheet LII. 9:—		Sheet LII. 10:—	
(*cont*d.) 860	1·178	(*cont*d.) 896	·306	(*cont*d.) 930	7·111
861	1·508	897	·890	931	10·412
862	·388	898	7·943	932	10·364
863	·223	899	7·125	933	·250
864	1·592	900	1·260	934	9·308
865	1·697	901	·245	935	10·442
866	2·847	902	·282	935a	5·709
867	·131	903	3·497	936	7·148
868	1·743	904	11·964	937	6·109
869	·316	905	7·153	937a	1·142
870	1·812	906	2·367	938	12·602
871	4·765	907	3·053	939	8·847
872	1·148	908	9·645	940	4·699
873	·870	909	21·965	941	3·663
874	·757	910	·194	942	·112
875	·057	911	25·286	943	·351
876	·228			944	·057
877	1·309	Sheet LII. 10:—		945	9·870
878	4·319	912	18·391	946	13·785
879	8·365	913	12·287	947	12·872
880	3·415	914	4·994	948	12·084
881	4·397	915	7·958	949	10·488
882	3·236	916	5·252	950	25·070
883	·817	917	8·648	951	29·278
884	1·502	918	10·643	952	9·662
885	1·158	919	5·226	953	·293
886	1·229	920	4·538	954	·625
887	·103	921	·157	955	15·309
888	·473	922	·569		
889	·138	923	·318		3250·911
890	·152	924	1·213	River foreshore	97·004
891	·807	925	4·669	Coast foreshore	33·450
892	·316	926	·198		
893	·357	927	·178		3381·365
894	·381	928	3·316		
895	·366	929	3·472		

RECAPITULATION.

3181·125	Land.
69·650	Roads.
·136	Water.
130·454	Foreshore.
3381·365	Total area of the Parish of Lanteglos, in the County of Cornwall.
136·380	Tidal water in the Hundred of West, adjoining the Parish of Lanteglos.

INDEX TO PLACES

IN THE

PARISH OF LANTEGLOS.

COUNTY OF CORNWALL.

Name of Place.	No. of Sheet.		Name of Place.	No. of Sheet.	
	6-inch scale.	25·344 in. scale.		6 inch scale.	25·344 in. scale.
Bells - - -	LII.	5	Mixtow - -	LII.	5
Bodinnick -	"	"	Moville - -	"	9
Carne - - -	"	"	Pont - - -	"	5
Carneggan - -	"	6	Polruan - -	"	9
Castle - - -	"	1	Pencarrow Head -	"	10
Coombeland -	"	6			
Colquite - -	"	1	Rosebank - -	"	5
Dorset - - -	"	5	South Lombard -	"	"
			St. Lanty's Church	"	9
Essa - - -	"	9			
			Trevedda - -	"	5
Frogmore - -	"	6	Trevarder - -	"	6
			Trethake - -	"	"
Hall - - -	"	5	Tremeer - -	"	"
Hill House -	"	9	Tredudwell - -	"	"
			Trevecca - -	"	2
Lamellyon - -	"	5	Triggabrowne -	"	10
Lanlawrren -	"	2			
Lanteglos - -	"	9	Vicarage - -	"	6
Lanteglos Highway	"	1			
Lawhippet - -	"	"	Watergate - -	"	5
Lombard - -	"	5	Yeate - - -	"	"

LONDON:
Printed by George E. B. Eyre and William Spottiswoode,
Printers to the Queen's most Excellent Majesty.
For Her Majesty's Stationery Office.
[.—50.—10/82.]

DEPÔTS FOR THE SALE OF ORDNANCE MAPS, &c.

ENGLAND AND WALES.

Mr. E. Stanford, 55, Charing Cross—London.

SCOTLAND.

Ordnance Survey Office, Post-office Buildings—Edinburgh.

IRELAND.

Ordnance Survey Office, Phœnix Park—Dublin.

ORDNANCE SURVEY OF ENGLAND.

AREA BOOK

AND

BOOK OF REFERENCE TO THE PLAN

OF THE

PARISH OF LAUNCELLS

(HUNDRED OF STRATTON),

IN THE

COUNTY OF CORNWALL—(EASTERN DIVISION),

CONTAINING 6186·026 ACRES.

COLONEL R. H. STOTHERD, C.B., R.E.,

DIRECTOR-GENERAL OF THE ORDNANCE SURVEYS.

LONDON:

PRINTED BY EYRE AND SPOTTISWOODE,

PRINTERS TO THE QUEEN'S MOST EXCELLENT MAJESTY.

FOR HER MAJESTY'S STATIONERY OFFICE.

1885.

Price Two Shillings.

PARISH OF LAUNCELLS,

IN THE

COUNTY OF CORNWALL—(EASTERN DIVISION).

HUNDRED OF STRATTON.

Price Two Shillings.

EXPLANATORY REMARKS.

The following are the Scales, &c., Characters of Writing and Boundary, Symbols, Abbreviations, &c., used on the Ordnance Plans of $\frac{1}{500}$, $\frac{1}{2500}$, and 6 Inches to 1 Mile, past and present:—

SCALES, &c.

Examples shewing how each kind of Plan is numbered.			Description of Plan.	Area of each Sheet.		Dimensions represented.		Scale.	Remarks.
County.	Parish.	Town.		Acres.	Sq. Miles.	Length.	Breadth.		
			County Plans						*
IX.			Full Sheet	15360	24	6 miles	4 miles	6 inches to 1 mile.	N.W., N.E., S.W., S.E. according to the position of Quarter Sheet.
IX. N.E. *			Quarter Sheet	3840	6	3 miles	2 miles	Do. do.	
IX.	15		Parish Plans	960	1½	1½ miles	1 mile	$\frac{1}{1056}$ of actual length on the ground, or 25·344 inches to 1 mile, or 3·157 chains to 1 inch.	The square of 1·0018 inch = an acre, or approximately 1 square inch on the plan represents 1 acre.
i.e. — By a double reference number.									
IX.	15	23	Town Plans	38·4	·06	24 chains	16 chains	$\frac{1}{528}$ of actual length on the ground, or 10·56 feet to 1 mile, or 41·66 feet to 1 inch.	Some towns have been done on 10 feet, and some 5 feet, to 1 mile.
i.e. — By a treble reference number.									

CHARACTERS OF TYPE USED.

Description.	Boundary.	Character of Names.	Description.	Boundary.	Character of Names.
County.....	▬ ▬	C	Borough (Municipal)	- - - -	B
Ridings or Division of Counties.....	▬ ▬	R	Cities Returning Members.....		C
Hundreds or Wards and Wapentakes..	▬ ▬	H	Cities Not Returning Members.....		C
Liberties.....	▬ ▬	L			
Parishes, Ancient or Mother.....	▬ ▬ ▬	P	Market Towns....		T
Civil Parishes or Townships.....	• • • •	T	Other Towns.....		T
Division of Townships	— • • —	T	Extra Parochial...		E
Borough (Parliamentary).....	— — —	B	Municipal Wards..	— — — . .	W

Antiquities..... { ROMAN / Druidical or Saxon / Norman or Subsequent

SYMBOLS.

Antiquities, Site of ..... ✢

Area Brace, indicating that the areas of spaces so connected are included in the same reference number ..... ∫

Arrow showing direction of flow of water ..... ←

Bench Mark ..... ✦

Change of Boundary, indicating the point at which the character of a Boundary changes ..... /

Levelling Picket ..... •

Trigonometrical Station ..... ▲

ABBREVIATIONS.

Abbreviations in use on the Ordnance Plans to show the nature of the Boundaries, also for various objects, and Descriptive Names.

These Abbreviations are used either singly or in combination, thus—

B. B. - Bottom or Base of Bank.
C. C. D. Centre of Covered Ditch or Drain.
C. H. - Centre of Hedge, Harbour, &c.
C. O. C. - Centre of Old Channel, Canal, Cut, &c.
C. S. L. W. Centre of Stream at Low Water.
C. Tk. F. Centre of Track of Fence, Furrow, &c.
F. S. F. Face of Sunk Fence.
F. S. W. Face of Sea Wall, or Sunk Wall.
F. W. - Face of Wall.
Tk. D. - Track of Ditch or Drain.
Tk. S. - Track of Stream.

Where an Initial represents several kinds of features the correct feature intended can easily be identified by anyone visiting the ground; thus on the ground C. R. along a road cannot be taken to mean "Centre of River."

Abbreviations.	Descriptions of Boundaries.	Object and Descriptive Names.
B.	Bank, Baulk, Bottom, Boundary (By.).	Bridge, Box.
B. H.	- - - - -	Bear House.
B. M.	Boundary Mound (Md.), Mark.	Bench Mark.
B. R.	- - - -	Bridle Road.
C.	Cam, Canal, Carriage, Centre of, Channel, Conduit, Cop, Course of, Covered, Creek, Cross, Culvert, Cut.	Crane, Check, Capstan (Cn.).
Cen.	- - - -	Centre.
Ch.	- - - - - -	Church.
Chap.	- - - -	Chapel.
Chy.	- - - - -	Chimney.
Cis.	- - - -	Cistern.
C. T.	- - - - -	Cart Track.
D.	Ditch, Drain, Dock, Double, Down.	
D. B.	- - - -	Dust Bin.
D. F.	Double Fence.	Drinking Fountain.
D. G.	- - - - -	Drying Green.
Def.	Defaced.	
Det.	- - - -	Detached.
D. W.	- - - - -	Draw Well.
E.	Edge of.	
Ex. Par.	- - - -	Extra Parochial.
F.	Face of, Fence, Fleet, Furrow.	Foot, Fire, Farm (Fm.), Fountain (Fn.).
F. B. or F. Br.	- - - - -	Foot Bridge.
F. C.	- - - -	Free Church.
F. P.	- - - - -	Foot Path, Fire Plug.
F. S.	- - - -	Flagstaff.
Ft.	Feet from.	

Abbreviations.	Descriptions of Boundaries.	Object and Descriptive Names.
G.	Gate, Grass.	Grate.
G. P.	- - - - -	Gas Plug, Guide Post.
H.	Harbour, Hedge, House.	High, Hole, House (Ho.), Hydrant, Hydraulic.
H. R.	Hedge Row.	
H. W.	Hollow Way.	
H. W. M.	- - - -	High Water Mark.
I.	Island.	
In.	Inches from.	
K.	Kerbstone.	
L.	Lade, Lake, Lane, Leat, Loch, Lock.	Lamp, Letter.
L. B.	- - - -	Letter Box.
L. K.	- - - - -	Lime Kiln.
L. W.	- - - -	Low Water.
L. W. M.	- - - - -	Low Water Mark.
M.	Marsh, Mark, Moat, Mound.	Mile, Mooring.
M. H.	- - - - -	Man Hole.
M. P.	- - - -	Mile Post, Mooring Post.
M. R.	- - - - -	Mooring Ring.
M. S.	- - - -	Mile Stone.
Munl.	- - - - -	Municipal.
O.	Old.	Office.
O. T.	- - - -	Ordinary Tides.
P.	Paling, Path, Pavement, Pond, Passage, Post, Pool.	Pillar, Plug, Post, Pump.
P. O.	- - - - -	Post Office.
Parly.	- - - -	Parliamentary.
Per. Cur.	- - - - -	Perpetual Curacy.
Pkt.	- - - -	Picket.
P. H.	- - - - -	Public House.
R.	Railway, Rivers, Road (Rd.), Rocks, Root of.	Railway (Ry.).
R. C.	- - - - -	Roman Catholic.
S.	Side of, Stream, Scar, Sewer, Slope, Stone, Street (St.).	Spring, Stone, Sluice (Sl.).
S. B.	- - - -	Signal Box.
S. C.	- - - - -	Stop Cock.
Sch.	- - - -	School.
S. D.	- - - - -	Sun Dial.
S. G.	- - - -	Sewer Grate.
S. H.	- - - - -	Summer House.
S. L.	- - - -	Signal Lamp.
S. P.	Sewer Pipe.	Signal Post, Sewer Pipe.
S. T.	- - - - -	Spring Tides.
Sta.	- - - -	Station.
Sur.	- - - - -	Surface.
T.	Top of.	Tap, Tank, Tides.
T. G.	- - - -	Toll Gate.
Tk.	Track of.	
T. P.	- - -	Turnpike.
Tr.	- - - - -	Trough.
Und.	Undefined.	
U. P.	- - - - -	United Presbyterian.
V.	- - - -	Valve, Ventilator.
Vic.	- - - - -	Vicarage.
W.	Wall, Water, Wood.	Well, Water.
W. M.	- - - - -	Weighing Machine.
W. P.	- - - -	Water Plug.

AREAS.

Each enclosure has a reference number to the area which is given in this Book; in the case of towns and large villages encircled by a red band, one number and area only are given for the portion within the red band, unless they are contained in more than one parish, in which case a number is given for the portion included in each parish.

The areas are computed to the centre of fence, or other boundary of enclosure, except in the following cases:—

(1.) When the fence or other boundary is also the boundary of a Parish or other Civil Division, which does not follow the centre of the fence, the area is calculated to the Parish or other boundary, and not to the centre.

(2.) The fences, &c., bounding either side of a railway are included wholly within its area.

N.B.—To convert Decimal Fractions of an Acre into Roods and Perches, multiply the decimal first by 4 and then by 40, preserving the same number of decimals in the product.

Examples—

			Acres.				Acres.
			633·357				527·013
			4				4
			1·428				·052
			40				40
A.	R.	P.		A.	R.	P.	
633	1	17	17·120	527	0	2	2·080

TABLE

FOR CONVERTING DECIMAL PARTS OF AN ACRE INTO ROODS AND PERCHES.

Perches.	0 Rood.	1 Rood.	2 Roods.	3 Roods.	Perches.	0 Rood.	1 Rood.	2 Roods.	3 Roods.
0	·000	·250	·500	·750	21	·131	·381	·631	·881
1	·006	·256	·506	·756	22	·137	·387	·637	·887
2	·012	·262	·512	·762	23	·144	·394	·644	·894
3	·019	·269	·519	·769	24	·150	·400	·650	·900
4	·025	·275	·525	·775	25	·156	·406	·656	·906
5	·031	·281	·531	·781	26	·162	·412	·662	·912
6	·037	·287	·537	·787	27	·169	·419	·669	·919
7	·044	·294	·544	·794	28	·175	·425	·675	·925
8	·050	·300	·550	·800	29	·181	·431	·681	·931
9	·056	·306	·556	·806	30	·187	·437	·687	·937
10	·062	·312	·562	·812	31	·194	·444	·694	·944
11	·069	·319	·569	·819	32	·200	·450	·700	·950
12	·075	·325	·575	·825	33	·206	·456	·706	·956
13	·081	·331	·581	·831	34	·212	·462	·712	·962
14	·087	·337	·587	·837	35	·219	·469	·719	·969
15	·094	·344	·594	·844	36	·225	·475	·725	·975
16	·100	·350	·600	·850	37	·231	·481	·731	·981
17	·106	·356	·606	·856	38	·237	·487	·737	·987
18	·112	·362	·612	·862	39	·244	·494	·744	·994
19	·119	·369	·619	·869	40	·250	·500	·750	1·000
20	·125	·375	·625	·875					

ALTITUDES.

The Altitudes are given in feet above the Approximate Mean Water at Liverpool. Those indicated thus (↑B.M.574) refer to marks made on Buildings, Walls, &c.

ORDNANCE SURVEY OF ENGLAND

COUNTY OF CORNWALL.

6 Inch Sheet III.

INDEX

TO THE

SIX INCH AND $\frac{1}{2500}$ SCALES

Scale of Index One Inch to 1 Mile

The following Parishes are included in this Index

Name of Parish	Sheets to Complete Parish
Kilkhampton *(Part of)*	I., II., IV.

These Maps are issued to the public coloured and uncoloured
Price of Index 2*d*.

ORDNANCE SURVEY OF ENGLAND

COUNTY OF CORNWALL

6 Inch Sheet IV.

INDEX
TO THE
SIX INCH AND $\frac{1}{2500}$ SCALES

Scale of Index One Inch to 1 Mile

The following Parishes are included in this Index

Name of Parish		Sheets to Complete Parish
Kilkhampton	*(Part of)*	I., II., III.
Launcells	*(Part of)*	III., V., VI.
Poughill	*(Part of)*	III.

Launcells	*(Part of)*	III., V., VI.
Poughill	*(Part of)*	III.

ORDNANCE SURVEY OF ENGLAND

COUNTY OF CORNWALL

6 Inch Sheet V.

INDEX

TO THE

SIX INCH AND $\frac{1}{2500}$ SCALES

Scale of Index One Inch to 1 Mile

The following Parishes are included in this Index

Name of Parish		Sheets to Complete Parish
Launcells	*(Part of)*	III., IV., VI.
Marhamchurch	*(Part of)*	VI.

The Roman numerals when plain figures denote [illegible]

County Boundaries shown thus – – – – – *Parish Boundaries shown thus* .....

These Maps are issued to the public coloured and uncoloured

Price of Index 2*d*.

ORDNANCE SURVEY OF ENGLAND

COUNTY OF CORNWALL.

6 Inch Sheet VI.

INDEX

TO THE

SIX INCH AND $\frac{1}{2500}$ SCALES

Scale of Index One Inch to 1 Mile

The following Parishes are included in this Index

Name of Parish		Sheets to Complete Parish
Launcells	*(Part of)*	III., IV., V.
Marhamchurch	*(Part of)*	V.
North Tamerton	*(Part of)*	IX.

County Boundaries shown thus — — — — — Parish Boundaries shown thus .....

These Maps are issued to the public coloured and uncoloured
Price of Index 2*d*.

AREA BOOK

AND

BOOK OF REFERENCE TO THE PLAN

OF THE

PARISH OF LAUNCELLS,

IN THE

OUNTY OF CORNWALL—(EASTERN DIVISION).

HUNDRED OF STRATTON.

1885.

Sheet Plan on Plan.	Area in Acres.	No. of Sheet and Plan and No. on Plan.	Area in Acres.	No. of Sheet and Plan and No. on Plan.	Area in Acres.
I. 5:—		Sheet VI. 5:—		Sheet VI. 5:—	
1	5·660	(*cont*[d].) 32	·820	(*cont*[d].) 62	·120
2	4·801	33	2·106	63	·525
3	9·193	34	2·611	64	7·941
4	1·137	35	7·444	65	4·243
5	5·248	36	8·551	66	4·148
6	7·518	37	·281	67	2·312
7	4·003	38	3·358	68	4·328
8	1·617	39	·873	69	3·436
9	5·162	40	·202	70	3·840
10	2·180	41	3·055	71	1·293
11	·237	42	·186	72	3·249
12	·514	43	1·516	73	1·822
13	·108	44	3·510	74	1·882
14	5·462	45	1·960	75	·407
15	·580	45a	·239	76	1·405
16	1·146	46	5·071	77	1·673
17	1·398	47	·503	78	·188
18	2·076	48	10·659	79	3·850
19	2·836	49	9·377	80	4·417
20	4·616	50	·464	81	·491
21	2·669	51	1·438	82	3·845
22	5·414	52	10·075	83	4·148
23	4·780	53	2·019	84	3·756
24	4·436	54	·334	85	4·802
25	5·660	55	9·721	86	3·249
26	3·540	56	5·765	87	2·529
27	1·817	57	2·573	88	4·227
28	6·496	58	1·110	89	·089
29	7·886	59	7·186	90	5·465
30	·752	60	4·612	91	5·407
31	·418	61	5·476	92	4·580

No. of Sheet and Plan and No. on Plan.	Area in Acres.
Sheet VI. 5:— (*contd.*)	
93	·565
94	1·581
95	1·035
96	4·665
97	·681
98	2·794
99	5·954
100	3·882
101	·847
102	3·708
103	3·117
104	10·403
105	3·860
106	8·501
107	1·178
108	1·372
109	·569
110	1·609
111	3·275
112	·197
113	·324
114	2·076
115	2·282
116	3·692
117	3·196
118	7·078
119	1·153
120	·420
121	1·686
122	4·513
123	2·575
124	2·372
125	·407
126	6·540
127	·895
128	5·907
129	9·456
130	2·429
131	1·256
132	2·704
133	·418
134	·673
135	3·380
136	·572
137	1·757
138	·207
139	·522
140	·595
141	·334
142	2·722
143	4·626
Sheet VI. 5:— (*contd.*)	
144	6·510
145	·886
146	4·990
147	1·221
148	2·992
149	2·435
150	1·514
151	1·230
152	·745
153	·404
153a	1·205
154	·391
155	·515
156	2·800
157	4·059
158	·420
159	5·363
160	3·291
161	1·862
162	3·433
163	1·357
164	5·631
165	4·626
166	3·795
167	9·157
168	4·183
169	7·995
170	2·014
Sheet VI. 1:—	
171	1·295
172	2·050
173	1·953
174	14·569
175	10·812
176	4·571
177	8·919
178	6·200
179	2·987
180	3·423
181	8·566
Sheet V. 8:—	
182	2·384
183	1·681
184	1·504
Sheet VI. 6:—	
185	·400
186	4·739
187	2·997
188	2·189
Sheet VI. 6:— (*contd.*)	
189	3·805
190	·155
191	·280
192	9·041
193	4·189
194	·853
195	·569
196	·535
197	8·777
198	·147
199	·235
200	4·876
201	1·598
202	2·633
203	·449
204	5·979
205	2·380
206	3·130
207	1·037
208	1·010
209	1·287
210	·511
211	3·091
212	·840
213	2·257
214	3·603
215	1·692
216	1·764
217	3·344
218	5·901
219	·511
220	2·684
221	2·026
222	·490
223	2·092
224	6·324
225	·195
226	3·820
227	·104
228	7·588
229	·308
230	4·999
231	·308
232	·857
233	·202
234	1·225
235	·330
236	1·254
237	2·255
238	3·193
239	2·193

No. of Sheet and Plan and No. on Plan.	Area in Acres.	No. of Sheet and Plan and No. on Plan.	Area in Acres.	No. of Sheet and Plan and No. on Plan.	Area in Acres.
Sheet VI. 6:—		Sheet VI. 2:—		Sheet VI. 2:—	
(*cont*d.) 240	1·248	(*cont*d.) 288	1·059	(*cont*d.) 339	2·735
241	2·829	289	·889	340	1·757
242	5·501	290	2·926	341	·253
243	4·755	291	1·741	342	·236
244	13·293	292	1·253	343	5·992
245	·316	293	·739	344	·866
246	7·573	294	4·756	345	3·643
247	·469	295	·392	346	2·695
248	9·513	296	·282	347	2·771
249	8·252	297	8·609	348	1·463
250	5·486	298	1·399	349	3·511
251	·393	299	2·616	350	4·001
252	·451	300	·926	351	5·383
253	·481	301	2·699	352	10·107
254	1·185	302	·989	353	2·807
255	·856	303	·381	354	5·798
256	·504	304	2·057	355	·222
257	1·752	305	3·736	356	·138
258	·291	306	3·328	357	·790
259	4·872	307	4·569	358	2·317
260	·213	308	5·413	359	3·849
261	8·276	309	5·080	360	10·387
262	9·751	310	5·290	361	8·136
263	·300	311	3·083	362	·357
264	3·455	312	3·938	363	2·749
265	6·295	313	·513	364	4·553
266	·348	314	·416	365	·702
266a	·040	315	·369	366	·422
267	2·507	316	·263	367	·478
268	7·248	317	·137	368	3·013
269	8·989	318	4·288	369	·639
270	·421	319	·730	370	7·073
271	·851	320	1·867	371	9·040
272	3·012	321	5·752	372	2·246
273	4·659	322	3·465	373	15·576
274	4·904	323	11·617	374	·336
275	3·505	324	·150	375	7·404
276	7·451	325	2·921	376	7·906
277	10·713	326	9·131	377	7·718
278	4·578	327	2·720	378	9·204
279	4·649	328	5·312	379	8·210
		329	4·551	380	6·951
Sheet VI. 2:—		330	1·613	381	7·213
280	4·327	331	1·536	382	1·919
281	5·102	332	·442	383	2·986
282	6·130	333	2·613	384	6·967
283	6·404	334	·232	385	13·623
284	11·379	335	3·812	386	6·529
285	·030	336	1·031	387	7·098
286	4·000	337	5·467	388	5·718
287	7·967	338	·319	389	2·354

No. of Sheet and Plan and No. on Plan.	Area in Acres.	No. of Sheet and Plan and No. on Plan.	Area in Acres.	No. of Sheet and Plan and No. on Plan.	Area in Acres.
Sheet VI. 2:—		Sheet VI. 2:—		Sheet VI. 1:—	
(*cont*d.) 390	1·687	(*cont*d.) 441	1·041	(*cont*d.) 488	11·142
391	·432	442	2·342	489	·829
392	·516	443	·524	490	1·015
393	9·768	444	7·893	491	·305
394	·789	445	1·277	493	·786
395	6·478	446	5·332	494	·531
396	5·486	447	2·241	495	1·090
397	10·172	448	7·008	496	4·468
398	3·606	449	1·293	497	·334
399	·123	450	2·042	499	·540
400	·100	451	·906	500	·173
401	2·001	452	3·343	501	·186
402	·299	453	1·912	502	·334
403	4·414	454	1·981	503	1·089
404	4·436	455	1·914	504	8·587
405	·800	456	2·452	505	4·897
406	4·691	457	2·516	506	11·311
407	3·613			507	·272
408	2·230	Sheet IV. 14:—		508	2·527
409	1·898	458	1·718	509	·501
410	·772	459	4·119	510	8·079
411	·428	460	6·695	511	4·023
412	·134	461	·414	512	1·400
413	·601			513	7·316
414	1·131	Sheet VI. 1:—		514	7·280
415	5·835	(*cont*d.) 462	9·400	515	4·523
416	9·368	463	·579	516	5·541
417	8·873	464	4·310	517	·312
418	7·919	465	·533	518	4·712
419	1·107	466	5·460	519	6·996
420	2·093	467	5·504	520	4·180
421	6·722	468	2·807	521	3·397
422	5·266	469	4·026	522	3·732
423	5·539	470	·720	523	·181
424	4·896	471	2·319	524	·369
425	2·692	472	·287	525	·692
426	5·493	473	·502	526	2·185
427	7·213	474	5·483	527	·273
428	14·079	475	·959	528	·329
429	·200	476	2·585	529	7·456
430	·368	477	·700	530	3·949
431	·155	478	1·559	531	1·190
432	·338	479	1·597	532	6·661
433	·499	480	·194	533	·564
434	·110	481	·270	534	5·015
435	2·081	482	·618	535	7·581
436	·470	483	·257	536	8·640
437	2·374	484	2·747	537	6·019
438	1·574	485	11·207	538	10·470
439	6·916	486	7·456	539	8·649
440	3·962	487	1·165	540	3·715

No. of Sheet and Plan and No. on Plan.		Area in Acres.	No. of Sheet and Plan and No. on Plan.		Area in Acres.	No. of Sheet and Plan and No. on Plan.		Area in Acres.
Sheet VI. 1:— (*cont^d.*)	541	6·112	Sheet VI. 1:— (*cont^d.*)	591	2·188	Sheet VI. 1:— (*cont^d.*)	642	2·671
	542	11·246		592	1·536		643	19·031
	543	15·068		593	1·168		644	9·490
	543a	·334		594	·155		645	11·410
	544	1·307		595	3·234		646	2·376
	545	3·328		596	·493		647	6·381
	546	5·116		597	2·548		648	·204
	547	7·519		598	2·687		649	·134
	548	13·725		599	1·076		650	4·361
	549	2·141		600	1·631		651	3·853
	550	10·978		601	·353		652	3·222
	551	1·709		602	·326		653	7·091
	552	17·694		603	2·403		654	2·133
	553	11·331		604	10·071		655	5·314
	554	2·469		605	·565		656	1·280
	555	1·035		606	6·004		657	·308
	556	1·941		607	3·275		658	1·620
	557	4·878		608	2·506		659	·459
	558	8·309		609	3·360		660	·479
	559	·812		610	12·289		661	2·135
	560	·353		611	1·247		662	3·956
	561	5·109		612	·321		663	2·466
	562	11·249		613	·597		664	10·479
	563	4·822		614	·877		665	2·215
	564	·519		615	2·552		666	1·170
	565	6·353		616	·104		667	2·227
	566	2·367		617	·871		668	3·593
	567	·746		618	1·092		669	2·309
	568	1·542		619	·579		670	·699
	569	1·302		620	2·237		671	4·658
	570	·134		621	3·073		672	3·165
	571	·211		622	2·980		673	5·939
	572	·313		623	·711		674	·791
	573	·291		624	·150		675	2·764
	574	1·839		625	·944		676	1·412
	575	2·956		626	1·029		677	2·637
	576	·150		627	·628		678	·205
	577	·134		628	·384		679	1·013
	578	12·740		629	4·983		680	1·114
	579	4·686		630	6·848		681	·630
	580	6·344		631	2·429		682	6·339
	581	·096		632	1·872		683	·111
	582	·859		633	·416		684	2·122
	583	·455		634	·973		685	1·666
	584	·238		635	·702		686	10·498
	585	·491		636	1·398		687	1·470
	586	2·745		637	2·273		688	·317
	587	4·782		638	3·131		689	9·902
	588	7·307		639	8·927		690	·951
	589	1·069		640	2·694		691	·167
	590	26·405		641	1·171		692	·496

No. of Sheet and Plan and No. on Plan.	Area in Acres.
Sheet VI. 1:— (*cont^d.*)	
693	1·766
694	4·318
695	2·693
696	1·000
697	1·904
698	·709
699	·699
700	2·125
701	·095
702	·108
703	·405
704	·368
705	·521
706	2·923
707	3·049
708	6·748
709	5·356
710	2·195
711	4·427
712	4·623
713	7·745
714	5·477
715	3·930
716	7·895
717	10·119
718	6·750
719	5·922
720	·796
721	6·882
Sheet IV. 13:—	
722	4·784
723	6·479
724	2·681
725	9·482
726	5·529
727	4·688
728	4·307
729	2·017
730	9·566
731	7·119
732	3·384
733	3·260
734	·270
735	·390
Sheet V. 4:—	
736	2·424
737	1·027
738	·872
739	4·897
Sheet V. 4:— (*cont^d.*)	
740	16·000
741	6·992
742	3·289
743	12·760
744	·507
745	·959
Sheet V. 8:— (*cont^d.*)	
746	7·651
747	7·425
748	2·490
749	·838
750	8·933
751	4·028
752	·308
753	·768
754	3·112
755	2·038
756	1·382
757	2·095
758	6·098
759	5·832
760	1·215
761	2·575
762	1·863
763	6·144
764	4·848
765	1·286
766	4·492
767	3·640
768	3·845
769	2·291
770	3·765
771	2·974
772	1·219
773	2·804
774	2·742
775	2·641
776	·069
777	3·232
778	·120
779	1·954
780	1·043
781	1·536
782	2·478
783	5·691
784	·038
785	·991
786	1·454
787	5·278
788	5·055
Sheet V. 8:— (*cont^d.*)	
789	·236
790	·600
791	1·631
792	4·195
793	2·094
794	2·776
795	1·356
796	1·363
797	1·360
798	·632
799	2·466
800	4·986
801	·452
802	6·207
803	2·181
804	11·081
Sheet V. 4:— (*cont^d.*)	
805	·718
806	2·057
807	4·917
808	4·798
809	4·320
810	·383
811	·351
812	5·124
813	2·877
814	·979
815	·256
816	·311
817	·097
818	1·335
819	1·486
820	·658
821	1·701
822	·749
823	1·515
824	3·830
825	·128
826	·704
827	·401
828	·590
829	·742
830	·640
831	·231
832	2·185
833	·227
834	·187
835	·227
836	·221
837	1·174

No. of Sheet and Plan and No. on Plan.	Area in Acres.
Sheet V. 4:—	
(*contd.*) 838	1·359
839	·209
840	·642
841	·096
842	·977
843	·251
844	4·149
845	1·163
846	·943
847	·599
848	2·055
849	1·898
850	·134
851	2·058
852	1·989
853	·940
854	·112
855	1·028
856	5·567
857	·633
858	3·538
859	2·608
860	6·631
861	1·022
862	1·997
863	1·791
864	·651
865	2·610
866	1·168
867	2·256
868	·560
869	3·400
870	3·239
871	·901
872	·609
873	1·278
874	·932
875	·452
876	·706
877	·111
878	·645
879	·208
880	·202
881	·598
882	1·239
883	·476
884	·132
885	·480
886	1·571
887	1·073
888	·030

No. of Sheet and Plan and No. on Plan.	Area in Acres.
Sheet V. 4:—	
(*contd.*) 889	4·860
890	1·620
891	1·051
892	·222
893	·539
894	1·409
895	3·010
896	1·401
897	1·671
898	3·168
899	5·273
900	1·277
901	5·312
902	8·376
903	7·555
904	7·138
905	·132
906	6·404
907	8·549
908	5·437
909	3·536
910	3·002
911	1·687
912	4·841
913	·845
914	5·142
915	2·160
916	1·048
917	·435
918	·916
919	2·284
920	1·217
921	2·405
922	·169
923	3·071
924	2·901
825	2·359
926	2·275
927	8·422
928	4·266
929	1·707
930	1·400
931	·179
932	·100
933	1·987
934	1·105
Sheet III. 16:—	
935	1·858
935a	·137
936	·361

No. of Sheet and Plan and No. on Plan.	Area in Acres.
Sheet III. 16:—	
(*contd.*) 937	·057
938	1·083
939	·240
939a	·075
940	1·161
Sheet IV. 13:—	
(*contd.*) 941	5·731
942	1·054
942a	1·012
943	2·047
944	·614
945	2·584
946	5·522
947	2·193
948	·114
949	2·115
950	2·372
951	·066
952	·446
953	·737
954	·103
955	·544
956	·848
957	2·391
958	2·876
959	1·822
960	4·172
961	5·072
962	·161
963	2·047
964	2·646
965	1·333
966	3·566
967	·584
968	·784
969	·298
970	·362
971	·544
972	·133
973	·167
974	2·707
975	2·321
976	1·554
977	4·610
978	5·658
979	6·499
980	1·467
981	1·278
982	5·341
983	4·496

No. of Sheet and Plan and No. on Plan.	Area in Acres.	No. of Sheet and Plan and No. on Plan.	Area in Acres.	No. of Sheet and Plan and No. on Plan.	Area in Acres.
Sheet IV. 13 :— (*contd.*) 984	3·340	Sheet IV. 13 :— (*contd.*) 1036	2·252	Sheet IV. 13 :— (*contd.*) 1087	10·620
985	4·139	1037	1·319	1088	7·090
986	3·323	1038	1·515	1089	5·431
987	1·561	1039	3·035	1090	·615
988	1·585	1040	1·812	1091	2·601
989	3·780	1041	·368	1092	3·076
990	5·354	1042	2·126	1093	1·092
991	2·004	1043	1·275	1094	1·398
992	1·942	1044	·808	1095	·581
993	2·410	1045	2·165	1096	5·857
994	3·868	1046	1·595	1097	6·675
995	6·783	1047	2·296	1098	7·626
996	2·389	1048	·445	1099	·607
997	1·828	1049	1·230	1100	4·072
998	1·794	1050	1·946	1101	·400
999	1·861	1051	2·343	1102	·581
1000	2·871	1052	·178	1103	·983
1001	2·350	1053	2·896	1104	1·607
1002	1·040	1054	2·104	1105	1·331
1003	2·159	1055	3·232	1106	4·599
1004	5·011	1056	2·028	1107	1·285
1006	6·744	1057	1·040	1108	·597
1007	3·703	1058	3·002	1109	1·814
1008	6·200	1059	2·918	1110	·408
1009	·370	1060	3·295	1111	·144
1010	3·322	1061	1·471	1112	1·006
1011	5·652	1062	·599	1113	1·566
1012	2·711	1063	2·155	1114	3·590
1013	·829	1064	10·577	1115	1·221
1014	13·524	1065	8·678	1116	·604
1015	4·838	1066	8·477	1117	1·659
1016	·810	1067	8·420	1118	1·789
1017	1·466	1068	5·202	1119	3·438
1018	2·242	1069	7·989	1120	·339
1019	1·899	1070	4·773	1121	2·578
1020	·455	1071	5·241	1122	2·212
1021	·422	1072	6·490	1123	·213
1022	·459	1073	6·481	1124	·456
1023	1·633	1074	8·711	1125	1·454
1024	1·202	1075	7·796	1126	·724
1025	·531	1076	1·296	1127	·938
1026	1·628	1077	·788	1128	2·798
1027	2·019	1078	6·242	1129	·317
1028	2·655	1079	11·510	1130	2·806
1029	3·280	1080	9·265	1131	1·889
1030	8·944	1081	4·822	1132	3·567
1031	4·345	1082	3·407	1133	1·243
1032	·402	1083	·235	1134	3·121
1033	5·236	1084	3·419	1135	·819
1034	·957	1085	1·211	1136	3·207
1035	2·151	1086	·930	1137	3·156

No. of Sheet and Plan and No. on Plan.	Area in Acres.
Sheet IV. 13:—	
(*cont*d.) 1138	5·466
1139	1·566
1140	1·046
1141	·698
1142	·413
1143	2·626
1144	2·461
1145	·249
1146	5·637
1147	·862
1148	3·355
1149	3·272
1150	·975
1151	·589
1152	·378
1153	6·173
1154	3·031
1155	1·076
1156	1·122
1157	1·425
1158	1·258
1159	8·062
1160	1·305
1161	3·610
1162	1·772
1163	1·421
1164	3·517
1165	3·537
1166	5·283
1167	4·996
1168	4·823
1169	1·114
1170	7·885
1171	3·343
1172	4·615
1173	5·394
1174	3·431
1175	2·186
1176	4·720
1177	2·159
1178	2·470
1179	3·250
1180	3·593
1181	5·961
1182	2·141
1183	2·279
1184	1·232
1185	1·650
1186	·800
1187	5·537
1188	4·407

No. of Sheet and Plan and No. on Plan.	Area in Acres.
Sheet IV. 13:—	
(*cont*d.) 1189	3·889
1190	8·919
1191	1·808
1192	8·723
1193	4·582
1194	7·315
1195	5·602
1196	2·036
1197	4·675
1198	1·376
1199	5·221
1200	2·364
1201	3·812
1202	2·521
1203	1·023
1204	·224
1205	·256
1206	2·407
1207	2·380
1208	2·211
1209	1·169
1210	7·827
1211	2·793
1212	5·146
1213	1·790
1214	1·765
1215	5·746
1216	6·738
1217	6·590
1218	2·453
1219	1·314
1220	1·516
1221	1·380
1222	·437
1223	·710
1224	·735
Sheet IV. 9:—	
1225	5·646
1226	1·157
1227	1·999
1228	4·189
1229	5·324
1230	1·633
1231	2·941
1232	·500
1233	2·460
1234	2·593
1235	2·175
1236	4·683
1237	2·094

No. of Sheet and Plan and No. on Plan.	Area in Acres.
Sheet IV. 9:—	
(*cont*d.) 1238	1·886
1239	3·621
1240	6·454
1241	6·011
Sheet IV. 14:—	
(*cont*d.) 1242	7·121
1243	7·748
1244	2·557
1245	2·393
1246	4·335
1247	2·182
1248	·529
1249	1·575
1250	·161
1251	·375
1252	·614
1253	2·180
1254	2·581
1255	2·659
1256	1·817
1257	2·679
1258	2·501
1259	1·423
1260	1·181
1261	·789
1262	1·764
1263	2·231
1264	2·391
1265	9·066
1265a	1·259
1266	2·995
1267	1·744
1268	1·020
1269	2·666
1270	3·179
1271	·216
1272	9·930
1273	2·037
1274	·110
1275	1·600
1276	10·736
1277	1·607
1278	·963
1279	1·636
1280	1·286
1281	1·204
1282	·207
1283	2·233
1284	7·565
1285	6·803

No. of Sheet and Plan and No. on Plan.	Area in Acres.
Sheet IV. 14 :—	
(*contd.*) 1286	2·280
1287	2·383
1288	3·314
1289	1·180
1290	3·089
1291	4·214
1292	1·646
1293	4·756
1294	3·278
1295	3·366
1296	5·026
1297	4·395
1298	3·084
1299	1·370
1300	3·331
1301	1·915
1302	5·420
1303	2·402
1304	5·308
1305	2·804
1306	6·463
1307	7·220
1308	3·333
1309	7·325
1310	3·166
1311	·514
1312	·783
1313	1·169
1314	·547
1315	·745
1316	·803
1317	2·130
1318	·715
1319	3·206
1320	5·719
1321	1·716
1322	4·340
1323	3·296
1324	5·010
1325	2·082
1326	3·146
1327	2·657
1328	6·005
1329	7·042
1330	6·918
1331	3·980
1332	2·940
1333	2·619
1334	3·048
1335	5·067
1336	·893

No. of Sheet and Plan and No. on Plan.	Area in Acres.
Sheet IV. 14 :—	
(*contd.*) 1337	1·771
1338	·641
1339	·846
1340	1·157
1341	2·064
1342	2·885
1343	6·444
1344	9·146
1345	5·644
1346	·310
1347	3·765
1348	2·618
1349	1·435
1350	2·546
1351	4·495
1352	2·983
1353	5·440
1354	2·526
1355	1·821
1356	5·885
1357	·127
1358	6·538
1358a	2·060
1359	5·667
1360	·928
1361	·274
1362	·560
1363	1·094
1364	·480
1365	1·598
1366	5·883
1367	8·521
1368	4·415
1369	7·309
1370	4·765
1371	2·182
1372	7·452
1373	4·711
1374	4·487
1375	4·126
1376	8·092
1377	·998
1378	11·085
1379	2·825
1380	1·344
1381	5·587
1382	·813
1383	1·460
1384	·855
1385	1·460
1386	2·357

No. of Sheet and Plan and No. on Plan.	Area in Acres.
Sheet IV. 14 :—	
(*contd.*) 1387	5·072
1388	6·127
1389	2·739
1390	6·584
1391	1·134
1392	1·128
1393	8·693
1394	·192
1395	5·233
1396	11·098
1397	11·820
1398	3·020
1399	1·914
1400	·428
1401	3·855
1402	6·814
1403	16·082
1404	7·325
1405	8·692
Sheet IV. 10 :—	
1406	5·463
1407	5·175
1408	9·965
1409	1·771
1410	12·810
1411	4·805
1412	3·840
1413	3·358
1414	12·581
1415	10·457
1416	4·869
1417	5·941
1418	6·279
1419	5·340
1420	·783
1421	7·940
1422	3·034
1423	8·540
1424	1·830
1425	11·912
1426	1·751
1427	13·141
1428	10·468
1429	4·800
1430	6·336
1431	4·275
1432	2·414
1433	2·780
1434	3·108
1435	·167

No. of Sheet and Plan and No. on Plan.	Area in Acres.
Sheet IV. 10:—	
(*contd.*) 1436	·382
1437	2·690
1438	5·861
1439	·269
1440	·480
1441	3·282
1442	1·649
1443	·290
1444	9·773
1445	5·480
1446	13·015
1447	13·374
1448	16·689
1449	3·650
1450	5·824
1451	1·448
1452	5·049
1453	2·114
1454	2·901
1455	2·427
1456	7·290
1457	1·436
1458	·454
1459	·272
1460	4·273
1461	·699
1462	5·849
1463	·127
1464	4·396
1465	2·331
1466	·464
1467	3·352
1468	1·765
1469	1·064
1470	2·965
1471	7·673
1472	8·886
1473	·752
1474	4·734
1475	1·471
1476	5·014
1477	2·634
1478	5·811
1479	15·310
1480	16·902
1481	7·282
1482	5·811
1483	1·950
1484	·449
1485	1·083
1486	·403

No. of Sheet and Plan and No. on Plan.	Area in Acres.
Sheet IV. 10:—	
(*contd.*) 1487	·962
1488	4·175
1489	6·396
1490	5·470
1491	1·798
1492	3·439
1493	2·341
1494	1·002
1495	1·787
1496	1·923
1497	3·873
1498	1·299
1499	1·484
1500	1·515
1501	5·896
1502	2·945
1503	3·913
1504	1·293
1505	·335
1506	·671
1507	3·792
1508	4·813
1509	4·914
1510	2·783
1511	1·816
1512	1·705
1513	3·465
1514	3·094
1515	1·602
1516	·189
1517	1·714
1518	2·803
1519	1·670
1520	2·601
1521	8·260
1522	2·476
1523	3·428
1524	5·465
1525	1·066
1526	4·460
1527	3·458
1528	4·671
1529	4·091
1530	6·657
1531	3·117
1532	2·497
1533	3·059
1534	4·858
1535	6·185
1536	6·332
1537	8·006

No. of Sheet and Plan and No. on Plan.	Area in Acres.
Sheet IV. 10:—	
(*contd.*) 1538	1·538
1539	4·112
1540	8·798
1541	8·237
1542	3·624
1543	3·672
1544	2·435
1545	1·102
1546	2·075
1547	·841
1548	·728
1549	1·552
1550	·243
1551	6·272
1552	4·110
1553	4·043
1554	6·172
1555	3·185
1556	4·471
1557	6·940
1558	4·630
1559	10·972
1560	4·842
1561	5·728
1562	4·746
1563	5·458
1564	5·066
1565	2·500
Sheet IV. 6:—	
1566	5·256
1567	2·678
1568	9·594
1569	4·972
1570	3·623
1571	6·330
1572	7·611
Sheet IV. 9:—	
(*contd.*) 1573	1·630
1574	7·084
1575	5·315
1576	·680
1577	7·743
1578	3·913
1579	4·914
1580	3·703
1581	1·366
1582	·713
1583	·761
1584	·193

No. of Sheet and Plan and No. on Plan.	Area in Acres.	No. of Sheet and Plan and No. on Plan.	Area in Acres.	No. of Sheet and Plan and No. on Plan.	Area in Acres.
Sheet IV. 9:—		Sheet IV. 9:—		Sheet IV. 9:—	
(*cont*d.) 1585	4·153	(*cont*d.) 1636	1·182	(*cont*d.) 1687	4·612
1586	3·392	1637	·256	1688	3·112
1587	2·191	1638	1·741	1689	10·116
1588	·182	1639	·795	1690	4·784
1589	1·276	1640	·933	1691	2·693
1590	·508	1641	3·298	1692	·701
1591	3·203	1642	1·001	1693	8·565
1592	·998	1643	4·945	1694	6·364
1593	·616	1644	·348	1695	·203
1594	4·352	1645	1·761	1696	1·689
1595	3·141	1646	2·541	1697	·212
1596	·350	1647	2·953	1698	3·735
1597	3·871	1648	2·524	1699	2·878
1598	2·786	1649	2·056	1700	1·106
1599	2·359	1650	2·382	1701	·405
1600	3·652	1651	12·082	1702	1·240
1601	5·142	1652	10·325	1703	1·044
1602	·306	1653	4·296	1704	2·362
1603	·253	1654	7·603	1705	1·618
1604	·973	1655	2·060	1706	·321
1605	3·236	1656	·215	1707	3·213
1606	·871	1657	1·699	1708	3·641
1607	3·763	1658	3·145	1709	3·615
1608	7·701	1659	·553	1710	5·012
1609	4·024	1660	1·449	1711	4·794
1610	5·433	1661	2·127	1712	10·761
1611	4·256	1662	1·594	1713	19·816
1612	2·973	1663	3·190	1714	7·641
1613	·714	1664	7·240	1715	·450
1614	1·656	1665	6·459	1716	1·454
1615	7·186	1666	1·108	1717	1·727
1616	2·354	1667	1·488	1718	·869
1617	5·818	1668	3·308	1719	1·007
1618	4·354	1669	1·212	1720	·603
1619	2·923	1670	·184	1721	11·010
1620	1·734	1671	1·430	1722	3·368
1621	4·147	1672	·339	1723	·924
1622	4·086	1673	1·431	1724	·155
1623	5·560	1674	1·862	1725	2·197
1624	1·031	1675	3·883	1726	4·174
1625	4·694	1676	·662	1727	8·347
1626	·939	1677	·217	1728	7·535
1627	2·712	1678	2·494	1729	6·023
1628	1·514	1679	18·033	1730	1·311
1629	1·929	1680	14·663	1731	·687
1630	6·891	1681	·202	1732	3·346
1631	1·897	1682	6·073	1733	6·240
1632	4·769	1683	·392	1734	3·132
1633	4·504	1684	1·113	1735	3·313
1634	·248	1685	1·714	1736	17·778
1635	6·634	1686	1·380	1737	4·144

No. of Sheet and Plan and No. on Plan.	Area in Acres.	No. of Sheet and Plan and No. on Plan.	Area in Acres.	No. of Sheet and Plan and No. on Plan.	Area in Acres.
Sheet IV. 9:— (*cont*[d].) 1738	9·623	Sheet IV. 9:— (*cont*[d].) 1789	2·805	Sheet IV. 6:— (*cont*[d].) 1835	1·700
1739	5·229	1790	6·188	1836	·842
1740	4·037	1791	2·400	1837	4·107
1741	3·575	1792	4·171	1838	3·772
1742	10·653			1839	·448
1743	11·196	Sheet IV. 5:—		1840	2·408
1744	3·032	1793	4·954	1841	3·505
1745	2·772	1794	3·965	1842	1·336
1746	·130			1843	2·675
1747	6·529	Sheet IV. 6:—		1844	3·185
1748	6·543	(*cont*[d].) 1795	5·163	1845	·271
1749	2·766	1796	·875	1846	·141
1750	1·677	1797	3·774	1847	·136
1751	·808	1798	10·340	1848	4·123
1752	4·366	1799	10·611	1849	3·392
1753	4·962	1800	·607	1850	3·902
1754	2·563	1801	2·686	1851	6·272
1755	·211	1802	7·900	1852	5·068
1756	·947	1803	4·907	1853	3·077
1757	2·137	1804	·160	1854	6·572
1758	3·726	1805	2·606	1855	5·173
1759	·634	1806	3·225	1856	5·473
1760	·523	1807	·488	1857	7·526
1761	2·055	1808	3·570	1858	·518
1762	3·390	1809	·448	1859	5·653
1763	1·593	1810	6·134	1860	5·443
1764	3·612	1811	·262	1861	2·790
1765	4·437	1812	5·900	1862	2·570
1766	2·274	1813	3·502	1863	2·772
1767	1·355	1814	5·098	1864	1·315
1768	·856	1815	4·423	1865	2·176
1769	2·183	1816	3·179	1866	4·263
1770	8·542	1817	4·017	1867	1·352
1771	6·225	1818	3·727	1868	2·334
1772	10·736	1819	5·863	1869	3·960
1773	5·321	1820	1·252	1870	4·932
1774	5·242	1821	·310	1871	2·877
1775	1·531	1822	4·311	1872	3·107
1776	1·908	1823	4·590	1873	3·001
1777	12·621	1824	5·319	1874	2·620
1778	3·126	1825	3·720		
1779	13·293	1826	1·924		6186·026
1780	6·052	1827	1·536		
1781	5·645	1828	7·665		
1782	5·361	1829	2·809		
1783	·996	1830	1·460		
1784	5·715	1831	·473		
1785	2·355	1832	·505		
1786	·638	1833	1·463		
1787	1·096	1833a	·268		
1788	2·072	1834	2·614		

RECAPITULATION.

Description.	Acres.
Land	6022·943
Roads	141·705
Railways	—
Water	21·378
Salt-marsh	—
Foreshore	—
Tidal water	—
Total	6186·026

LONDON: Printed by EYRE and SPOTTISWOODE,
Printers to the Queen's most Excellent Majesty.
For Her Majesty's Stationery Office.
[.—50.—3/86.]

DEPÔTS FOR THE SALE OF ORDNANCE MAPS, &c.

ENGLAND AND WALES.

1, Saint Martin's Place, Charing Cross—LONDON.

SCOTLAND.

Ordnance Survey Office, Post-office Buildings—EDINBURGH.

IRELAND

Ordnance Survey Office, Phœnix Park—DUBLIN.

ORDNANCE SURVEY OF ENGLAND.

BOOK OF REFERENCE TO THE PLAN

OF THE

PARISH OF LAWHITTON

(HUNDRED OF EAST),

IN THE

COUNTY OF CORNWALL,

CONTAINING 2670·673 ACRES.

LIBRARY
JAN 25

COLONEL R. H. STOTHERD, R.E.,

DIRECTOR-GENERAL OF THE ORDNANCE SURVEYS.

LONDON:
PRINTED BY EYRE AND SPOTTISWOODE,
PRINTERS TO THE QUEEN'S MOST EXCELLENT MAJESTY.
FOR HER MAJESTY'S STATIONERY OFFICE.

1884.

Price One Shilling.

ORDNANCE SURVEY OF ENGLAND

PARISH OF LAWHITTON

Co CORNWALL

INDEX TO THE SHEETS

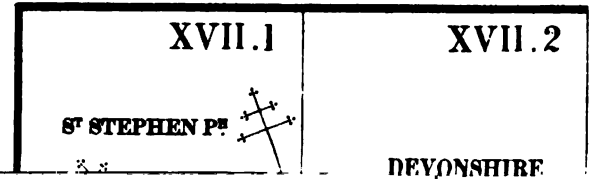

EXPLANATORY REMARKS.

ollowing are the Scales, &c., Characters of Writing and Boundary, Symbols, ations, &c., used on the Ordnance Plans of $\frac{1}{500}$, $\frac{1}{2500}$, and 6 Inches to 1 Mile, l present :—

SCALES, &c.

ies shew-w each Plan is ered.		Description of Plan.	Area of each Sheet.		Dimensions represented.		Scale.	Remarks.
Parish.	Town.		Acres.	Sq. Miles.	Length.	Breadth.		
		County Plans						*
		Full Sheet	15360	24	6 miles	4 miles	6 inches to 1 mile.	N.W., N.E., S.W., S.E. according to the position of Quarter Sheet.
		Quarter Sheet	3840	6	3 miles	2 miles	Do. do.	
15		Parish Plans	960	1½	1½ miles	1 mile	$\frac{1}{1056}$ of actual length on the ground, or 25·344 inches to 1 mile, or 3·157 chains to 1 inch.	The square of 1·0018 inch = an acre, or approximately 1 square inch on the plan represents 1 acre.
15	23	Town Plans	38·4	·06	24 chains	16 chains	$\frac{1}{528}$ of actual length on the ground, or 10·56 feet to 1 mile, or 41·66 feet to 1 inch.	Some towns have been done on 10 feet, and some 5 feet, to 1 mile.

By a reference

By a reference

CHARACTERS OF TYPE USED.

n.	Boundary.	Character of Names.	Description.	Boundary.	Character of Names.
.....	— —	C	Borough (Municipal)	— — — —	B
Division	— —	R	Cities Returning Members		C
Wards akes..	— —	H	Cities Not Returning Members		C
.....	— —	L			
cient or	— — —	P	Market Towns		T
es or	• • • •	T	Other Towns.....		T
wnships	— · · —	T	Extra Parochial ...		E
rliamen-	— — —	B	Municipal Wards ..	— — — · ·	W

..... { ROMAN / Druidical or Saxon / Norman or Subsequent

SYMBOLS.

Antiquities, Site of.....

Area Brace, indicating that the areas of spaces so connected are included in the same reference number.....

Arrow showing direction of flow of water.....

Bench Mark.....

Change of Boundary, indicating the point at which the character of a Boundary changes.....

Levelling Picket.....

Trigonometrical Station.....

ABBREVIATIONS.

Abbreviations in use on the Ordnance Plans to show the nature of the Boundaries, also for various objects, and Descriptive Names.

These Abbreviations are used either singly or in combination, thus—

C. S. L. W. - - - - - Centre of Stream at Low Water.

Abbreviations.	Descriptions of Boundaries.	Object and Descriptive Names.
B.	Bank, Baulk, Bottom, Boundary (By.).	Bridge, Box.
Bapt.	- - - -	Baptist.
B. H.	- - - - -	Beer House.
B. M.	Boundary Mound (Md.), Mark.	Bench Mark.
B. R.	- - - -	Bridle Road.
C.	Cam, Canal, Carriage, Centre of, Channel, Conduit, Cop, Course of, Covered, Creek, Cross, Culvert, Cut.	Crane, Check, Capstan (Cn.).
Calv.	- - - - -	Calvinist.
Cen.	- - - -	Centre.
Ch.	- - - - -	Church.
Chap.	- - - -	Chapel.
Chy.	- - - - -	Chimney.
Cis.	- - - -	Cistern.
Congl.	- - - - -	Congregational.
C. T.	- - - -	Cart Track.
D.	Ditch, Drain, Dock, Double, Down	
D. B.	- - - -	Dust Bin.
D. F.	Double Fence.	Drinking Fountain.
D. G.	- - - - -	Drying Green.
Def.	Defaced.	
Det.	- - - -	Detached.
D. W.	- - - - -	Draw Well.
E.	Edge.	
Ex. Par.	- - - -	Extra Parochial.
F.	Face of, Fence, Fleet, Furrow.	Foot, Fire, Farm (Fm.), Fountain (Fn.).
F. B. or F. Br.	- - - - -	Foot Bridge.
F. C.	- - - -	Free Church.
F. P.	- - - - -	Foot Path, Fire Plug.
F. S.	- - - -	Flagstaff.
Ft.	Feet from.	
G.	Gate, Grass.	Grate.
G. P.	- - - - -	Gas Plug, Guide Post.
H.	Harbour, Hedge, House.	High, Hole, House (Ho.), Hydrant, Hydraulic.
H. R.	Hedge Row.	
H. W.	Hollow Way.	

Abbreviations.	Descriptions of Boundaries.	Object and Descriptive Names.
H. W. M.	- - - -	High Water Mark.
I.	Island.	
In.	Inches from.	
Indt.	- - - - -	Independent.
K.	Kerbstone.	
L.	Lade, Lake, Lane, Leat, Loch, Lock.	Lamp, Letter.
L. B.	- - - -	Letter Box.
L. K.	- - - - -	Lime Kiln.
L. W.	- - - -	Low Water.
L. W. M.	- - - - -	Low Water Mark.
M.	Marsh, Mark, Moat, Mound.	Mile, Mooring.
Meth.	- - - -	Methodist.
M. H.	- - - - -	Man Hole.
M. P.	- - - -	Mile Post, Mooring Post.
M. R.	- - - - -	Mooring Ring.
M. S.	- - - -	Mile Stone.
Munl.	- - - - -	Municipal.
O.	Old.	Office.
O. T.	- - - -	Ordinary Tides.
P.	Paling, Path, Pavement, Pond, Passage, Post, Pool.	Pillar, Plug, Post, Pump.
P. O.	- - - - -	Post Office.
Parly.	- - - -	Parliamentary.
Per. Cur.	- - - - -	Perpetual Curacy.
Pkt.	- - - -	Picket.
Presb.	- - - - -	Presbyterian.
Prim. Meth.	- - - -	Primitive Methodist.
P. H.	- - - - -	Public House.
R.	Railway, Rivers, Road, Rocks, Root.	Railway (Ry.).
R. C.	- - - - -	Roman Catholic.
S.	Side of, Stream, Scar, Sewer, Slope, Stone, Street.	Spring, Stone, Sluice (Sl.).
S. B.	- - - -	Signal Box.
S. C.	- - - - -	Stop Cock.
Sch.	- - - -	School.
S. D.	- - - - -	Sun Dial.
S. G.	- - - -	Sewer Grate.
S. H.	- - - - -	Summer House.
S. L.	- - - -	Signal Lamp.
S. P.	Sewer Pipe.	Signal Post, Sewer Pipe.
S. T.	- - - - -	Spring Tides.
Stn.	- - - -	Station.
Sur.	- - - - -	Surface.
T.	Top.	Tap, Tank, Tides.
T. G.	- - - -	Toll Gate.
Tk.	Track of.	
T. P.	- - - -	Turnpike.
Tr.	- - - - -	Trough.
Und.	Undefined.	
Unitn.	- - - -	Unitarian.
U. P.	- - - - -	United Presbyterian.
V.	- - - -	Valve, Ventilator.
Vic.	- - - - -	Vicarage.
W.	Wall, Water, Wood.	Well, Water.
Wes.	- - - -	Wesleyan.
W. M.	- - - - -	Weighing Machine.
W. P.	- - - -	Water Plug.

AREAS.

Each enclosure has a reference number to the area which is given in this Book; in the case of towns and large villages encircled by a red band, one number and area only are given for the portion within the red band, unless they are contained in more than one parish, in which case a number is given for the portion included in each parish.

The areas are computed to the centre of fence, or other boundary of enclosure, except in the following cases:—

(1.) When the fence or other boundary is also the boundary of a Parish or other Civil Division, which does not follow the centre of the fence, the area is calculated to the Parish or other boundary, and not to the centre.

(2.) The fences, &c., bounding either side of a railway are included wholly within its area.

N.B.—To convert Decimal Fractions of an Acre into Roods and Perches, multiply the decimal first by 4 and then by 40, preserving the same number of decimals in the product.

Examples—

A.	R.	P.	Acres.	A.	R.	P.	Acres.
			633·357				527·013
			4				4
			1·428				·052
			40				40
633	1	17	17·120	527	0	2	2·080

TABLE

FOR CONVERTING DECIMAL PARTS OF AN ACRE INTO ROODS AND PERCHES.

Perches.	0 Rood.	1 Rood.	2 Roods.	3 Roods.	Perches.	0 Rood.	1 Rood.	2 Roods.	3 Roods.
0	·000	·250	·500	·750	21	·131	·381	·631	·881
1	·006	·256	·506	·756	22	·137	·387	·637	·887
2	·012	·262	·512	·762	23	·144	·394	·644	·894
3	·019	·269	·519	·769	24	·150	·400	·650	·900
4	·025	·275	·525	·775	25	·156	·406	·656	·906
5	·031	·281	·531	·781	26	·162	·412	·662	·912
6	·037	·287	·537	·787	27	·169	·419	·669	·919
7	·044	·294	·544	·794	28	·175	·425	·675	·925
8	·050	·300	·550	·800	29	·181	·431	·681	·931
9	·056	·306	·556	·806	30	·187	·437	·687	·937
10	·062	·312	·562	·812	31	·194	·444	·694	·944
11	·069	·319	·569	·819	32	·200	·450	·700	·950
12	·075	·325	·575	·825	33	·206	·456	·706	·956
13	·081	·331	·581	·831	34	·212	·462	·712	·962
14	·087	·337	·587	·837	35	·219	·469	·719	·969
15	·094	·344	·594	·844	36	·225	·475	·725	·975
16	·100	·350	·600	·850	37	·231	·481	·731	·981
17	·106	·356	·606	·856	38	·237	·487	·737	·987
18	·112	·362	·612	·862	39	·244	·494	·744	·994
19	·119	·369	·619	·869	40	·250	·500	·750	1·000
20	·125	·375	·625	·875					

ALTITUDES.

The Altitudes are given in feet above the Approximate Mean Water at Liverpool. Those indicated thus (↑*B.M.*574) refer to marks made on Buildings, Walls, &c.

BOOK OF REFERENCE TO THE PLAN

OF THE

PARISH OF LAWHITTON,

IN THE

COUNTY OF CORNWALL—(EASTERN DIVISION).

HUNDRED OF EAST.

1884.

No. of Sheet and Plan and No. on Plan.	Area in Acres.	No. of Sheet and Plan and No. on Plan.	Area in Acres.	No. of Sheet and Plan and No. on Plan.	Area in Acres.
Sheet XVII. 13:—		Sheet XVII. 13:—		Sheet XVII. 13:—	
1	2·396	(*cont*d.) 34	·118	(*cont*d.) 67	3·516
2	1·186	35	·090	68	1·694
3	·267	36	·222		
4	·313	37	·181	Sheet XVII. 9:—	
5	1·102	38	·422	69	1·316
6	2·537	39	·659	70	2·833
7	4·029	40	2·530	71	4·551
8	1·249	41	·927	72	1·870
9	3·721	42	2·683	73	2·902
10	4·343	43	2·212	74	2·040
11	2·900	44	1·352		
12	1·774	45	4·000	Sheet XVII. 14:—	
13	·474	46	2·773	75	1·967
14	5·383	47	2·826	76	9·749
15	3·284	48	4·403	77	6·154
16	5·443	49	1·256	78	3·896
17	5·385	50	10·719	79	5·100
18	3·036	51	3·083	80	4·807
19	4·249	52	2·626	81	3·797
20	4·686	53	1·754	82	6·593
21	·084	54	·457	83	5·622
22	·287	55	2·577	84	1·944
23	·277	56	2·364	85	·548
24	·477	57	·632	86	5·016
25	·808	58	1·430	87	·139
26	2·285	59	·676	88	·745
27	1·721	60	·637	89	2·216
28	·291	61	1·784	90	·232
29	·121	62	2·715	91	·532
30	3·513	63	3·436	92	1·275
31	1·767	64	·628	93	5·756
32	·519	65	1·264	94	·774
33	1·702	66	1·733	95	5·396

No. of Sheet and Plan and No. on Plan.	Area in Acres.
Sheet XVII. 14 :— (*contd.*)	
96	9·809
97	1·857
98	5·316
99	1·459
100	1·128
101	1·496
102	·520
103	2·839
104	3·807
105	11·586
106	2·821
107	·911
108	·410
109	·609
110	1·939
111	·103
112	3·343
113	3·562
114	·117
115	3·617
116	·610
117	·451
118	·617
119	1·610
120	·553
121	1·488
122	1·476
123	·423
124	6·358
125	11·034
126	1·031
127	5·471
128	2·659
129	3·211
130	4·308
131	1·153
132	·497
133	1·955
134	3·379
135	·257
136	·255
137	1·992
138	·266
139	·289
140	5·855
141	·882
142	3·785
143	2·121
144	·603
145	6·897
146	3·062
Sheet XVII. 14 :— (*contd.*)	
147	3·954
148	1·802
149	10·217
150	·736
151	2·544
152	9·249
153	5·921
154	2·739
155	1·256
156	10·870
157	1·771
158	10·018
159	·391
160	9·846
161	8·345
162	8·366
163	9·216
164	5·586
165	8·544
166	9·643
Sheet XVII. 10 :—	
167	·642
168	·309
169	3·933
170	6·730
171	5·171
172	2·059
173	3·428
174	·272
175	3·499
176	2·377
177	2·340
178	·626
179	·764
180	2·973
181	3·213
182	2·242
183	2·079
184	6·234
185	2·325
186	9·636
187	27·276
188	13·203
189	5·704
190	3·848
191	16·318
192	·519
193	4·165
194	·579
195	3·380
Sheet XVII. 10 :— (*contd.*)	
196	3·932
197	1·234
198	5·740
199	3·949
200	1·556
201	2·627
202	·311
203	1·085
204	·492
205	·434
206	1·334
207	·389
208	1·830
209	·720
210	8·678
211	6·616
212	1·024
213	·530
214	4·793
215	·465
216	3·197
217	6·660
218	6·506
219	12·842
220	·722
221	23·576
222	25·727
223	·496
224	10·618
225	19·009
226	9·812
227	10·232
228	2·558
229	·296
230	·827
231	·467
232	·917
233	·281
233a	·161
234	·230
235	·152
236	·149
237	1·563
238	1·186
239	·414
240	·591
241	3·219
242	·283
243	1·408
244	·848
245	·457

No. of Sheet and Plan and No. on Plan.	Area in Acres.
Sheet XVII. 10:—	
(*cont*d.) 246	·120
247	1·562
248	2·116
249	·273
250	·267
251	·104
252	·469
253	·644
254	·117
255	·618
256	·399
257	2·365
258	·344
259	8·586
260	10·267
261	11·533
262	17·104
263	6·297
264	10·577
265	28·132
266	·756
267	·629
268	8·253
269	·717
270	8·446
271	3·842
272	5·201
273	·320
274	·285
275	3·017
276	·256
277	·257
278	·400
279	1·307
280	1·717
281	1·381
282	13·802
283	12·710
284	12·873
285	1·158
286	3·461
287	8·665
288	·679
289	·506
290	·085
291	3·171
292	·598
293	·400
294	·398
295	·499
296	6·958

No. of Sheet and Plan and No. on Plan.	Area in Acres.
Sheet XVII. 10:—	
(*cont*d.) 297	·565
298	21·188
299	·188
300	26·330
301	3·286
302	6·518
303	·909
304	·501
305	9·892
306	11·632
307	7·710
308	17·664
309	3·217
310	5·774
311	19·415
Sheet XVII. 6:—	
312	3·621
313	4·928
314	5·713
315	1·302
316	1·165
317	4·172
Sheet XVII. 9:—	
(*cont*d.) 318	11·285
319	8·551
320	3·935
321	1·152
322	5·327
323	5·703
324	·916
325	1·298
326	·555
327	·339
328	1·174
329	·169
330	·500
331	·245
332	·144
333	·250
335	·108
336	·399
337	·199
338	·648
339	6·749
340	1·116
341	·578
342	4·412

No. of Sheet and Plan and No. on Plan.	Area in Acres.
Sheet XVII. 9:—	
(*cont*d.) 343	3·634
344	·927
345	7·466
346	4·560
347	12·450
348	1·409
349	2·017
350	·584
351	13·286
352	4·977
353	·560
354	4·378
355	·090
356	·141
357	6·265
358	2·086
359	5·076
360	·391
361	·895
362	4·365
363	6·473
364	·820
365	7·345
366	·972
367	5·572
368	1·517
369	10·102
370	3·771
371	·106
372	8·606
373	8·404
374	10·046
375	4·892
376	·791
377	·148
378	12·156
379	1·520
380	·154
381	4·805
382	5·038
383	1·107
384	13·980
385	5·164
386	1·027
387	3·825
388	·262
389	4·592
390	·095
391	3·110
392	4·862
393	22·943

No. of Sheet and Plan and No. on Plan.	Area in Acres.
Sheet XVII. 9 :—	
(*cont*d.) 394	1·813
395	13·036
396	12·815
397	·798
398	5·216
399	2·911
400	4·351
401	6·923
402	·963
403	3·400
404	2·962
405	2·701
406	1·811
407	2·431
408	2·714
409	1·303
410	·985
411	1·681
412	1·197
413	·716
414	2·019
415	·665
416	·603
417	·881
418	·316
419	·386
420	·278
421	·597
422	4·024
423	4·530
424	5·880
425	1·146
Sheet XVII. 5 :—	
426	4·971
427	8·968
428	8·657
429	3·283
430	·309
431	2·109
432	2·101
433	7·829
434	·082
435	·218
436	·755
437	·139
438	3·088
439	·017
440	5·698
441	1·456

No. of Sheet and Plan and No. on Plan.	Area in Acres.
Sheet XVII. 5 :—	
(*cont*d.) 442	4·616
443	5·603
444	2·406
445	·242
446	7·791
447	3·961
448	4·235
449	4·674
450	4·396
451	5·896
452	3·077
453	7·065
454	4·601
455	4·674
456	5·630
457	·409
458	3·907
459	·577
460	·693
461	·483
462	·354
463	2·934
464	·175
465	5·052
466	4·002
467	3·737
468	5·350
469	3·378
470	2·617
471	4·521
472	4·117
473	·180
474	1·630
475	4·185
476	·257
477	3·931
478	·310
479	·504
480	2·737
481	2·487
482	4·356
483	3·337
484	2·581
485	1·010
486	4·726
487	3·305
488	4·540
489	2·661
490	4·069
491	5·035
492	5·406

No. of Sheet and Plan and No. on Plan.	Area in Acres.
Sheet XVII. 5 :—	
(*cont*d.) 493	7·119
494	6·630
495	7·390
496	5·566
497	·227
498	·416
499	1·223
500	·186
501	1·147
502	·876
503	4·224
504	·623
505	·308
506	5·476
507	2·896
508	7·694
509	9·012
510	6·244
511	3·305
512	4·675
513	4·371
514	4·220
515	·286
516	·276
517	2·541
518	4·187
519	4·711
520	2·879
521	·356
522	1·022
523	·409
524	4·003
525	·433
526	1·121
527	5·119
528	4·375
529	·288
530	·722
531	2·645
532	3·108
533	4·654
534	5·020
535	·40[illegible]
536	4·207
537	5·51[illegible]
538	4·31[illegible]
539	·87[illegible]
540	3·20[illegible]
541	·80[illegible]
542	4·36[illegible]
543	5·81[illegible]

No. of Sheet and Plan and No. on Plan.	Area in Acres.
Sheet XVII. 5:—	
(*contd.*) 544	7·551
545	6·205
546	3·472
547	·986
548	5·198
549	1·021
550	2·689
551	4·281
552	1·313
553	2·477
554	2·968
555	2·437
556	1·648
557	2·384
558	3·406
559	4·112
560	3·757
561	·182
562	4·623
563	·113
564	4·060
565	·200
566	1·923
567	1·096
568	·248
569	·042
570	2·413
571	1·813
572	1·572
572a	1·736
573	·678
574	1·528
575	1·937
576	3·286
577	3·059
578	·182
579	·098
580	4·603
581	·032
582	·930
583	2·260
584	·837
585	·177
586	1·692
587	1·180
588	·012
589	·492
590	·554
591	·775
592	·434
593	·832

No. of Sheet and Plan and No. on Plan.	Area in Acres.
Sheet XVII. 1:—	
594	·608
595	2·579
596	1·390
Sheet XVII. 6:—	
(*contd.*) 597	3·338
598	5·181
599	·739
600	11·492
601	1·580
602	6·249
603	2·534
604	9·064
605	4·070
606	1·118
607	1·161
608	·899
609	·883
610	2·536
611	3·091
612	·852
613	2·016
614	·815
615	1·716
616	3·073
617	3·850
618	·564
619	·696
620	1·517
621	1·471
622	3·065
623	·186
624	2·474
625	1·875
626	·201
627	·185
628	1·050
629	·366
630	·395
631	3·402
632	·542
633	·365
634	2·800
635	4·371
636	2·330
637	5·749
638	12·167
639	5·419
640	2·479
641	·621

No. of Sheet and Plan and No. on Plan.	Area in Acres.
Sheet XVII. 6:—	
(*contd.*) 642	7·161
643	4·772
644	7·597
645	5·021
646	·346
647	1·965
648	2·107
649	·338
650	2·017
651	7·011
652	1·819
653	·171
654	·423
655	2·176
656	·410
657	·128
658	2·418
659	·878
660	·204
661	·217
662	·344
663	2·788
664	·314
665	·227
666	·544
667	·278
668	·167
669	·643
670	·311
671	6·037
672	6·189
673	5·727
674	5·439
675	1·460
676	1·082
677	3·840
678	·306
679	4·332
680	3·819
681	4·792
682	4·753
683	·403
684	5·126
685	7·365
686	3·857
687	3·627
688	·167
689	4·525
690	3·300
691	1·124
692	4·611

No. of Sheet and Plan and No. on Plan.	Area in Acres.
Sheet XVII. 6:—	
(*contd.*) 693	1·754
694	2·394
695	3·860
696	3·689
697	1·210
698	·589
699	1·101
700	·165
701	5·542
702	7·288
703	9·690
704	7·109
705	3·252
706	1·710
707	2·055
708	3·255
709	3·226
710	2·815
711	1·787
712	9·147
713	3·432
714	2·028
715	2·616
716	4·180
717	2·387
718	2·390
719	1·645
720	2·807
721	5·260
722	1·713
723	2·901
724	1·462
725	1·102
726	·252
727	8·180
728	4·954
729	4·659
730	3·958
731	1·527
732	·243
Sheet XVII. 6:—	
(*contd.*) 733	2·678
734	3·652
735	3·479
736	3·399
737	12·077
738	6·041
739	7·089
740	6·664
741	3·618
742	2·578
743	5·833
744	3·100
745	2·006
746	6·343
747	8·141
748	10·068
749	1·020
750	·726
751	·191
752	9·632
753	7·519
754	5·478
755	6·719
756	1·324
757	·891
758	·274
759	3·581
760	·424
761	·968
762	9·388
763	·600
764	13·196
765	7·503
766	6·887
767	6·478
768	11·449
769	4·175
770	9·328
771	4·934
772	6·341
Sheet XVII. 6:—	
(*contd.*) 773	2·166
774	8·762
775	·236
776	2·746
777	5·586
778	6·450
779	·824
Sheet XVII. 2:—	
780	6·133
781	5·239
782	·726
783	·308
784	·447
785	1·149
Sheet XVII. 1:—	
(*contd.*) 786	·191
787	·159
788	·442
789	·468
790	·779
791	·708
792	·629
793	·857
794	·160
	2670·673

RECAPITULATION.

Description.	Acres.
Land - - - - -	2583·489
Roads - - - -	58·420
Railways - - - -	5·760
Water - - - -	23·004
Salt-marsh - - - -	—
Foreshore - - - -	—
Total - - -	2670·673
Tidal water adjoining - -	—

NOTE.—The Parish of Lawhitton forms part of the Parliamentary Borough of Launceston.

333·325 acres—Area of the part of the Parish of Lawhitton within the Municipal Borough of Launceston.

INDEX TO PLACES

IN THE

PARISH OF LAWHITTON.

COUNTY OF CORNWALL.

Name of Place.	No. of Sheet. 6-inch scale.	No. of Sheet. 25·344 in. scale.	Name of Place.	No. of Sheet. 6-inch scale.	No. of Sheet. 25·344 in. scale.
Bamham Mill (Corn)	XVII.	5	Middle Bamham -	XVII.	5
Bulsworthy - -	"	"			
			Newham - -	"	6
Carzantic - -	"	6	Newton - -	"	9
Coombeford -	"	10			
			Rectory - -	"	10
Dewcoombe - -	"	14			
Druckham - -	"	5	Saffronhill - -	"	14
			Sheer's Barton -	"	9
Hexworthy - -	"	14	St. Leonards -	"	5
Hexworthy Barton	"	"	St. Michael's Church		
Higher Bamham -	"	5	(Rectory) -	"	10
			Stourcombe -	"	5
Kensey Vean -	"	"	Stourcombe House	"	"
Lawhitton - -	"	10	Tregada - -	"	13
Lawhitton Barton -	"	"	Treniffle - -	"	6
Leburnick - -	"	9			
Lewcoombe - -	"	6	Wishworthy -	"	"
Lower Bamham -	"	5	Withypool - -	"	10

LONDON: Printed by EYRE and SPOTTISWOODE,
Printers to the Queen's most Excellent Majesty.
For Her Majesty's Stationery Office.
[.—50.—9/84.]

PARISH OF LESNEWTH,

IN THE

COUNTY OF CORNWALL.

HUNDRED OF LESNEWTH.

Price One Shilling.

EXPLANATORY REMARKS

ORDNANCE SURVEY OF ENGLAND

PARISH OF LESNEWTH

Co CORNWALL

INDEX TO THE SHEETS

EXPLANATORY REMARKS.

ıg are the Scales, &c., Characters of Writing and Boundary, Symbols, &c., used on the Ordnance Plans of $\frac{1}{500}$, $\frac{1}{2500}$, and 6 Inches to 1 Mile, nt :—

SCALES, &c.

Description of Plan.	Area of each Sheet. Acres.	Area of each Sheet. Sq. Miles.	Dimensions represented. Length.	Dimensions represented. Breadth.	Scale.	Remarks.
County Plans						*
Full Sheet	15360	24	6 miles	4 miles	6 inches to 1 mile.	N.W., N.E., S.W., S.E. according to the position of Quarter Sheet.
Quarter Sheet	3840	6	3 miles	2 miles	Do. do.	
Parish Plans	960	1½	1½ miles	1 mile	$\frac{1}{2500}$ of actual length on the ground, or 25·344 inches to 1 mile, or 3·157 chains to 1 inch.	The square of 1·0018 inch = an acre, or approximately 1 square inch on the plan represents 1 acre.
Town Plans	38·4	·06	24 chains	16 chains	$\frac{1}{500}$ of actual length on the ground, or 10·56 feet to 1 mile, or 41·66 feet to 1 inch.	Some towns have been done on 10 feet, and some 5 feet, to 1 mile.

CHARACTERS OF TYPE USED.

Boundary.	Character of Names.	Description.	Boundary.	Character of Names.
— —	C	Borough (Municipal)	— — — —	B
— —	R	Cities Returning Members		C
— —	H	Cities Not Returning Members		C
— —	L			T
— — —	P	Market Towns		T
• • • •	T	Other Towns.....		E
— · · —	T	Extra Parochial ...		W
— — —	B	Municipal Wards ..	— — — · ·	

ROMAN

Druidical or Saxon

Norman or Subseque

SYMBOLS.

Antiquities, Site of.....

Area Brace, indicating that the areas of spaces so connected are included in the same reference number .....

Arrow showing direction of flow of water.....

Bench Mark .....

Change of Boundary, indicating the point at which the character of a Boundary changes .....

Levelling Picket.....

Trigonometrical Station.....

ABBREVIATIONS.

Abbreviations in use on the Ordnance Plans to show the nature of the Boundaries, also for various objects, and Descriptive Names.

These Abbreviations are used either singly or in combination, thus—

C. S. L. W. - - - - - - Centre of Stream at Low Water.

Abbreviations.	Descriptions of Boundaries.	Object and Descriptive Names.
B.	Bank, Baulk, Bottom, Boundary (By.).	Bridge, Box.
Bapt.	- - - -	Baptist.
B. H.	- - - - -	Beer House.
B. M.	Boundary Mound (Md.), Mark.	Bench Mark.
B. R.	- - - -	Bridle Road.
C.	Cam, Canal, Carriage, Centre of, Channel, Conduit, Cop, Course of, Covered, Creek, Cross, Culvert, Cut.	Crane, Check, Capstan (Cn.).
Calv.	- - - - -	Calvinist.
Cen.	- - - - -	Centre.
Ch.	- - - - -	Church.
Chap.	- - - -	Chapel.
Chy.	- - - - -	Chimney.
Cis.	- - - -	Cistern.
Congl.	- - - - -	Congregational.
C. T.	- - - -	Cart Track.
D.	Ditch, Drain, Dock, Double, Down	
D. B.	- - - -	Dust Bin.
D. F.	Double Fence.	Drinking Fountain.
D. G.	- - - - -	Drying Green.
Def.	Defaced.	
Det.	- - - -	Detached.
D. W.	- - - - -	Draw Well.
E.	Edge.	
Ex. Par.	- - - -	Extra Parochial.
F.	Face of, Fence, Fleet, Furrow.	Foot, Fire, Farm (Fm.), Fountain (Fn.).
F. B. or F. Br.	- - - - -	Foot Bridge.
F. C.	- - - -	Free Church.
F. P.	- - - - -	Foot Path, Fire Plug.
F. S.	- - - -	Flagstaff.
Ft.	Feet from.	
G.	Gate, Grass.	Grate.
G. P.	- - - - -	Gas Plug, Guide Post.
H.	Harbour, Hedge, House.	High, Hole, House (Ho.), Hydrant, Hydraulic.
H. R.	Hedge Row.	
H. W.	Hollow Way.	

Abbreviations.	Descriptions of Boundaries.	Object and Descriptive Names.
H. W. M.	- - - -	High Water Mark.
I.	Island.	
In.	Inches from.	
Indt.	- - - - -	Independent.
K.	Kerbstone.	
L.	Lade, Lake, Lane, Leat, Loch, Lock.	Lamp, Letter.
L. B.	- - - -	Letter Box.
L. K.	- - - - -	Lime Kiln.
L. W.	- - - -	Low Water.
L. W. M.	- - - - -	Low Water Mark.
M.	Marsh, Mark, Moat, Mound.	Mile, Mooring.
Meth.	- - - -	Methodist.
M. H.	- - - - -	Man Hole.
M. P.	- - - -	Mile Post, Mooring Post.
M. R.	- - - - -	Mooring Ring.
M. S.	- - - -	Mile Stone.
Munl.	- - - - -	Municipal.
O.	Old.	Office.
O. T.	- - - -	Ordinary Tides.
P.	Paling, Path, Pavement, Pond, Passage, Post, Pool.	Pillar, Plug, Post, Pump.
P. O.	- - - - -	Post Office.
Parly.	- - - -	Parliamentary.
Per. Cur.	- - - - -	Perpetual Curacy.
Pkt.	- - - -	Picket.
Presb.	- - - - -	Presbyterian.
Prim. Meth.	- - - -	Primitive Methodist.
P. H.	- - - - -	Public House.
R.	Railway, Rivers, Road, Rocks, Root.	Railway (Ry.).
R. C.	- - - - -	Roman Catholic.
S.	Side of, Stream, Scar, Sewer, Slope, Stone, Street.	Spring, Stone, Sluice (Sl.).
S. B.	- - - -	Signal Box.
S. C.	- - - - -	Stop Cock.
Sch.	- - - -	School.
S. D.	- - - - -	Sun Dial.
S. G.	- - - -	Sewer Grate.
S. H.	- - - - -	Summer House.
S. L.	- - - -	Signal Lamp.
S. P.	Sewer Pipe.	Signal Post, Sewer Pipe.
S. T.	- - - - -	Spring Tides,
Stn.	- - - -	Station.
Sur.	- - - - -	Surface.
T.	Top.	Tap, Tank, Tides.
T. G.	- - - -	Toll Gate.
Tk.	Track of.	
T. P.	- - - -	Turnpike.
Tr.	- - - - -	Trough.
Und.	Undefined.	
Unitn.	- - - -	Unitarian.
U. P.	- - - - -	United Presbyterian.
V.	- - - -	Valve, Ventilator.
Vic.	- - - - -	Vicarage.
W.	Wall, Water, Wood.	Well, Water.
Wes.	- - - -	Wesleyan.
W. M.	- - - - -	Weighing Machine.
W. P.	- - - -	Water Plug.

AREAS.

Each enclosure has a reference number to the area which is given in this Book; in the case of towns and large villages encircled by a red band, one number and area only are given for the portion within the red band, unless they are contained in more than one parish, in which case a number is given for the portion included in each parish.

The areas are computed to the centre of fence, or other boundary of enclosure, except in the following cases:—

(1.) When the fence or other boundary is also the boundary of a Parish or other Civil Division, which does not follow the centre of the fence, the area is calculated to the Parish or other boundary, and not to the centre.

(2.) The fences, &c., bounding either side of a railway are included wholly within its area.

N.B.—To convert Decimal Fractions of an Acre into Roods and Perches, multiply the decimal first by 4 and then by 40, preserving the same number of decimals in the product.

Examples—

A.	R.	P.	Acres.	A.	R.	P.	Acres.
			633·357				527·013
			4				4
			1·428				·052
			40				40
633	1	17	17·120	527	0	2	2·080

TABLE

FOR CONVERTING DECIMAL PARTS OF AN ACRE INTO ROODS AND PERCHES.

Perches.	0 Rood.	1 Rood.	2 Roods.	3 Roods.	Perches.	0 Rood.	1 Rood.	2 Roods.	3 Roods.
0	·000	·250	·500	·750	21	·131	·381	·631	·881
1	·006	·256	·506	·756	22	·137	·387	·637	·887
2	·012	·262	·512	·762	23	·144	·394	·644	·894
3	·019	·269	·519	·769	24	·150	·400	·650	·900
4	·025	·275	·525	·775	25	·156	·406	·656	·906
5	·031	·281	·531	·781	26	·162	·412	·662	·912
6	·037	·287	·537	·787	27	·169	·419	·669	·919
7	·044	·294	·544	·794	28	·175	·425	·675	·925
8	·050	·300	·550	·800	29	·181	·431	·681	·931
9	·056	·306	·556	·806	30	·187	·437	·687	·937
10	·062	·312	·562	·812	31	·194	·444	·694	·944
11	·069	·319	·569	·819	32	·200	·450	·700	·950
12	·075	·325	·575	·825	33	·206	·456	·706	·956
13	·081	·331	·581	·831	34	·212	·462	·712	·962
14	·087	·337	·587	·837	35	·219	·469	·719	·969
15	·094	·344	·594	·844	36	·225	·475	·725	·975
16	·100	·350	·600	·850	37	·231	·481	·731	·981
17	·106	·356	·606	·856	38	·237	·487	·737	·987
18	·112	·362	·612	·862	39	·244	·494	·744	·994
19	·119	·369	·619	·869	40	·250	·500	·750	1·000
20	·125	·375	·625	·875					

ALTITUDES.

The Altitudes are given in feet above the Approximate Mean Water at Liverpool. Those indicated thus (↑B.M.574) refer to marks made on Buildings, Walls, &c.

BOOK OF REFERENCE TO THE PLAN

OF THE

PARISH OF LESNEWTH,

IN THE

COUNTY OF CORNWALL—(EASTERN DIVISION).

HUNDRED OF LESNEWTH.

1884.

No. of Sheet and Plan and No. on Plan.	Area in Acres.	No. of Sheet and Plan and No. on Plan.	Area in Acres.	No. of Sheet and Plan and No. on Plan.	Area in Acres.
Sheet XI. 13:—		Sheet XI. 9:—		Sheet XI. 9:—	
1	1·827	(*cont^d.*) 28	·902	(*cont^d.*) 61	·305
2	15·817	29	13·635	62	1·573
3	3·764	30	5·013	63	1·720
4	15·189	31	10·148	64	·813
5	7·525	32	1·727	65	·338
6	17·509	33	·315	66	·129
7	10·598	34	5·847	67	·570
8	18·541	35	11·660	68	·171
9	3·474	36	1·673	69	·670
10	14·926	37	9·966	70	20·163
11	10·650	38	13·750	71	1·488
12	18·059	39	5·212	72	10·350
13	29·828	40	4·823	73	22·020
14	19·407	41	1·446	74	9·057
		42	29·675		
Sheet XI. 9:—		43	11·552	Sheet XI. 5:—	
15	14·875	44	4·015	75	10·449
16	1·896	45	3·225	76	5·528
17	2·201	46	11·869	77	12·883
18	11·396	47	16·968	78	6·115
		48	15·180		
Sheet X. 16:—		49	3·446	Sheet X. 12:—	
19	1·212	50	2·681	79	8·062
		51	2·924	80	12·498
Sheet XI. 9:—		52	·723	81	7·036
(*cont^d.*) 20	2·400	53	11·862	82	3·063
21	1·132	54	6·458	83	4·758
22	13·774	55	12·509	84	9·299
23	19·541	56	12·705		
24	30·500	57	12·340	Sheet XI. 5:—	
25	·987	58	6·681	(*cont^d.*) 85	3·448
26	6·271	59	10·995	86	9·177
27	33·431	60	2·851	87	9·410

No. of Sheet and Plan and No. on Plan.	Area in Acres.
Sheet XI. 5:—	
(*cont^d.*) 88	4·775
89	4·440
90	6·220
91	4·634
92	7·345
93	3·073
94	·010
95	9·407
96	4·789
97	3·401
98	2·343
Sheet X. 8:—	
99	2·674
100	2·983
101	4·169
102	3·456
Sheet X. 16:—	
(*cont^d.*) 102a	16·512
103	15·414
Sheet X. 12:—	
(*cont^d.*) 104	12·600
105	8·498
106	8·955
107	12·552
108	5·693
108a	·174
109	1·083
110	13·039
111	16·771
112	·922
112a	·319
113	·953
114	·327
115	1·120
116	1·359
117	·910
118	5·325
119	1·586
120	10·331
121	13·910
122	7·449
123	3·879
124	·215
125	·356
126	·328
127	·658
128	·565
129	7·146

No. of Sheet and Plan and No. on Plan.	Area in Acres.
Sheet X. 12:—	
(*cont^d.*) 130	1·059
130a	·126
131	17·156
132	13·759
133	10·646
134	5·988
135	10·621
136	20·827
137	10·154
138	·492
139	·340
140	·554
141	5·477
142	·422
143	·987
144	2·770
145	1·261
146	1·359
147	12·386
148	8·647
149	4·207
150	5·569
151	1·229
152	4·426
153	5·764
154	4·860
155	6·881
156	6·790
157	7·805
158	6·069
159	12·231
160	·688
161	1·624
162	·768
163	2·325
164	2·367
165	12·653
166	10·898
167	11·390
168	10·557
169	4·002
170	10·632
171	7·989
172	19·172
173	2·930
174	7·069
175	4·861
176	6·796
177	15·299
178	7·337
179	6·148

No. of Sheet and Plan and No. on Plan.	Area in Acres.
Sheet X. 12:—	
(*cont^d.*) 180	5·392
181	·115
182	1·092
183	2·125
184	·359
185	2·097
186	2·491
187	2·614
188	8·197
189	5·367
190	6·253
191	1·661
192	4·521
193	1·266
194	1·743
195	2·761
196	5·665
197	11·663
198	7·855
199	·554
200	7·194
201	5·493
202	4·919
203	4·388
204	1·478
205	3·367
206	1·744
207	4·009
208	4·262
209	7·679
210	·485
211	·711
212	·458
213	5·306
214	1·649
215	5·206
216	2·299
217	1·098
218	3·342
219	6·708
220	5·101
221	2·527
222	1·959
223	2·494
224	6·085
225	6·460
226	13·168
227	2·224
228	8·970
229	4·012
230	1·868

No. of Sheet and Plan and No. on Plan.	Area in Acres.	No. of Sheet and Plan and No. on Plan.	Area in Acres.	No. of Sheet and Plan and No. on Plan.	Area in Acres.
Sheet X. 12:—		Sheet X. 12:—		Sheet X. 8:—	
(*cont*d.) 231	·422	(*cont*d.) 282	2·018	(*cont*d.) 331	·383
232	2·736	283	2·506	332	·496
233	1·361	284	2·176	333	·399
234	1·285	285	·934	334	·153
235	·251	286	1·856	335	·424
236	·688			336	·274
237	5·055	Sheet X. 8:—		337	·781
238	·628	(*cont*d.) 287	·277	338	4·015
239	1·307	288	2·497	339	1·036
240	3·069	289	·570	340	2·331
241	3·051	290	1·571	341	1·500
242	4·513	291	2·299	342	·474
243	·014	292	1·915	343	1·471
244	1·699	293	1·934	344	2·666
245	·976	294	1·023	345	·388
246	·733	295	·674	346	2·111
247	·517	296	1·267	347	3·281
248	1·033	297	9·234	348	1·498
249	1·735	298	5·857	349	2·146
250	·517	299	5·514	350	4·675
251	·609	300	6·154	351	3·540
252	·381	301	4·739	352	1·997
253	3·284	302	11·739	353	6·053
254	·564	303	4·906	354	5·421
255	·271	304	·404	355	2·699
256	·788	305	·138	356	1·358
257	·689	306	2·827	357	·270
258	·328	307	·879	358	·223
259	·925	308	·434	359	4·736
260	·664	309	·155	360	1·100
261	1·396	310	·615	361	1·322
262	·225	311	·029	362	7·343
263	·143	312	3·735	363	3·754
264	·558	313	·332	364	5·430
265	·106	314	2·705	365	4·366
266	5·431	315	5·041	366	6·021
267	3·671	316	4·324	367	4·294
268	1·304	317	·308	368	·877
269	·963	318	8·843	369	3·573
270	·270	319	3·266	370	3·344
271	·937	320	1·101	371	3·137
272	·221	321	·353	372	2·264
273	·121	322	6·597	373	1·757
274	1·181	323	3·381	374	2·618
275	·062	324	·222	375	4·440
276	·369	325	·593	376	6·010
277	5·385	326	·846	377	·393
278	·139	327	·471	378	5·977
279	1·055	328	3·248	379	2·443
280	9·460	329	·049	380	4·918
281	2·778	330	4·601	381	5·067

No. of Sheet and Plan and No. on Plan.	Area in Acres.	No. of Sheet and Plan and No. on Plan.	Area in Acres.	No. of Sheet and Plan and No. on Plan.	Area in Acres.
Sheet X. 8:—		Sheet X. 8:—		Sheet X. 8:—	
(*cont*d.) 382	2·568	(*cont*d.) 406	3·394	(*cont*d.) 430	1·072
383	2·558	407	5·335	431	2·343
384	4·255	408	3·282	432	·227
385	6·127	409	3·713	433	2·789
386	·562	410	1·897	434	2·409
387	1·361	411	2·817	435	2·644
388	·541	412	4·552	436	·560
389	8·835	413	2·712	437	1·942
390	2·273	414	2·142	438	·176
391	·229	415	2·161	439	3·309
392	6·343	416	2·023	440	6·701
393	·350	417	2·528	441	3·391
394	·379	418	·417	442	1·199
395	2·801	419	1·211	443	1·493
396	5·671	420	·874	444	·841
397	·776	421	·315	445	3·148
398	3·430	422	1·339	446	5·704
399	·239	423	6·261	447	3·195
400	·221	424	·652	448	·375
401	1·069	425	·262	449	·692
402	·360	426	·972	450	·579
403	1·719	427	2·786		
404	·162	428	·340		2024·561
405	1·349	429	1·249		

RECAPITULATION.

Description.	Acres.
Land - - - - -	1992·122
Roads - - - - -	32·171
Railways - - - - -	—
Water - - - -	·268
Salt-marsh - - -	—
Foreshore - - - -	—
Total - - -	2024·561
Tidal water adjoining - - -	—

INDEX TO PLACES

IN THE

PARISH OF LESNEWTH.

COUNTY OF CORNWALL.

Name of Place.	No. of Sheet.		Name of Place.	No. of Sheet.	
	6-inch scale.	25·344 in. scale.		6-inch scale.	25·344 in. scale.
Allemelon - -	X.	8	Rectory - - -	X.	12
Copplestone - -	"	12	St. Michael's Church (Rectory) -	"	"
Gunvillick - -	"	"	Trafalgar - -	"	8
Helset - -	XI.	9	Trebiffin - -	"	"
			Tregrylls - -	"	12
Lesnewth - -	X.	12	Trewannion - -	"	8
			Trewannion Cottage	XI.	9
Penpol - -	"	"	Treworld - -	X.	8

LONDON: Printed by EYRE and SPOTTISWOODE,
Printers to the Queen's most Excellent Majesty.
For Her Majesty's Stationery Office.
[.—50.—9/84.]

DEPOTS FOR THE SALE OF ORDNANCE MAPS, &c.

ENGLAND AND WALES.

1, Saint Martin's Place, Charing Cross—LONDON.

SCOTLAND.

Ordnance Survey Office, Post-office Buildings—EDINBURGH.

IRELAND.

Ordnance Survey Office, Phœnix Park—DUBLIN.

ORDNANCE SURVEY OF ENGLAND.

BOOK OF REFERENCE TO THE PLAN

OF THE

PARISH OF LEWANNICK

(HUNDRED OF EAST),

IN THE

COUNTY OF CORNWALL,

CONTAINING 4064·389 ACRES.

COLONEL R. H. STOTHERD, R.E.,

DIRECTOR-GENERAL OF THE ORDNANCE SURVEYS.

LONDON:
PRINTED BY EYRE AND SPOTTISWOODE,
PRINTERS TO THE QUEEN'S MOST EXCELLENT MAJESTY.
FOR HER MAJESTY'S STATIONERY OFFICE.

1884.

Price One Shilling and Sixpence.

PARISH OF LEWANNICK,

IN THE

COUNTY OF CORNWALL.

HUNDRED OF EAST.

Price One Shilling and Sixpence.

ntiquities ..... { Druidic.
Norman or

ORDNANCE SURVEY OF ENGLAND

PARISH OF LEWANNICK

Co CORNWALL

INDEX TO THE SHEETS

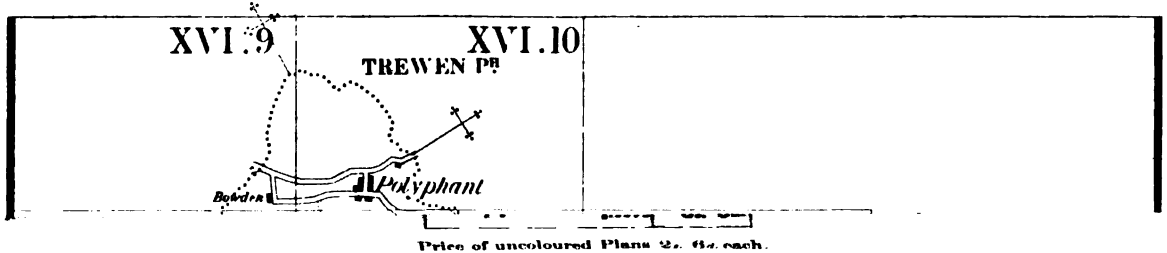

Price of uncoloured Plans 2s. 6d. each.

EXPLANATORY REMARKS.

he following are the Scales, &c., Characters of Writing and Boundary, Symbols, reviations, &c., used on the Ordnance Plans of $\frac{1}{500}$, $\frac{1}{2500}$, and 6 Inches to 1 Mile, and present:—

SCALES, &c.

amples shewing how each ad of Plan is umbered.			Description of Plan.	Area of each Sheet.		Dimensions represented.		Scale.	Remarks.
County.	Parish.	Town.		Acres.	Sq. Miles.	Length.	Breadth.		
			County Plans						
X.			Full Sheet	15360	24	6 miles	4 miles	6 inches to 1 mile.	* N.W., N.E., S.W., S.E. according to the position of Quarter Sheet.
N.E.			Quarter Sheet	3840	6	3 miles	2 miles	Do. do.	
X.	15		Parish Plans	960	1½	1½ miles	1 mile	$\frac{1}{1056}$ of actual length on the ground, or 25·344 inches to 1 mile, or 3·167 chains to 1 inch.	The square of 1·0018 inch = an acre, or approximately 1 square inch on the plan represents 1 acre.
X.	15	23	Town Plans	38·4	·06	24 chains	16 chains	$\frac{1}{500}$ of actual length on the ground, or 10·56 feet to 1 mile, or 41·66 feet to 1 inch.	Some towns have been done on 10 feet, and some 5 feet, to 1 mile.

CHARACTERS OF TYPE USED.

tiption.	Boundary.	Character of Names.	Description.	Boundary.	Character of Names.
.....	— —	CHLPTTB	Borough (Municipal)	— — — —	B
r Division ties	— —		Cities Returning Members		C
or Wards entakes..	— —		Cities Not Returning Members		C
.....	— —		Market Towns		T
Ancient or	— — —		Other Towns.....		T
rishes or ps.....	. . . .		Extra Parochial ...		E
Townships	— . . —		Municipal Wards ..	— — — . .	W
Parliamen-	— — —				

ROMAN
Druidical or Saxon

ORDNANCE SURVEY OF ENGLAND

PARISH OF LEWANNICK

Co CORNWALL

INDEX TO THE SHEETS

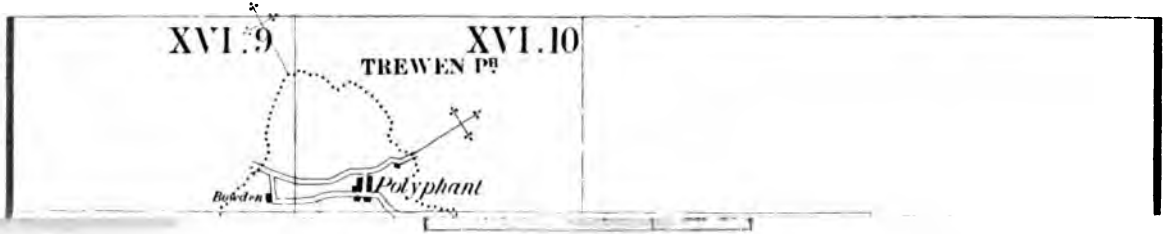

Price of uncoloured Plans 2s. 6d. each

EXPLANATORY REMARKS.

e following are the Scales, &c., Characters of Writing and Boundary, Symbols, eviations, &c., used on the Ordnance Plans of $\frac{1}{500}$, $\frac{1}{2500}$, and 6 Inches to 1 Mile, nd present:—

SCALES, &c.

mples shew-how each t of Plan is umbered.			Description of Plan.	Area of each Sheet.		Dimensions represented.		Scale.	Remarks.
	Parish.	Town.		Acres.	Sq. Miles.	Length.	Breadth.		
			County Plans						*
			Full Sheet	15360	24	6 miles	4 miles	6 inches to 1 mile.	N.W., N.E., S.W., S.E. according to the position of Quarter Sheet.
R.			Quarter Sheet	3840	6	3 miles	2 miles	Do. do.	
	15		Parish Plans	960	1½	1½ miles	1 mile	$\frac{1}{1056}$ of actual length on the ground, or 25·344 inches to 1 mile, or 3·157 chains to 1 inch.	The square of 1·0018 inch = an acre, or approximately 1 square inch on the plan represents 1 acre.
— By a reference r.	15	23	Town Plans	38·4	·06	24 chains	16 chains	$\frac{1}{528}$ of actual length on the ground, or 10·56 feet to 1 mile, or 41·66 feet to 1 inch.	Some towns have been done on 10 feet, and some 5 feet, to 1 mile.
— By a reference r.									

CHARACTERS OF TYPE USED.

tion.	Boundary.	Character of Names.	Description.	Boundary.	Character of Names.
.....		C	Borough (Municipal)	— — — —	B
Division		R	Cities Returning Members		C
r Wards ntakes..		H	Cities Not Returning Members		C
.....		L			
ncient or		P	Market Towns		T
shes or s.....		T	Other Towns.....		T
townships		T	Extra Parochial ...		E
arliamen-		B	Municipal Wards ..	— — — —	W

..... { ROMAN
Druidical or Saxon
Norman or Subsequent

SYMBOLS.

Antiquities, Site of.....

Area Brace, indicating that the areas of spaces so connected are included in the same reference number.....

Arrow showing direction of flow of water.....

Bench Mark.....

Change of Boundary, indicating the point at which the character of a Boundary changes.....

Levelling Picket.....

Trigonometrical Station.....

ABBREVIATIONS.

Abbreviations in use on the Ordnance Plans to show the nature of the Boundaries, also for various objects, and Descriptive Names.

These Abbreviations are used either singly or in combination, thus—

C. S. L. W. - - - - - Centre of Stream at Low Water.

Abbreviations.	Descriptions of Boundaries.	Object and Descriptive Names.
B.	Bank, Baulk, Bottom, Boundary (By.).	Bridge, Box.
Bapt.	- - - -	Baptist.
B. H.	- - - - -	Beer House.
B. M.	Boundary Mound (Md.), Mark.	Bench Mark.
B. R.	- - - -	Bridle Road.
C.	Cam, Canal, Carriage, Centre of, Channel, Conduit, Cop, Course of, Covered, Creek, Cross, Culvert, Cut.	Crane, Check, Capstan (Cn.).
Calv.	- - - - -	Calvinist.
Cen.	- - - -	Centre.
Ch.	- - - - -	Church.
Chap.	- - - -	Chapel.
Chy.	- - - - -	Chimney.
Cis.	- - - -	Cistern.
Congl.	- - - - -	Congregational.
C. T.	- - - -	Cart Track.
D.	Ditch, Drain, Dock, Double, Down	
D. B.	- - - -	Dust Bin.
D. F.	Double Fence.	Drinking Fountain.
D. G.	- - - - -	Drying Green.
Def.	Defaced.	
Det.	- - - -	Detached.
D. W.	- - - - -	Draw Well.
E.	Edge.	
Ex. Par.	- - - -	Extra Parochial.
F.	Face of, Fence, Fleet, Furrow.	Foot, Fire, Farm (Fm.), Fountain (Fn.).
F. B. or F. Br.	- - - - -	Foot Bridge.
F. C.	- - - -	Free Church.
F. P.	- - - - -	Foot Path, Fire Plug.
F. S.	- - - -	Flagstaff.
Ft.	Feet from.	
G.	Gate, Grass.	Grate.
G. P.	- - - - -	Gas Plug, Guide Post.
H.	Harbour, Hedge, House.	High, Hole, House (Ho.), Hydrant, Hydraulic.
H. R.	Hedge Row.	
H. W.	Hollow Way.	

Abbreviations.	Descriptions of Boundaries.	Object and Descriptive Names.
H. W. M.	- - - -	High Water Mark.
I.	Island.	
In.	Inches from.	
Indt.	- - - - -	Independent.
K.	Kerbstone.	
L.	Lade, Lake, Lane, Leat, Loch, Lock.	Lamp, Letter.
L. B.	- - - -	Letter Box.
L. K.	- - - - -	Lime Kiln.
L. W.	- - - -	Low Water.
L. W. M.	- - - - -	Low Water Mark.
M.	Marsh, Mark, Moat, Mound.	Mile, Mooring.
Meth.	- - - -	Methodist.
M. H.	- - - - -	Man Hole.
M. P.	- - - -	Mile Post, Mooring Post.
M. R.	- - - - -	Mooring Ring.
M. S.	- - - -	Mile Stone.
Munl.	- - - - -	Municipal.
O.	Old.	Office.
O. T.	- - - -	Ordinary Tides.
P.	Paling, Path, Pavement, Pond, Passage, Post, Pool.	Pillar, Plug, Post, Pump.
P. O.	- - - - -	Post Office.
Parly.	- - - -	Parliamentary.
Per. Cur.	- - - - -	Perpetual Curacy.
Pkt.	- - - -	Picket.
Presb.	- - - - -	Presbyterian.
Prim. Meth.	- - - -	Primitive Methodist.
P. H.	- - - - -	Public House.
R.	Railway, Rivers, Road, Rocks, Root.	Railway (Ry.).
R. C.	- - - - -	Roman Catholic.
S.	Side of, Stream, Scar, Sewer, Slope, Stone, Street.	Spring, Stone, Sluice (Sl.).
S. B.	- - - -	Signal Box.
S. C.	- - - - -	Stop Cock.
Sch.	- - - -	School.
S. D.	- - - - -	Sun Dial.
S. G.	- - - -	Sewer Grate.
S. H.	- - - - -	Summer House.
S. L.	- - - -	Signal Lamp.
S. P.	Sewer Pipe.	Signal Post; Sewer Pipe.
S. T.	- - - - -	Spring Tides.
Stn.	- - - -	Station.
Sur.	- - - - -	Surface.
T.	Top.	Tap, Tank, Tides.
T. G.	- - - -	Toll Gate.
Tk.	Track of.	
T. P.	- - - -	Turnpike.
Tr.	- - - - -	Trough.
Und.	Undefined.	
Unitn.	- - - -	Unitarian.
U. P.	- - - - -	United Presbyterian.
V.	- - - -	Valve, Ventilator.
Vic.	- - - - -	Vicarage.
W.	Wall, Water, Wood.	Well, Water.
Wes.	- - - -	Wesleyan.
W. M.	- - - - -	Weighing Machine.
W. P.	- - - -	Water Plug.

AREAS.

Each enclosure has a reference number to the area which is given in this Book; in the case of towns and large villages encircled by a red band, one number and area only are given for the portion within the red band, unless they are contained in more than one parish, in which case a number is given for the portion included in each parish.

The areas are computed to the centre of fence, or other boundary of enclosure, except in the following cases:—

(1.) When the fence or other boundary is also the boundary of a Parish or other Civil Division, which does not follow the centre of the fence, the area is calculated to the Parish or other boundary, and not to the centre.

(2.) The fences, &c., bounding either side of a railway are included wholly within its area.

N.B.—To convert Decimal Fractions of an Acre into Roods and Perches, multiply the decimal first by 4 and then by 40, preserving the same number of decimals in the product.

Examples—

A.	R.	P.	Acres.	A.	R.	P.	Acres.
			633·357				527·013
			4				4
			1·428				·052
			40				40
633	1	17	17·120	527	0	2	2·080

TABLE

FOR CONVERTING DECIMAL PARTS OF AN ACRE INTO ROODS AND PERCHES.

Perches.	0 Rood.	1 Rood.	2 Roods.	3 Roods.	Perches.	0 Rood.	1 Rood.	2 Roods.	3 Roods.
0	·000	·250	·500	·750	21	·131	·381	·631	·881
1	·006	·256	·506	·756	22	·137	·387	·637	·887
2	·012	·262	·512	·762	23	·144	·394	·644	·894
3	·019	·269	·519	·769	24	·150	·400	·650	·900
4	·025	·275	·525	·775	25	·156	·406	·656	·906
5	·031	·281	·531	·781	26	·162	·412	·662	·912
6	·037	·287	·537	·787	27	·169	·419	·669	·919
7	·044	·294	·544	·794	28	·175	·425	·675	·925
8	·050	·300	·550	·800	29	·181	·431	·681	·931
9	·056	·306	·556	·806	30	·187	·437	·687	·937
10	·062	·312	·562	·812	31	·194	·444	·694	·944
11	·069	·319	·569	·819	32	·200	·450	·700	·950
12	·075	·325	·575	·825	33	·206	·456	·706	·956
13	·081	·331	·581	·831	34	·212	·462	·712	·962
14	·087	·337	·587	·837	35	·219	·469	·719	·969
15	·094	·344	·594	·844	36	·225	·475	·725	·975
16	·100	·350	·600	·850	37	·231	·481	·731	·981
17	·106	·356	·606	·856	38	·237	·487	·737	·987
18	·112	·362	·612	·862	39	·244	·494	·744	·994
19	·119	·369	·619	·869	40	·250	·500	·750	1·000
20	·125	·375	·625	·875					

ALTITUDES.

The Altitudes are given in feet above the Approximate Mean Water at Liverpool. Those indicated thus (↑*B.M.*574) refer to marks made on Buildings, Walls, &c.

BOOK OF REFERENCE TO THE PLAN

OF THE

PARISH OF LEWANNICK,

IN THE

COUNTY OF CORNWALL—(Eastern Division).

HUNDRED OF EAST.

1884.

No. of Sheet and Plan and No. on Plan.	Area in Acres.	No. of Sheet and Plan and No. on Plan.	Area in Acres.	No. of Sheet and Plan and No. on Plan.	Area in Acres.
Sheet XXII. 7:—		Sheet XXII. 3:— (*cont^d.*)		Sheet XXII. 3:— (*cont^d.*)	
1	·577	28	6·664	61	6·373
2	1·690	29	5·708	62	9·067
3	4·134	30	5·706	63	6·268
4	4·044	31	3·763	64	8·786
5	6·067	32	1·353	65	4·808
6	2·385	33	·998	66	6·209
7	4·015	34	·551	67	7·027
8	6·391	35	1·192	68	1·078
9	4·333	36	1·619	69	8·763
		37	2·147	70	3·708
Sheet XXII. 8:—		38	2·361	71	1·273
10	7·994	39	2·818	72	2·082
11	6·515	40	5·908	73	·992
12	6·884	41	·105	74	·962
13	8·525	42	·102	75	2·992
14	3·809	43	1·526	76	20·619
15	5·181	44	1·575	77	·574
16	9·443	45	2·548	78	20·321
		46	3·258	79	21·213
Sheet XXII. 4:—		47	·045	80	7·500
17	1·677	48	6·269	81	9·438
18	5·542	49	6·724	82	6·972
19	2·601	50	2·839	83	4·104
20	4·191	51	7·033	84	3·979
21	·134	52	7·108	85	10·691
22	2·507	53	1·868	86	7·292
23	3·434	54	7·285	87	5·383
24	3·113	55	10·093	88	5·258
25	6·007	56	2·672	89	8·511
26	·597	57	8·565	90	1·247
		58	6·949	91	8·091
Sheet XXII. 3:— (*cont^d.*) 27	2·228	59	6·275	92	4·394
		60	10·628	93	7·052

No. of Sheet and Plan and No. on Plan.	Area in Acres.
Sheet XXII. 3:— (*contd.*)	
94	9·410
95	3·063
96	·602
97	·952
98	·488
99	·507
100	·618
101	1·135
102	·853
103	1·554
104	7·048
105	5·552
106	4·898
107	4·524
108	5·651
109	·517
110	2·104
111	·214
112	·997
113	·379
114	·672
115	1·689
116	5·751
117	7·709
118	4·801
119	3·698
120	1·494
121	2·135
122	20·499
123	16·216
124	11·511
125	·538
126	·267
127	·697
128	1·001
129	·467
130	3·098
131	3·628
132	4·107
133	3·706
134	2·549
135	3·743
136	3·811
137	9·443
138	9·190
139	11·473
140	6·116
141	·320
142	3·033
143	·648
144	·565
Sheet XXII. 3:— (*contd.*)	
145	·542
146	3·394
147	·494
148	2·405
149	·561
150	2·570
151	1·218
152	5·321
153	·152
154	4·830
155	5·150
156	·668
157	27·643
158	·751
159	1·402
160	·974
161	10·524
162	4·383
163	·372
164	8·761
165	15·776
166	·142
167	·673
168	·200
169	·802
170	3·539
171	·877
172	·817
173	·342
174	·658
175	16·642
176	·405
177	1·204
178	10·910
179	·627
180	·827
181	7·119
182	1·086
183	18·758
184	37·452
185	15·798
186	·740
187	14·868
Sheet XVI. 15:—	
188	·464
189	2·783
190	1·270
191	3·382
192	2·558
Sheet XXII. 2:—	
193	14·331
194	12·155
195	20·655
196	20·455
197	3·924
198	2·132
199	·806
Sheet XXII. 6:—	
200	·161
201	·712
202	1·998
203	·654
204	·114
205	1·515
206	2·854
207	·040
208	·634
209	1·783
210	2·820
211	1·171
212	·800
214	·184
215	2·363
216	1·553
217	1·418
218	2·681
219	2·153
220	1·620
221	2·788
222	·021
223	2·787
224	4·988
225	4·929
226	·819
227	7·617
228	6·534
229	7·353
230	·713
231	·468
232	5·693
233	·371
234	3·559
235	1·737
236	2·743
237	2·045
238	9·018
239	4·483
240	6·137
241	3·076

No. of Sheet and Plan and No. on Plan.	Area in Acres.	No. of Sheet and Plan and No. on Plan.	Area in Acres.	No. of Sheet and Plan and No. on Plan.	Area in Acres.
Sheet XXII. 6:—		Sheet XXII. 2:—		Sheet XXII. 2:—	
(*cont*d.) 242	1·686	(*cont*d.) 291	·057	(*cont*d.) 342	3·927
243	3·177	292	2·731	343	1·680
244	2·589	293	4·589	344	1·011
245	·913	294	2·058	345	1·529
246	·616	295	2·209	346	·227
		296	4·076	347	·747
Sheet XXII. 2:—		297	3·742	348	·832
(*cont*d.) 247	·101	298	2·045	349	2·098
248	1·834	299	1·524	350	·902
249	3·837	300	1·322	351	·935
250	·792	301	2·515	352	·096
251	·428	302	1·358	353	1·117
252	1·856	303	·154	354	·558
253	1·958	304	·214	355	2·999
254	3·817	305	1·605	356	·831
255	2·026	306	4·227	357	2·948
256	4·944	307	4·316	358	·667
257	3·416	308	3·618	359	·677
258	4·733	309	3·834	360	1·967
259	4·429	310	3·572	361	·599
260	2·497	311	3·866	362	3·713
261	6·621	312	1·932	363	2·451
262	4·924	313	1·907	364	6·520
263	·713	314	4·458	365	4·676
264	·501	315	1·074	366	3·416
265	·399	316	·613	367	3·442
266	1·010	317	·644	368	·622
267	1·200	318	1·822	369	3·710
268	3·897	319	4·482	370	2·559
269	·185	320	4·021	371	1·711
270	5·037	321	·745	372	2·876
271	3·240	322	1·298	373	2·729
272	2·305	323	1·216	374	3·388
273	4·369	324	3·327	375	·919
274	·375	325	1·325	376	2·311
275	4·287	326	1·507	377	·345
276	1·277	327	4·240	378	2·905
277	1·466	328	·920	379	3·566
278	2·226	329	·801	380	2·631
279	1·156	330	3·945	381	2·811
280	4·666	331	·949	382	·887
281	·835	332	·685	383	1·616
282	·586	333	·564	384	4·146
283	·468	334	2·736	385	5·630
284	·174	335	5·449	386	5·446
285	·468	336	5·588	387	2·008
286	·739	337	4·253	388	5·306
287	·661	338	3·743	389	5·911
288	2·148	339	3·878	390	2·758
289	1·798	340	3·671	391	2·923
290	1·269	341	2·712	392	3·707

No. of Sheet and Plan and No. on Plan.	Area in Acres.	No. of Sheet and Plan and No. on Plan.	Area in Acres.	No. of Sheet and Plan and No. on Plan.	Area in Acres.
Sheet XXII. 2 :—		Sheet XXII. 2 :—		Sheet XXII. 2 :—	
(*cont*d.) 393	3·147	(*cont*d.) 443	4·925	(*cont*d.) 494	2·259
394	·678	444	3·521	495	·809
395	1·608	445	5·121	496	3·923
396	3·259	446	5·466	497	1·730
397	·298	447	7·458	498	2·829
398	4·690	448	5·111	499	·803
399	6·013	449	·462	500	1·559
400	2·815	450	9·557	501	1·745
401	1·915	451	3·425	502	2·331
402	1·741	452	·464	503	1·489
403	2·040	453	·749	504	1·122
404	1·876	454	·612	505	1·580
405	2·350	455	8·214	506	2·265
406	6·107	456	4·913	507	1·933
407	29·944	457	5·250	508	·742
408	2·709	458	8·489	509	1·305
409	2·089	459	1·694	510	·564
410	6·050	460	9·726	511	2·396
411	2·815	461	1·782	512	1·558
412	3·019	462	6·463	513	2·222
413	1·785	463	19·519	514	·200
414	2·127	464	4·334	515	9·739
415	5·086	465	6·908	516	1·050
416	1·744	466	2·953	517	·340
417	2·565	467	9·351	518	1·202
418	3·994	468	5·785	519	1·018
419	3·887	469	10·420	520	·332
420	·433	470	·399	521	6·790
421	1·383	471	6·279	522	8·914
422	2·036	472	·394	523	6·587
423	2·998	473	3·111	524	·094
424	3·404	474	1·873	525	1·049
425	2·828	475	2·062	526	1·497
426	6·103	476	3·026	527	5·129
427	5·654	477	1·335	528	1·834
428	8·354	478	3·332	529	2·522
429	4·356	479	1·654	530	2·803
430	·690	480	2·069	531	3·560
431	·509	481	1·591	532	3·797
432	7·831	482	2·040	533	7·462
433	2·168	483	2·312	534	4·902
433a	4·362	484	1·788		
434	16·509	485	2·313	Sheet XVI. 14 :—	
435	·410	486	1·975	535	4·721
436	8·863	487	2·621	536	6·484
437	·882	488	·166	537	·730
438	2·141	489	7·399	538	3·978
439	2·225	490	·180	539	3·451
440	1·973	491	1·935	540	4·758
441	7·336	492	1·247	541	7·350
442	4·771	493	4·472	542	3·695

No. of Sheet and Plan and No. on Plan.	Area in Acres.
Sheet XVI. 14:—	
(*cont*d.) 543	7·339
544	7·311
545	·567
Sheet XXII. 1:—	
546	8·422
547	·644
548	6·110
549	8·519
550	7·664
551	4·718
552	4·759
553	4·796
554	4·266
555	1·610
556	1·606
557	6·137
558	7·291
559	1·719
560	7·145
561	18·474
562	5·303
563	7·425
564	9·819
565	2·195
566	9·473
567	·261
568	·237
569	·166
570	1·513
571	·207
572	·632
573	·905
574	4·103
575	3·090
576	2·679
577	·777
578	·917
579	·869
580	2·715
581	3·285
582	4·346
583	·736
584	6·376
585	3·055
586	·321
587	·419
588	1·681
589	·408
590	1·006
591	·280

No. of Sheet and Plan and No. on Plan.	Area in Acres.
Sheet XXII. 1:—	
(*cont*d.) 592	6·580
593	6·648
594	·253
595	·449
596	1·042
597	1·929
598	8·322
599	4·658
600	6·493
601	·906
602	5·577
603	12·314
604	6·939
605	3·048
606	1·854
607	4·144
608	·275
609	5·808
610	5·505
611	6·533
612	5·616
613	·155
614	1·179
615	·286
616	2·216
617	·282
618	·667
619	·143
620	5·556
621	1·048
622	·477
623	·377
624	·228
625	2·362
626	4·309
627	7·775
Sheet XVI. 13:—	
628	7·778
629	5·489
630	3·310
631	·231
632	·560
633	5·922
634	5·651
635	5·558
636	3·526
637	4·725
638	·471
639	·226
640	·603

No. of Sheet and Plan and No. on Plan.	Area in Acres.
Sheet XVI. 13:—	
(*cont*d.) 641	·975
642	6·171
643	7·529
644	6·867
645	3·593
646	·219
647	2·191
648	1·743
649	·102
650	6·459
651	5·546
652	7·293
653	8·228
654	6·624
655	4·939
656	1·288
657	2·033
658	3·208
659	4·107
660	4·393
661	4·507
662	6·420
663	3·235
664	·147
665	2·687
666	3·357
667	3·119
668	2·696
669	·358
670	·888
671	2·666
672	2·628
673	·329
674	·239
674a	·181
675	·615
676	·559
677	1·470
678	2·067
679	2·498
680	1·702
681	·659
682	·739
683	5·927
684	2·100
685	3·032
686	3·445
687	4·368
688	3·444
689	·400
690	1·028

No. of Sheet and Plan and No. on Plan.	Area in Acres.
Sheet XVI. 13 :—	
(*cont*d.) 691	1·525
692	1·258
693	·817
694	·238
695	1·370
696	1·206
697	3·809
698	3·024
699	1·997
700	3·156
701	2·020
702	3·014
703	2·329
704	2·709
705	4·953
706	3·339
707	2·930
708	·072
709	2·773
710	2·321
711	3·565
712	2·871
713	2·055
714	·166
715	·020
716	·081
717	3·162
718	2·735
719	4·614
720	7·873
Sheet XVI. 9 :—	
721	8·706
722	2·560
723	3·361
Sheet XVI. 14 :—	
(*cont*d.) 724	1·992
725	2·133
726	3·702
727	5·714
728	4·636
729	3·495
730	2·152
731	6·021
732	4·584
733	7·347
734	7·523
735	3·166
736	·444
737	5·865

No. of Sheet and Plan and No. on Plan.	Area in Acres.
Sheet XVI. 14 :—	
(*cont*d.) 738	·450
739	·417
740	5·067
741	1·157
742	1·743
743	2·401
744	2·757
745	2·308
746	1·920
747	1·834
748	·702
749	1·988
750	1·435
751	2·262
752	·107
753	1·655
754	·834
755	·199
756	3·888
757	2·556
758	4·578
759	3·825
760	3·733
761	·123
762	3·883
763	3·986
764	1·057
765	2·087
766	2·266
767	3·138
768	1·090
769	·358
770	2·170
771	·702
772	·193
773	3·653
774	3·489
775	·106
775a	·470
776	1·586
777	1·487
778	·045
779	7·963
780	1·393
781	·270
782	4·598
783	2·306
784	2·552
785	4·913
786	2·512
787	2·519

No. of Sheet and Plan and No. on Plan.	Area in Acres.
Sheet XVI. 14 :—	
(*cont*d.) 788	1·364
789	1·624
790	1·152
791	2·655
792	1·044
793	·902
794	1·431
795	4·220
796	8·996
797	7·495
798	2·493
799	·472
800	·226
801	5·034
802	·338
803	1·120
804	1·282
805	·586
806	5·711
807	4·976
808	5·452
809	1·959
810	5·723
811	7·362
812	7·836
813	5·761
814	·555
815	2·185
816	2·127
817	4·700
818	·894
819	1·117
820	·106
821	·605
822	·528
823	2·257
824	3·809
825	·460
826	·112
827	1·969
828	3·388
829	5·156
830	3·701
831	6·539
832	1·754
833	2·950
834	·099
835	·375
836	·315
837	·343
838	·350

No. of Sheet and Plan and No. on Plan.	Area in Acres.	No. of Sheet and Plan and No. on Plan.	Area in Acres.	No. of Sheet and Plan and No. on Plan.	Area in Acres.
Sheet XVI. 14:—		Sheet XVI. 14:—		Sheet XVI. 14:—	
(*cont*d.) 839	1·131	(*cont*d.) 890	·975	(*cont*d.) 941	3·006
840	·588	891	3·225	942	2·216
841	·261	892	3·080	943	4·429
842	·242	893	·376	944	4·168
843	1·149	894	3·743	945	5·824
844	·481	895	4·816	946	13·404
845	·915	896	2·060	947	13·630
846	·528	897	2·439	948	9·283
847	1·102	898	3·058	949	5·731
848	·316	899	3·417	950	·498
849	1·015	900	3·896	951	2·143
850	·493	901	4·081	952	7·427
851	·647	902	·269	953	·339
852	·371	903	2·025	954	2·372
853	·262	904	4·724	955	2·631
854	·654	905	4·247	956	·616
855	·811	906	·379	957	·725
856	2·082	907	·107	958	5·860
857	·130	908	·667	959	5·901
858	·677	909	·789	960	4·830
859	·827	910	3·378	961	5·212
860	·395	911	·416	962	2·528
861	·513	912	·140	963	7·974
862	·499	913	1·171	964	6·581
863	4·061	914	5·214	965	4·388
864	8·991	915	·518	966	1·929
865	6·122	916	1·823	967	·290
866	4·628	917	4·848	968	3·406
867	·604	918	5·044	969	2·744
868	1·417	919	2·804	970	2·625
869	2·550	920	3·421	971	2·237
870	2·339	921	3·770	972	·900
871	1·271	922	2·382	973	·816
872	·606	923	1·709	974	·212
873	3·169	924	1·016	975	2·781
874	1·100	925	·848	976	1·581
875	·159	926	2·223	977	1·614
876	2·506	927	·225	978	1·023
877	1·563	928	·685	979	2·519
878	·616	929	·377	980	1·260
879	·277	930	4·775	981	3·107
880	2·822	931	3·385	982	1·040
881	2·829	932	3·418	983	3·472
882	·948	933	4·173	984	2·506
883	4·667	934	·905	985	1·836
884	5·579	935	4·808	986	2·236
885	7·880	936	5·813	987	4·069
886	3·227	937	2·564	988	2·536
887	3·927	938	3·937	989	2·204
888	3·479	939	5·520	990	·590
889	3·226	940	3·436	991	2·120

No. of Sheet and Plan and No. on Plan.	Area in Acres.	No. of Sheet and Plan and No. on Plan.	Area in Acres.	No. of Sheet and Plan and No. on Plan.	Area in Acres.
Sheet XVI. 14:—		Sheet XVI. 14:—		Sheet XVI. 15:—	
(*cont*d.) 992	·663	(*cont*d.) 1043	3·170	(*cont*d.) 1090	·550
993	3·705	1044	1·464	1091	·697
994	·276	1045	2·028	1092	·215
995	3·664	1046	2·949	1093	·401
996	1·580	1047	2·209	1094	·302
997	2·923	1048	1·842	1095	·357
998	·476	1049	1·040	1096	·870
999	4·668	1050	2·148	1097	·265
1000	3·785	1051	·550	1098	·283
1001	2·369	1052	2·136	1099	16·282
1002	1·604	1053	1·318	1100	4·676
1003	·244	1054	4·502	1101	1·740
1004	3·924	1055	2·509	1102	·869
1005	1·977	1056	·170	1103	·140
1006	3·551	1057	·325	1104	9·066
1007	·130	1058	1·298	1105	2·208
1008	2·614	1059	·190	1106	·408
1009	1·092	1060	·986	1107	·298
1010	1·472	1061	1·132	1108	·708
1011	1·450	1062	·132	1109	2·120
1012	1·495	1063	2·072	1110	1·625
1013	1·894	1064	2·743	1111	2·978
1014	4·064	1065	2·665	1112	14·403
1015	4·298	1066	2·081	1113	7·465
1016	2·814	1067	·163	1114	7·496
1017	1·254	1068	3·826	1115	17·571
1018	·903	1069	2·988	1116	8·875
1019	·602	1070	·537	1117	6·379
1020	·462	1071	·780	1118	·168
1021	·561			1119	1·416
1022	·786	Sheet XVI. 10:—		1120	3·719
1023	1·236	1072	1·877	1121	1·336
1024	2·134	1073	1·400	1122	15·302
1025	5·443	1074	·574	1123	7·717
1026	4·665	1075	2·655	1124	1·411
1027	·633	1076	1·647	1125	17·608
1028	·538	1077	1·910	1126	18·522
1029	·690	1078	·234	1127	·721
1030	1·432	1079	·791	1128	·143
1031	·732	1080	2·548	1129	1·653
1032	·614	1081	4·880	1130	·142
1033	·175	1082	3·454	1131	2·381
1034	1·410	1083	2·735	1132	·349
1035	·202			1133	5·953
1036	·144	Sheet XVI. 15:—		1134	4·005
1037	·922	(*cont*d.) 1084	6·651	1135	·490
1038	3·417	1085	4·712	1136	·066
1039	·508	1086	·245	1137	·022
1040	·122	1087	4·659	1138	57·227
1041	2·519	1088	·328	1139	·412
1042	·004	1089	3·657	1140	1·413

No. of Sheet and Plan and No. on Plan.	Area in Acres.
Sheet XVI. 15:—	
(*cont*d.) 1141	·375
1142	9·143
1143	4·194
1144	11·421
1145	5·066
1146	2·593
1147	1·242
1148	2·270
1149	6·636
1150	·090
1151	·027
1152	9·672
1153	·076
1154	·057
1155	·187
1156	7·525
1157	·746
1158	·565
1159	4·892
1160	·453
Sheet XVI. 10:—	
(*cont*d.) 1161	3·159
1161a	·168
1162	3·111
1163	2·644
1164	1·067
1165	1·096
1166	·091
1167	1·041
1168	1·335
1169	·555
1170	·864
1171	2·277
1172	·387
1173	·226
1174	·437
1175	1·195
1176	·364
1177	1·125
1178	1·800
1179	·349
1180	·432
1181	·349
1182	·286
1183	2·517
1184	·649
1185	·911
1186	·618
1187	1·754
1188	1·847

No. of Sheet and Plan and No. on Plan.	Area in Acres.
Sheet XVI. 10:—	
(*cont*d.) 1189	.992
1190	1·287
1191	·506
1192	·632
1193	4·551
1194	·112
1195	2·681
1196	·353
1197	1·012
1198	·128
1199	2·254
1200	·758
1200a	·154
1201	1·194
1202	·703
1203	1·531
1204	·925
1205	·745
1206	2·250
1207	5·415
1208	3·927
1209	2·050
1210	1·193
1211	1·044
1212	·097
1213	5·423
1214	3·727
1215	2·440
1216	2·440
1217	1·249
1218	2·342
1219	3·622
1220	2·748
1221	2·317
1222	1·277
1223	2·694
1224	·908
1225	3·060
1226	1·257
1227	1·050
1228	5·509
1229	1·464
1230	1·179
1231	·099
1232	·221
1233	2·002
1234	2·013
1235	·063
1236	1·430
1237	·537
1238	·430

No. of Sheet and Plan and No. on Plan.	Area in Acres.
Sheet XVI. 10:—	
(*cont*d.) 1239	2·000
1240	·997
1241	·044
1242	1·815
1243	1·007
1244	1·686
1245	1·340
1246	1·806
1247	·961
1248	1·082
1249	1·905
1250	1·168
1251	1·023
1252	2·213
1253	·755
1254	4·346
1255	3·198
1256	2·316
1257	2·610
1258	2·711
1259	·190
1260	1·356
1261	1·917
1262	5·283
1263	6·365
1264	·566
1265	1·137
1266	1·848
1267	1·957
1268	1·680
1269	3·707
1270	3·585
1271	1·045
1272	1·012
1273	1·366
1274	1·505
1275	1·368
1276	4·294
1277	1·140
1278	2·070
1279	1·116
1280	·209
1281	2·222
1282	2·265
1283	·160
1284	·342
1285	·166
1286	·113
Sheet XVI. 9:—	
(*cont*d.) 1287	2·149

No. of Sheet and Plan and No. on Plan.	Area in Acres.	No. of Sheet and Plan and No. on Plan.	Area in Acres.	No. of Sheet and Plan and No. on Plan.	Area in Acres.
Sheet XVI. 9:—		Sheet XVI. 9:—		Sheet XVI. 9:—	
(*cont*d.) 1288	3·793	(*cont*d.) 1300	2·570	(*cont*d.) 1312	·373
1289	3·872	1301	·859	1313	2·412
1290	3·550	1302	4·929	1314	1·798
1291	·240	1303	·819	1315	2·196
1292	·040	1304	2·100	1316	1·762
1293	·762	1305	3·436	1317	4·152
1294	·277	1306	1·861	1318	·060
1295	1·013	1307	1·729		
1296	·540	1308	2·076		4064·389
1297	·649	1309	2·961		
1298	3·117	1310	1·808		
1299	3·460	1311	2·734		

RECAPITULATION.

Description.	Acres.
Land	3940·369
Roads	98·625
Railways	—
Water	25·395
Salt-marsh	—
Foreshore	—
Total	4064·389
Tidal water adjoining	—

INDEX TO PLACES

IN THE

PARISH OF LEWANNICK.

COUNTY OF CORNWALL.

Name of Place.	No. of Sheet. 6-inch scale.	No. of Sheet. 25·344 in. scale.
Blackaton - -	XVI.	13
Bowden - -	"	9
Bowden Derra -	"	14
Coombshead -	XXII.	3
Dingleys - -	XVI.	14
Downend - -	XXII.	2
Hicksmill - -	XVI.	10
Higher Trevell -	"	14
Hollyvagg - -	XXII.	3
Kelly's House -	XVI.	14
Knighton - -	XXII.	1
Lemalla - -	"	2
Landerslake -	XVI.	14
Lewannick -	"	"
Newton - -	XXII.	3
Polyphant - -	XVI.	10
Plusha - -	XXII.	1
St. Martin's Church (Vicarage) -	XVI.	14
Strayerpark - -	"	"
Tinney Hall -	"	"
Tinneyhall LaneEnd	"	"
Treguddick Mill (Corn) - -	"	"
Trekelland - -	XXII.	3
Trenhorne - -	"	2
Trelaske - -	XVI.	15
Trelaske Barton -	"	"
Trelaske Mill(Corn)	"	"
Trevadlock - -	XXII.	2
Trevadlock Cross -	"	"
Trevell - -	XVI.	14
Trewanta Hall -	XXII.	2
Trewanta Park -	"	"
Trewinnow - -	"	3
Upton - -	"	1
Vicarage - -	XVI.	14

PARISH OF LEZANT,

IN THE

COUNTY OF CORNWALL.

HUNDRED OF EAST.

Price Two Shillings.

EXPLANATORY REMARKS.

Nor.

ORDNANCE SURVEY OF ENGLAND

PARISH OF LEZANT

Co CORNWALL

INDEX TO THE SHEETS

EXPLANATORY REMARKS.

The following are the Scales, &c., Characters of Writing and Boundary, Symbols, Abbreviations, &c., used on the Ordnance Plans of $\frac{1}{500}$, $\frac{1}{2500}$, and 6 Inches to 1 Mile, past and present:—

SCALES, &c.

Examples shewing how each kind of Plan is numbered.			Description of Plan.	Area of each Sheet.		Dimensions represented.		Scale.	Remarks.
County.	Parish.	Town.		Acres.	Sq. Miles.	Length.	Breadth.		
			County Plans						*
			Full Sheet	15360	24	6 miles	4 miles	6 inches to 1 mile.	N.W., N.E., S.W., S.E. according to the position of Quarter Sheet.
			Quarter Sheet	3840	6	3 miles	2 miles	Do. do.	
	15		Parish Plans	960	1½	1½ miles	1 mile	$\frac{1}{1056}$ of actual length on the ground, or 25·344 inches to 1 mile, or 3·157 chains to 1 inch.	The square of 1·0018 inch = an acre, or approximately 1 square inch on the plan represents 1 acre.
	15	23	Town Plans	38·4	·06	24 chains	16 chains	$\frac{1}{500}$ of actual length on the ground, or 10·56 feet to 1 mile, or 41·66 feet to 1 inch.	Some towns have been done on 10 feet, and some 5 feet, to 1 mile.

CHARACTERS OF TYPE USED.

Division.	Boundary.	Character of Names.	Description.	Boundary.	Character of Names.
.....			Borough (Municipal)		B
Division			Cities Returning Members		C
Wards			Cities Not Returning Members		C
.....			Market Towns		T
.....			Other Towns.....		T
.....			Extra Parochial ...		E
.....			Municipal Wards ..		W

ROMAN

Druidical or Saxon

Norman or Subsequent

SYMBOLS.

Antiquities, Site of.....

Area Brace, indicating that the areas of spaces so connected are included in the same reference number.....

Arrow showing direction of flow of water.....

Bench Mark.....

Change of Boundary, indicating the point at which the character of a Boundary changes.....

Levelling Picket.....

Trigonometrical Station.....

ABBREVIATIONS.

Abbreviations in use on the Ordnance Plans to show the nature of the Boundaries, also for various objects, and Descriptive Names.

These Abbreviations are used either singly or in combination, thus—

C. S. L. W. - - - - - - Centre of Stream at Low Water.

Abbreviations.	Descriptions of Boundaries.	Object and Descriptive Names.
B.	Bank, Baulk, Bottom, Boundary (By.).	Bridge, Box.
Bapt.	- - - -	Baptist.
B. H.	- - - - -	Beer House.
B. M.	Boundary Mound (Md.), Mark.	Bench Mark.
B. R.	- - - -	Bridle Road.
C.	Cam, Canal, Carriage, Centre of, Channel, Conduit, Cop, Course of, Covered, Creek, Cross, Culvert, Cut.	Crane, Check, Capstan (Cn.).
Calv.	- - - - -	Calvinist.
Cen.	- - - -	Centre.
Ch.	- - - - -	Church.
Chap.	- - - -	Chapel.
Chy.	- - - - -	Chimney.
Cis.	- - - -	Cistern.
Congl.	- - - - -	Congregational.
C. T.	- - - -	Cart Track.
D.	Ditch, Drain, Dock, Double, Down	
D. B.	- - - -	Dust Bin.
D. F.	Double Fence.	Drinking Fountain.
D. G.	- - - - -	Drying Green.
Def.	Defaced.	
Det.	- - - -	Detached.
D. W.	- - - - -	Draw Well.
E.	Edge.	
Ex. Par.	- - - -	Extra Parochial.
F.	Face of, Fence, Fleet, Furrow.	Foot, Fire, Farm (Fm.), Fountain (Fn.).
F. B. or F. Br.	- - - - -	Foot Bridge.
F. C.	- - - -	Free Church.
F. P.	- - - - -	Foot Path, Fire Plug.
F. S.	- - - -	Flagstaff.
Ft.	Feet from.	
G.	Gate, Grass.	Grate.
G. P.	- - - - -	Gas Plug, Guide Post.
H.	Harbour, Hedge, House.	High, Hole, House (Ho.), Hydrant, Hydraulic.
H. R.	Hedge Row.	
H. W.	Hollow Way.	

Abbreviations.	Descriptions of Boundaries.	Object and Descriptive Names.
H. W. M.	- - - -	High Water Mark.
I.	Island.	
In.	Inches from.	
Indt.	- - - - -	Independent.
K.	Kerbstone.	
L.	Lade, Lake, Lane, Leat, Loch, Lock.	Lamp, Letter.
L. B.	- - - -	Letter Box.
L. K.	- - - - -	Lime Kiln.
L. W.	- - - -	Low Water.
L. W. M.	- - - - -	Low Water Mark.
M.	Marsh, Mark, Moat, Mound.	Mile, Mooring.
Meth.	- - - -	Methodist.
M. H.	- - - - -	Man Hole.
M. P.	- - - -	Mile Post, Mooring Post.
M. R.	- - - - -	Mooring Ring.
M. S.	- - - -	Mile Stone.
Munl.	- - - - -	Municipal.
O.	Old.	Office.
O. T.	- - - -	Ordinary Tides.
P.	Paling, Path, Pavement, Pond, Passage, Post, Pool.	Pillar, Plug, Post, Pump.
P. O.	- - - - -	Post Office.
Parly.	- - - -	Parliamentary.
Per. Cur.	- - - - -	Perpetual Curacy.
Pkt.	- - - -	Picket.
Presb.	- - - - -	Presbyterian.
Prim. Meth.	- - - -	Primitive Methodist.
P. H.	- - - - -	Public House.
R.	Railway, Rivers, Road, Rocks, Root.	Railway (Ry.).
R. C.	- - - - -	Roman Catholic.
S.	Side of, Stream, Scar, Sewer, Slope, Stone, Street.	Spring, Stone, Sluice (Sl.).
S. B.	- - - -	Signal Box.
S. C.	- - - - -	Stop Cock.
Sch.	- - - -	School.
S. D.	- - - - -	Sun Dial.
S. G.	- - - -	Sewer Grate.
S. H.	- - - - -	Summer House.
S. L.	- - - -	Signal Lamp.
S. P.	Sewer Pipe.	Signal Post, Sewer Pipe.
S. T.	- - - - -	Spring Tides.
Stn.	- - - -	Station.
Sur.	- - - - -	Surface.
T.	Top.	Tap, Tank, Tides.
T. G.	- - - -	Toll Gate.
Tk.	Track of.	
T. P.	- - - -	Turnpike.
Tr.	- - - - -	Trough.
Und.	Undefined.	
Unitn.	- - - -	Unitarian.
U. P.	- - - - -	United Presbyterian.
V.	- - - -	Valve, Ventilator.
Vic.	- - - - -	Vicarage.
W.	Wall, Water, Wood.	Well, Water.
Wes.	- - - -	Wesleyan.
W. M.	- - - - -	Weighing Machine.
W. P.	- - - -	Water Plug.

AREAS.

Each enclosure has a reference number to the area which is given in this Book; in the case of towns and large villages encircled by a red band, one number and area only are given for the portion within the red band, unless they are contained in more than one parish, in which case a number is given for the portion included in each parish.

The areas are computed to the centre of fence, or other boundary of enclosure, except in the following cases:—

(1.) When the fence or other boundary is also the boundary of a Parish or other Civil Division, which does not follow the centre of the fence, the area is calculated to the Parish or other boundary, and not to the centre.

(2.) The fences, &c., bounding either side of a railway are included wholly within its area.

N.B.—To convert Decimal Fractions of an Acre into Roods and Perches, multiply the decimal first by 4 and then by 40, preserving the same number of decimals in the product.

Examples—

			Acres.				Acres.
			633·357				527·013
			4				4
			1·428				·052
			40				40
A.	R.	P.		A.	R.	P.	
633	1	17	17·120	527	0	2	2·080

TABLE

FOR CONVERTING DECIMAL PARTS OF AN ACRE INTO ROODS AND PERCHES.

Perches.	0 Rood.	1 Rood.	2 Roods.	3 Roods.	Perches.	0 Rood.	1 Rood.	2 Roods.	3 Roods.
0	·000	·250	·500	·750	21	·131	·381	·631	·881
1	·006	·256	·506	·756	22	·137	·387	·637	·887
2	·012	·262	·512	·762	23	·144	·394	·644	·894
3	·019	·269	·519	·769	24	·150	·400	·650	·900
4	·025	·275	·525	·775	25	·156	·406	·656	·906
5	·031	·281	·531	·781	26	·162	·412	·662	·912
6	·037	·287	·537	·787	27	·169	·419	·669	·919
7	·044	·294	·544	·794	28	·175	·425	·675	·925
8	·050	·300	·550	·800	29	·181	·431	·681	·931
9	·056	·306	·556	·806	30	·187	·437	·687	·937
10	·062	·312	·562	·812	31	·194	·444	·694	·944
11	·069	·319	·569	·819	32	·200	·450	·700	·950
12	·075	·325	·575	·825	33	·206	·456	·706	·956
13	·081	·331	·581	·831	34	·212	·462	·712	·962
14	·087	·337	·587	·837	35	·219	·469	·719	·969
15	·094	·344	·594	·844	36	·225	·475	·725	·975
16	·100	·350	·600	·850	37	·231	·481	·731	·981
17	·106	·356	·606	·856	38	·237	·487	·737	·987
18	·112	·362	·612	·862	39	·244	·494	·744	·994
19	·119	·369	·619	·869	40	·250	·500	·750	1·000
20	·125	·375	·625	·875					

ALTITUDES.

The Altitudes are given in feet above the Approximate Mean Water at Liverpool. Those indicated thus (↑B.M.574) refer to marks made on Buildings, Walls, &c.

BOOK OF REFERENCE TO THE PLAN

OF THE

PARISH OF LEZANT,

IN THE

COUNTY OF CORNWALL—(Eastern Division).

HUNDRED OF EAST.

1884.

No. of Sheet and Plan and No. on Plan.	Area in Acres.	No. of Sheet and Plan and No. on Plan.	Area in Acres.	No. of Sheet and Plan and No. on Plan.	Area in Acres.
Sheet XXII. 8:—		Sheet XXII. 8:—		Sheet XXII. 8:—	
1	5·779	(*cont^d.*) 34	3·700	(*cont^d.*) 67	4·176
2	·838	35	3·552	68	2·394
3	·415	36	·599	69	1·034
4	10·073	37	·418	70	1·184
5	2·377	38	3·886	71	·740
6	·280	39	3·936	72	·397
7	5·759	40	·209	73	3·546
8	1·078	41	·900	74	·759
9	3·813	42	·275	75	·646
10	1·034	43	1·855	76	·995
11	·165	44	3·546	77	1·308
12	2·376	45	1·840	78	1·336
13	1·249	46	1·098	79	1·798
14	2·058	47	1·592	80	2·939
15	2·673	48	·949	81	2·216
16	1·546	49	1·044	82	1·531
17	·519	50	·519	83	·724
18	3·719	51	2·475	84	1·513
19	·505	52	·342	85	4·668
20	·632	53	2·843	86	6·984
21	·327	54	2·340	87	6·183
22	·279	55	·535	88	4·333
23	·269	56	1·315	89	5·626
24	·580	57	·879	90	5·845
25	·238	58	1·173	91	2·398
26	·309	59	·630	92	1·768
27	·249	60	2·449	93	7·220
28	4·166	61	2·229	94	6·951
29	·558	62	2·263	95	6·773
30	3·423	63	2·560	96	3·566
31	4·670	64	1·632	97	5·053
32	8·107	65	1·558	98	4·888
33	6·390	66	3·011	99	2·712

No. of Sheet and Plan and No. on Plan.	Area in Acres.	No. of Sheet and Plan and No. on Plan.	Area in Acres.	No. of Sheet and Plan and No. on Plan.	Area in Acres.
Sheet XXII. 8:—		Sheet XXII. 8:—		Sheet XXII. 8:—	
(*cont*d.) 100	2·665	(*cont*d.) 151	2·237	(*cont*d.) 201	4·117
101	2·943	152	1·211	202	1·547
102	2·525	153	·218	203	·402
103	6·758	154	1·497	204	2·111
104	5·879	155	1·645	204a	·166
105	2·479	156	2·941	205	3·082
106	3·011	157	·791	206	·552
107	·610	158	·529	207	1·028
108	·146	158a	·440	208	·106
109	·421	159	·984	209	·136
110	·538	160	3·602	210	·440
111	1·255	161	2·753	211	·610
112	2·752	162	3·694	212	·439
113	1·491	163	1·519	213	2·232
114	4·809	164	1·041	214	·931
115	·780	165	·727	215	·493
116	1·224	166	2·232	216	1·363
117	1·581	167	·490	217	3·012
118	1·532	168	1·012	218	5·706
119	3·623	169	1·324	219	·928
120	3·675	170	1·247	220	·640
121	3·369	171	1·711	221	·569
122	1·948	172	1·987	222	7·323
123	2·041	173	1·922	223	·436
124	1·762	174	2·075	224	5·087
125	5·400	175	2·551	225	3·115
126	5·173	176	2·814	226	2·949
127	7·050	177	1·291	227	2·704
128	8·469	178	2·616	228	1·042
129	3·706	179	1·602	229	·765
130	6·718	180	5·510	230	·086
131	3·849	181	6·697	231	·981
132	1·508	182	·692	232	·554
133	·608	183	8·807	233	·499
134	2·917	184	·672	234	·421
135	·567	185	·570	235	·546
136	·533	186	8·022	236	1·27[illegible]
137	2·003	187	5·830	237	1·45[illegible]
138	2·286	188	9·788	238	2·52[illegible]
139	·872	189	·765	239	1·50[illegible]
140	1·408	190	1·459	240	·50[illegible]
141	·368	191	2·162	241	3·89[illegible]
142	·860	192	1·237	242	1·32[illegible]
143	·548	193	·715	243	·82[illegible]
144	1·155	194	1·654	244	3·86[illegible]
145	·418	195	3·019	245	2·11[illegible]
146	·211	196	·356	246	1·82[illegible]
147	·293	197	3·172	247	2·35[illegible]
148	·722	198	2·209	248	3·06[illegible]
149	1·713	199	1·927	249	13·09[illegible]
150	3·236	200	·363	250	4·65[illegible]

No. of Sheet and Plan and No. on Plan.	Area in Acres.
Sheet XXII. 4:—	
251	2·105
252	6·460
253	1·698
254	3·093
255	3·903
256	13·537
257	8·085
258	3·386
259	3·546
260	2·214
261	4·250
Sheet XXIII. 5:—	
262	·618
263	5·575
264	7·240
265	3·176
266	4·907
266a	2·552
267	4·302
268	5·653
269	2·217
270	5·403
Sheet XXIII. 1:—	
271	6·016
Sheet XXII. 4:—	
(*cont*d.) 272	2·048
273	4·474
274	4·153
275	1·483
276	1·596
277	2·251
278	1·604
279	·401
280	2·804
281	16·719
282	7·762
283	·627
284	3·144
285	2·095
286	2·747
287	3·693
288	·930
289	1·724
290	3·139
291	·269
292	2·847
293	4·083
294	·121
Sheet XXII. 4:—	
(*cont*d.) 295	·792
296	·210
297	3·822
298	1·761
299	3·577
300	1·664
301	1·577
302	1·104
303	·553
304	·913
305	·173
306	3·406
307	·292
308	3·151
309	2·110
310	·800
311	2·645
312	·605
313	3·919
314	4·066
315	·197
316	2·527
317	2·670
318	·163
319	7·068
320	11·171
321	4·037
322	4·256
323	·556
324	2·691
325	1·586
326	·338
327	·842
328	1·577
329	2·121
330	1·654
331	7·663
332	·786
333	1·485
334	2·620
335	4·658
336	·890
337	1·087
338	3·640
339	·095
340	2·811
341	3·143
342	7·328
343	2·996
344	·653
345	·397
Sheet XXII. 4:—	
(*cont*d.) 346	2·041
347	1·977
348	5·498
349	·937
350	1·658
351	1·403
352	2·677
353	·782
354	1·138
355	·630
356	4·740
357	15·833
358	14·225
359	1·949
360	3·009
361	3·147
362	2·844
363	3·411
364	4·068
365	4·142
366	4·389
367	3·356
368	2·958
369	3·876
370	1·822
371	2·404
372	2·362
373	3·272
374	4·023
375	2·392
376	5·757
377	3·002
378	1·938
379	1·772
380	1·867
381	1·403
382	1·938
383	1·460
384	1·822
385	4·201
386	4·421
387	3·275
388	1·485
389	·405
390	4·180
391	4·816
392	13·685
393	11·110
394	12·007
395	10·939
396	9·862

No. of Sheet and Plan and No. on Plan.	Area in Acres.
Sheet XXII. 4 :—	
(*cont*d.) 397	8·268
398	2·404
399	2·107
400	3·731
401	9·552
402	10·044
403	·205
404	3·524
405	5·111
406	8·599
407	3·755
408	8·108
409	·586
410	5·000
411	·994
412	4·599
413	10·108
414	5·744
Sheet XVI. 16 :—	
415	3·454
Sheet XXIII. 1 :—	
(*cont*d.) 416	5·575
417	7·985
418	4·133
419	2·692
420	2·795
421	3·907
Sheet XVI. 16 :—	
(*cont*d.) 422	·271
423	·504
424	·290
425	·799
426	·673
427	·195
428	·342
429	2·660
Sheet XVII. 13 :—	
430	7·935
431	5·188
432	3·026
Sheet XXIII. 5 :—	
(*cont*d.) 433	3·153
434	8·527
435	8·723
436	7·177
437	1·530
Sheet XXIII. 5 :—	
(*cont*d.) 438	3·791
439	3·232
440	3·956
441	1·601
442	·914
443	3·523
444	7·975
445	3·668
446	·165
447	·062
448	1·250
449	·553
450	·206
451	·387
452	2·463
453	·617
454	1·552
455	9·099
456	1·002
457	·506
458	·760
459	·131
460	·196
461	·625
462	·432
463	1·828
464	1·664
465	2·183
466	1·756
467	·966
468	·116
469	·744
470	2·402
471	1·528
472	·244
473	1·283
474	·971
475	2·070
476	2·917
477	5·328
478	·044
479	1·263
480	1·249
481	·758
482	·357
483	·459
484	1·308
485	·370
486	·319
487	2·453
488	3·552
Sheet XXIII. 5 :—	
(*cont*d.) 489	·136
490	2·345
491	2·299
492	·122
493	6·054
494	2·594
495	3·333
496	2·684
497	2·933
498	3·964
499	3·435
500	1·471
501	·439
502	1·098
503	3·950
504	·277
505	1·463
506	2·887
507	2·314
508	2·756
509	7·565
510	5·269
511	4·161
512	8·135
513	5·366
514	4·395
515	4·836
516	3·963
517	3·193
518	8·593
519	6·714
520	4·609
521	2·734
522	·108
523	1·928
524	4·164
525	4·049
526	6·619
527	6·864
528	·130
529	3·727
530	6·882
531	4·692
532	·051
533	1·005
534	1·989
535	4·027
536	2·663
537	2·034
538	3·290
539	3·462

No. of Sheet and Plan and No. on Plan.	Area in Acres.	No. of Sheet and Plan and No. on Plan.	Area in Acres.	No. of Sheet and Plan and No. on Plan.	Area in Acres.
Sheet XXIII. 5:—		Sheet XXIII. 5:—		Sheet XXIII. 5:—	
(*cont*d.) 540	1·980	(*cont*d.) 591	4·619	(*cont*d.) 642	3·351
541	4·815	592	2·044	643	·216
542	3·545	593	2·588	644	4·565
543	2·840	594	1·131	645	·757
544	2·251	595	·941	646	·280
545	·235	596	1·533	647	3·515
546	·370	597	·654	648	3·801
547	·093	598	4·380	649	1·222
548	·558	599	·131	650	2·301
549	·165	600	5·126	651	3·214
550	1·219	601	5·914	652	2·063
551	·570	602	5·940	653	5·513
552	·599	603	5·594	654	·132
553	·644	604	·164	655	·140
554	·107	605	1·089	656	·198
555	·366	606	4·213	657	2·810
556	3·760	607	·155	658	5·288
557	·623	608	·518	659	1·060
558	1·101	609	2·276	660	1·517
559	·203	610	·517	661	3·971
560	·715	611	2·439	662	·555
561	·288	612	·216	663	1·827
562	·074	613	1·434	664	·353
563	·318	614	3·692	665	2·806
564	·724	615	4·046	666	·639
565	·364	616	6·527	667	4·102
566	5·231	617	·696	668	·311
567	·652	618	·788	669	3·032
568	5·633	619	1·634	670	2·289
569	3·147	620	1·555	671	2·994
570	·546	621	4·033	672	5·245
571	·152	622	6·411	673	1·077
572	·266	623	7·559	674	2·489
573	1·523	624	3·305	675	4·427
574	3·304	625	6·215	676	5·971
575	1·644	626	2·007	677	·054
576	·281	627	·117	678	1·725
577	1·354	628	·400	679	·285
578	3·582	629	·396	680	·622
579	·328	630	3·292	681	4·110
580	2·883	631	5·842	682	4·821
581	2·925	632	4·338	683	4·004
582	3·144	633	4·154	684	1·138
583	4·357	634	·082	685	3·954
584	3·304	635	3·759	686	5·331
585	3·432	636	3·636	687	5·273
586	2·960	637	4·407	688	3·452
587	4·206	638	4·556	689	6·450
588	2·433	639	·052	690	3·802
589	2·344	640	3·154	691	3·156
590	5·158	641	2·104	692	·507

No. of Sheet and Plan and No. on Plan.	Area in Acres.
Sheet XXIII. 5:—	
(*cont*d.) 693	5·621
694	·652
695	2·562
696	2·589
697	·178
698	1·119
699	4·993
700	2·674
701	4·631
702	7·016
703	2·812
704	3·641
705	4·262
706	4·154
707	6·779
708	3·656
709	2·197
710	·064
711	·699
712	·547
713	·260
714	·782
715	·357
716	1·347
717	·569
718	·391
719	2·525
720	·164
721	·597
722	·389
723	·229
724	3·657
725	2·799
726	2·655
727	·666
728	·116
729	3·457
730	4·027
731	5·515
732	3·521
733	·206
734	·224
735	·173
736	2·880
737	4·485
738	6·398
739	1·116
Sheet XXIII. 1:—	
(*cont*d.) 740	·570

No. of Sheet and Plan and No. on Plan.	Area in Acres.
Sheet XXIII. 1:—	
(*cont*d.) 741	1·518
742	2·377
743	3·746
744	2·907
745	3·901
746	4·329
747	·221
748	3·025
749	3·668
750	3·213
751	4·088
752	8·624
Sheet XXIII. 6:—	
753	6·087
754	7·441
755	4·829
756	4·331
757	3·834
758	6·234
759	10·731
760	1·516
761	1·493
762	1·305
763	1·401
764	1·373
765	·083
766	1·288
767	·376
768	2·285
769	1·323
770	1·490
771	1·267
772	·117
773	3·273
774	3·602
775	2·959
776	·321
777	·981
778	·097
779	1·721
780	·546
781	3·703
782	3·029
783	1·764
784	1·533
785	·636
786	1·982
787	1·111
788	1·969

No. of Sheet and Plan and No. on Plan.	Area in Acres.
Sheet XXIII. 6:—	
(*cont*d.) 789	1·739
790	2·168
791	2·495
792	3·805
793	·188
794	1·425
795	2·709
796	3·522
797	·960
798	·629
799	·540
800	1·989
801	·098
802	1·821
803	2·265
804	1·335
805	1·041
806	1·501
807	2·950
808	3·279
809	3·342
810	3·299
811	4·164
812	2·629
813	3·468
814	3·859
815	2·484
816	2·053
817	6·071
818	5·764
819	·167
820	5·151
821	1·260
822	·189
823	1·180
824	·226
825	4·331
826	5·019
827	4·096
828	1·258
829	1·265
830	1·430
831	3·192
832	·708
833	2·168
834	4·043
835	2·557
836	3·633
837	2·066
838	3·582
839	·578

No. of Sheet and Plan and No. on Plan.	Area in Acres.
Sheet XXIII. 6:—	
(*cont*d.) 840	1·124
841	·050
842	·202
843	1·370
844	·423
845	1·481
846	·122
847	1·697
848	1·150
849	·967
850	·478
851	·638
852	·377
853	2·048
854	·956
855	4·080
856	·227
857	3·627
858	2·107
859	·271
860	4·014
861	6·087
862	7·071
863	3·466
864	4·600
865	6·835
866	·958
867	2·219
868	1·970
869	6·026
870	3·894
871	·411
872	·675
873	·188
874	·187
875	1·741
876	3·093
877	2·563
878	2·059
879	3·117
880	3·459
881	2·317
882	2·953
883	·850
884	2·094
885	·683
886	·712
887	·335
888	·530
889	1·710
890	1·721

No. of Sheet and Plan and No. on Plan.	Area in Acres.
Sheet XXIII. 6:—	
(*cont*d.) 891	1·502
892	1·776
893	1·770
894	3·361
895	2·768
896	2·308
897	1·990
898	1·299
899	4·603
900	5·529
901	10·750
902	4·120
903	3·763
904	4·477
905	4·067
906	2·685
907	1·439
908	2·112
909	2·259
910	4·879
911	3·152
912	5·608
913	1·570
914	3·457
915	5·574
916	3·021
917	·578
918	2·336
919	3·417
920	1·478
921	1·655
922	2·438
923	1·416
924	1·484
925	3·616
926	·509
927	16·099
928	2·741
929	4·586
930	3·850
931	2·906
932	2·849
933	2·958
934	3·756
935	4·117
936	3·474
937	3·658
938	3·530
939	4·530
940	4·624
941	187·886

No. of Sheet and Plan and No. on Plan.	Area in Acres.
Sheet XXIII. 2:—	
942	5·435
943	3·758
944	5·102
945	5·229
Sheet XXIII. 3:—	
946	5·136
947	2·171
Sheet XXIII. 2:—	
(*cont*d.) 948	4·320
949	4·540
950	·409
951	1·508
952	4·200
953	2·241
954	4·834
955	2·554
956	2·031
957	4·285
958	2·602
959	5·603
960	4·269
961	4·582
962	3·329
963	14·991
964	10·155
965	2·705
966	·678
967	·077
968	1·000
969	2·661
970	1·511
971	1·374
972	·869
972a	1·903
973	1·689
974	1·869
975	1·523
976	·289
977	·276
978	·094
979	·238
980	·288
981	·968
982	·977
983	5·760
984	2·654
985	5·971
986	4·111
987	2·807

No. of Sheet and Plan and No. on Plan.	Area in Acres.
Sheet XXIII. 2:—	
(*contd.*) 988	6·500
989	2·590
990	5·078
991	2·266
992	2·927
993	1·213
993a	·320
994	·397
995	·182
996	·230
997	·099
998	·839
999	1·065
1000	2·749
1001	2·153
1002	2·303
1003	1·312
1004	1·855
1005	2·736
1006	·702
1007	1·035
1008	·940
1009	1·509
1010	·746
1011	3·754
1012	5·314
1013	4·625
1014	6·298
1015	4·972
1016	5·989
1017	4·432
1018	2·701
1019	1·425
1020	1·466
1021	1·645
1021a	·560
1022	5·095
1023	4·846
1024	8·134
1025	5·406
1026	·002
1027	10·678
1028	1·072
1029	9·644
1030	10·114
1031	8·672
1032	103·316
1033	3·865
1034	5·443
1035	1·295
1036	10·668
Sheet XXIII. 2:—	
(*contd.*) 1037	7·535
1038	18·650
1039	·598
1040	10·246
1041	·438
1042	6·723
1043	3·074
1044	·073
1045	2·943
1046	·099
1047	6·133
1048	4·780
1049	2·774
1050	7·610
1051	7·819
1052	5·436
1053	5·170
1054	3·377
1055	8·580
1056	7·688
1057	5·288
Sheet XVII. 14:—	
1058	2·889
1059	9·487
1060	3·688
1061	6·048
Sheet XXIII. 1:—	
(*contd.*) 1062	6·310
1063	·276
1064	3·928
1065	6·655
1066	3·649
1067	2·533
1068	2·833
1069	2·156
1070	5·064
1071	·768
1072	·370
1073	·952
1074	·207
1075	·330
1076	·921
1077	4·472
1078	3·906
1079	3·040
1080	3·193
1081	3·837
1082	·107
1083	1·216
Sheet XXIII. 1:—	
(*contd.*) 1084	·997
1085	1·252
1086	1·175
1087	·768
1088	·126
1089	5·221
1090	4·146
1091	6·015
1092	5·814
1093	5·818
1094	4·103
1095	1·608
1096	3·828
1097	1·697
1098	·336
1099	1·507
1100	·236
1101	3·297
1102	3·084
1103	3·648
1104	5·652
1105	5·962
1106	2·311
1107	3·085
1108	1·976
1109	3·497
1110	4·539
1111	2·349
1112	1·534
1113	·337
1114	1·390
1115	·249
1116	4·179
1117	2·222
1118	4·418
1119	4·351
1120	·208
1121	3·294
1122	1·746
1123	4·824
1124	1·358
1125	·869
1126	3·865
1127	3·818
1128	3·886
1129	·591
1130	2·538
1131	6·782
1132	·200
1133	4·227
1134	1·812

No. of Sheet and Plan and No. on Plan.	Area in Acres.	No. of Sheet and Plan and No. on Plan.	Area in Acres.	No. of Sheet and Plan and No. on Plan.	Area in Acres.
Sheet XXIII. 1:—		Sheet XXIII. 1:—		Sheet XXIII. 1:—	
(*cont*d.) 1135	3·509	(*cont*d.) 1185	2·242	(*cont*d.) 1235	4·906
1136	·625	1186	·165	1236	·107
1137	1·667	1187	2·127	1237	3·649
1138	·835	1188	·261	1238	·240
1139	·393	1189	4·503	1239	1·028
1140	1·300	1190	5·057	1240	7·356
1141	3·375	1191	4·209	1241	1·985
1142	1·675	1192	4·463	1242	4·768
1143	·387	1193	7·278	1243	4·663
1144	·505	1194	·270	1244	·916
1145	·286	1195	3·522	1245	3·138
1146	·746	1196	7·385	1246	·089
1146a	·050	1197	2·775	1247	·614
1147	3·956	1197a	·400	1248	5·061
1148	2·941	1198	·264	1249	4·100
1149	5·979	1199	·805	1250	1·496
1150	3·242	1200	·308	1251	·141
1151	3·883	1201	1·681	1252	2·832
1152	2·245	1202	·356	1253	4·498
1153	·552	1203	·442	1254	12·905
1154	·871	1204	·987	1255	16·813
1155	·524	1205	·124	1256	5·335
1156	6·322	1206	·917	1257	4·495
1157	8·208	1207	1·108	1258	·461
1158	7·416	1208	1·161	1259	·874
1159	3·973	1209	·102	1260	13·191
1160	6·443	1210	·696	1261	2·110
1161	·134	1211	·088	1262	5·589
1162	·196	1212	1·167	1263	8·288
1163	3·063	1213	3·873	1264	6·863
1164	2·605	1214	4·355	1265	4·183
1165	3·062	1215	5·904	1266	5·613
1166	7·405	1216	8·678	1267	2·341
1167	·086	1217	2·655	1268	5·896
1168	·942	1218	·119	1269	·737
1169	8·154	1219	8·645	1270	2·544
1170	·767	1220	6·787	1271	1·806
1171	2·869	1221	7·327	1272	1·933
1172	·841	1222	·097	1273	2·773
1173	·282	1223	6·030	1274	3·302
1174	2·832	1224	5·398	1275	4·077
1175	·081	1225	6·818	1276	8·694
1176	·987	1226	·390	1277	7·384
1177	1·566	1227	4·606	1278	·283
1178	1·634	1228	3·012	1279	·611
1179	3·869	1229	4·477	1280	1·900
1180	1·342	1230	2·072	1281	1·239
1181	3·005	1231	·761	1282	1·770
1182	1·924	1232	2·712	1283	·604
1183	4·317	1233	·159	1284	·381
1184	5·926	1234	5·499	1285	·602

No. of Sheet and Plan and No. on Plan.	Area in Acres.
Sheet XXIII. 1:—	
(*cont*d.) 1286	·287
1287	·618
1288	5·602
1289	6·414
1290	1·205
1291	2·464
1292	6·715
1293	1·001
1294	·502
1295	2·203
1296	6·427
1297	4·408
1298	3·113
1299	4·234
1300	·121
1301	1·303
1302	11·053
1303	·885
1304	·771
1305	1·201
1306	5·609
1307	1·252
1308	1·628
1309	5·042
1310	4·361
1311	2·123
1312	1·498
1313	·570
1314	1·598
1315	·394
1316	1·217
1317	1·760
1318	5·617
1319	1·666
1320	1·395
1321	·737
1322	1·477
1323	1·212
1324	2·155
1325	·561
1326	5·498
1327	·992
1328	5·297
1329	5·655
1330	·682
1331	4·778
1332	·282
1333	7·312
1334	1·957
1335	2·319
1336	·574

No. of Sheet and Plan and No. on Plan.	Area in Acres.
Sheet XXIII. 1:—	
(*cont*d.) 1337	·151
1338	·276
1339	5·054
1340	·200
1341	3·375
1342	·401
1343	·457
1344	1·090
1345	7·813
1346	6·108
1347	2·854
1348	1·063
1349	1·273
1350	1·238
1351	·424
1352	1·369
1353	·179
1354	·179
1355	·536
1356	·427
1357	1·500
1358	·651
1359	·807
1360	·535
1361	1·175
1362	·958
1363	·935
1364	14·530
1365	1·319
1366	·739
1367	1·644
1368	·592
1369	3·327
1370	3·106
1371	5·516
1372	3·788
1373	5·838
1374	4·240
Sheet XVII. 13:—	
(*cont*d.) 1375	3·980
1376	3·690
1377	13·315
1378	8·668
1379	4·826
1380	2·850
1381	8·623
1382	6·663
1383	1·287
1384	1·418
1385	2·048

No. of Sheet and Plan and No. on Plan.	Area in Acres.
Sheet XVII. 13:—	
(*cont*d.) 1386	9·668
1387	·308
1388	10·579
1389	·417
1390	·336
1391	·902
1392	·788
1393	·808
1394	1·816
1395	1·190
1396	1·726
1397	1·065
1398	2·484
1399	3·028
1400	4·845
1401	2·217
1402	·109
1403	·140
1404	·229
1405	·815
1406	·394
1407	4·528
1408	·631
1409	·342
1410	·441
1411	·946
1412	·660
1413	5·212
1414	·633
1415	1·130
1416	1·815
1417	·322
1418	1·792
1419	·522
1420	·216
1421	·816
1422	1·254
1423	1·569
1424	6·711
1425	·300
1426	·560
1427	8·793
1428	2·908
1429	4·025
1430	2·371
1431	5·977
1432	5·500
1433	4·724
1434	2·081
1435	3·290
1436	1·789

No. of Sheet and Plan and No. on Plan.	Area in Acres.
Sheet XVII. 13:—	
(*cont*d.) 1437	1·490
1438	·909
1439	4·924
1440	3·416
1441	2·051
1442	2·376
1443	1·532
1444	1·433
1445	·539
1446	1·132
1447	1·308
1448	1·176
1449	·233
1450	·410
1451	1·805
1452	·532
1453	6·208
1454	1·541
1455	6·577
1456	3·371
1457	·102
1458	2·699
1459	6·107
1460	·702
1461	·546
1462	·930
1463	14·330
1464	3·681
1465	1·055
1466	·114
1467	·547
1468	2·888
1469	·227
1470	3·736
1471	·467
1472	·374
1473	2·912
1474	2·131
1475	·597
1476	·564
1477	·487
1478	·689
1479	1·050
1480	·258
1481	1·309
1482	2·302
1483	·566
1484	1·015
1485	·592
1486	·303
1487	·828

No. of Sheet and Plan and No. on Plan.	Area in Acres.
Sheet XVII. 13:—	
(*cont*d.) 1488	·581
1489	·692
1490	·553
1491	·263
1492	·524
1493	1·217
1494	·105
1495	·717
1496	·821
1497	·709
1498	1·160
1499	·836
1500	·559
1501	5·664
1502	1·313
1503	2·018
1504	2·844
1505	8·011
1506	8·930
1507	7·428
1508	3·278
1509	4·751
1510	1·657
1511	1·631
1512	3·072
1513	5·903
1514	7·346
1515	·224
1516	3·104
1517	4·121
1518	3·080
1519	·307
1520	1·391
1521	·441
1522	·600
1523	·335
1524	·293
1525	·138
1526	6·665
1527	8·038
1528	6·631
1529	4·445
1530	4·264
1531	5·365
1532	7·195
1533	5·094
Sheet XVII. 14:—	
(*cont*d.) 1534	8·950
1535	10·236
1536	2·806

No. of Sheet and Plan and No. on Plan.	Area in Acres.
Sheet XVII. 14:—	
(*cont*d.) 1537	2·209
1538	·314
1539	·107
1540	·067
1541	3·590
1542	·499
1543	·388
1544	2·555
1545	4·001
1546	3·328
1547	3·911
1548	·096
1549	·358
1550	·106
1551	·280
1552	·697
1553	·200
1554	·925
1555	1·161
1556	·678
1557	6·102
1558	·256
1559	3·462
1560	1·497
1561	·931
1562	4·273
1563	·927
1564	·203
1565	1·541
1566	5·729
1567	5·726
1568	2·790
1569	2·552
1570	3·803
1571	6·193
1572	·779
1573	1·519
1574	1·694
1575	3·706
1576	3·759
1577	·880
1578	3·616
1579	·069
1580	·082
1581	3·477
1582	1·496
1583	4·875
1584	9·602
1585	9·126
1586	·628
1587	6·820

No. of Sheet and Plan and No. on Plan.	Area in Acres.	No. of Sheet and Plan and No. on Plan.	Area in Acres.	No. of Sheet and Plan and No. on Plan.	Area in Acres.
Sheet XVII. 14:—		Sheet XVII. 14:—		Sheet XVII. 14:—	
(*cont*d.) 1588	·701	(*cont*d.) 1610	1·447	(*cont*d.) 1632	3·674
1589	2·763	1611	·676	1633	·349
1590	10·864	1612	·455	1634	·489
1591	4·963	1613	9·528	1635	3·301
1592	1·170	1614	·925	1636	1·710
1593	5·302	1615	6·489	1637	·208
1594	2·989	1616	2·461	1638	1·618
1595	2·928	1617	·781	1639	1·512
1596	·126	1618	·701	1640	·840
1597	3·038	1619	3·022	1641	·288
1598	3·465	1620	·719	1642	·612
1599	1·836	1621	2·307	1643	2·875
1600	9·127	1622	1·185	1644	·787
1601	4·085	1623	5·331	1645	·396
1602	3·588	1624	·478	1646	2·532
1603	2·079	1625	7·712		
1604	·910	1626	1·393	Sheet XXIII. 7:—	
1605	2·811	1627	·669	1647	·917
1606	1·478	1628	·155		
1607	·190	1629	2·458		4840·518
1608	1·446	1630	·727		
1609	·110	1631	5·564		

RECAPITULATION.

Description.	Acres.
Land - - - -	4703·804
Roads - - - - -	107·841
Railways - - - -	—
Water - - - - -	28·873
Salt-marsh - - - -	—
Foreshore - - - -	—
Total - - -	4840·518
Tidal water adjoining - - -	—

INDEX TO PLACES

IN THE

PARISH OF LEZANT.

COUNTY OF CORNWALL.

Name of Place.	No. of Sheet. 6-inch scale.	No. of Sheet. 25·344 in. scale.
Bottonnet - -	XXII.	4
Broomhill - -	XXIII.	1
Carthamartha -	"	6
Clamland - -	XXII.	8
Cuddycoombe -	XXIII.	5
Curvoda - -	"	1
Curvoda Green -	"	"
Downhouse - -	"	"
East Penrest -	"	5
Fleardon - -	"	1
Folly -	"	5
Gaddaford - -	XVII.	14
Greystone - -	"	"
Higher Larrick -	XXII.	8
Landue - - -	XVII.	13
Landue - -	XXIII.	1
Landue Mill - -	"	"
Lezant - -	"	"
Little Comfort -	XVII.	13
Longstone - -	"	14
Lower Larrick -	XXII.	8
Lower Trebullett -	"	"
Lowleybridge -	XXIII.	2
Mounthawke - -	"	1
Pengloss Cottage -	"	5
Penrest - - -	XXIII.	5
Penscoombe -	"	1
Penscoombe Cross -	"	"
Rezare - -	"	6
Roundhill Cottages -	XVII.	14
Ruse's Mill (Corn)	XXII.	4
St. Briocus's Church (Rectory) - -	XXIII.	1
Swelscombe -	"	5
Timbrelham - -	XVII.	14
Trebithick - -	XXII.	8
Trebullett - -	"	"
Treburley - -	XXIII.	5
Trecarrell - -	XXII.	8
Trecarrell Mill -	"	"
Tredown Cottages -	XVII.	13
Trekelland - -	"	"
Trekenner - -	XXIII.	5
Trekenner Head -	"	"
Trekenner Mill -	"	"
Trenute - -	"	1
Tressell Cottage -	"	2
Trewarlett - -	XVII.	13
Trewarlett Cross -	XVI.	16
Undertown - -	XXIII.	2
Wenfork - -	"	6
Woodabridge - -	"	5

LONDON: Printed by EYRE and SPOTTISWOODE,
Printers to the Queen's most Excellent Majesty.
For Her Majesty's Stationery Office.
[.—50.—8/84.]

DEPÔTS FOR THE SALE OF ORDNANCE MAPS, &c.

ENGLAND AND WALES.

1, Saint Martin's Place, Charing Cross—LONDON.

SCOTLAND.

Ordnance Survey Office. Post-office Buildings—EDINBURGH.

IRELAND.

Ordnance Survey Office, Phœnix Park—DUBLIN.

ORDNANCE SURVEY OF ENGLAND.

BOOK OF REFERENCE TO THE PLAN

OF THE

PARISH OF LINKINHORNE

(HUNDRED OF EAST),

IN THE

COUNTY OF CORNWALL—(EASTERN DIVISION),

CONTAINING 7924·365 ACRES.

COLONEL R. H. STOTHERD, R.E.,

DIRECTOR-GENERAL OF THE ORDNANCE SURVEYS.

LONDON:
PRINTED BY EYRE AND SPOTTISWOODE,
PRINTERS TO THE QUEEN'S MOST EXCELLENT MAJESTY.
FOR HER MAJESTY'S STATIONERY OFFICE.

1884.

Price Two Shillings and Sixpence.

PARISH OF LINKINHORNE,

IN THE

COUNTY OF CORNWALL—(EASTERN DIVISION).

HUNDRED OF EAST.

Price Two Shillings and Sixpence.

EXPLANATORY REMARKS.

ORDNANCE SURVEY OF ENGLAND

PARISH OF LINKINHORNE

Co CORNWALL

INDEX TO THE SHEETS

Price of 1/2500 Plans coloured.		
Sheet		Price
XXII	7	
..	8	4s.
..	11	3s. 6d.
..	12	3s. 6d.
..	13	2s. 6d.
..	14	3s.
..	15	3s. 6d.
..	16	3s.
XXIII	5	
..	9	3s.
..	13	3s.
XXVIII	1	2s. 6d.
..	2	4s.
..	3	4s.
..	4	3s. 6d.

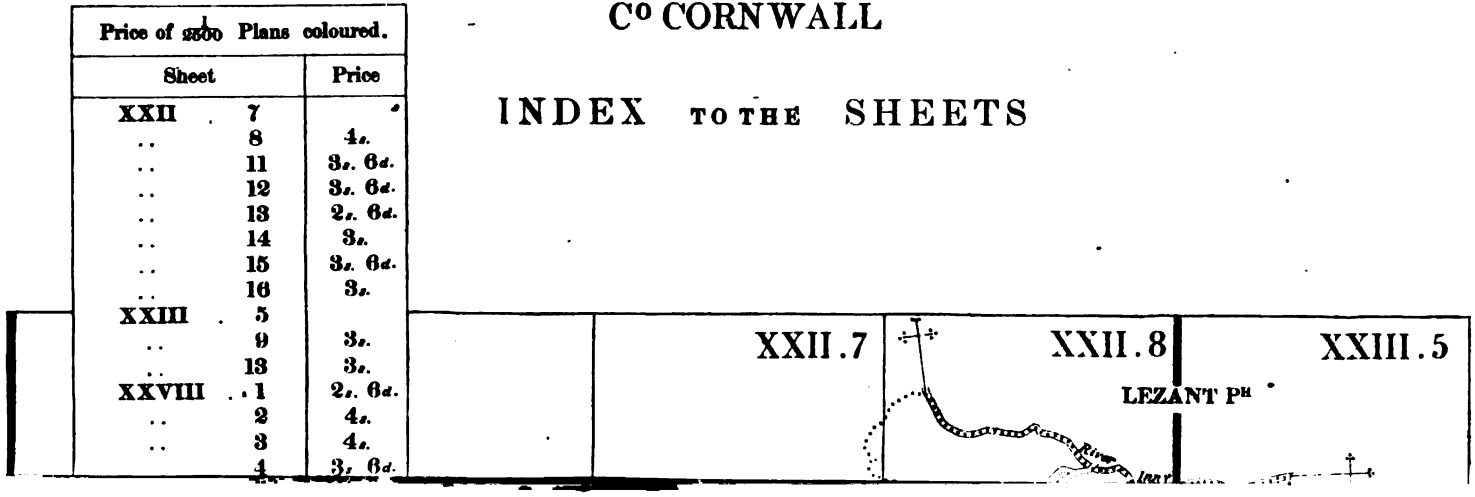

EXPLANATORY REMARKS.

following are the Scales, &c., Characters of Writing and Boundary, Symbols, riations, &c., used on the Ordnance Plans of $\frac{1}{500}$, $\frac{1}{2500}$, and 6 Inches to 1 Mile, d present:—

SCALES, &c.

...les shew-...w each ...Plan is ...ered.		Description of Plan.	Area of each Sheet.		Dimensions represented.		Scale.	Remarks.
Parish.	Town.		Acres.	Sq. Miles.	Length.	Breadth.		
		County Plans						
		Full Sheet	15360	24	6 miles	4 miles	6 inches to 1 mile.	* N.W., N.E., S.W., S.E. according to the position of Quarter Sheet.
		Quarter Sheet	3840	6	3 miles	2 miles	Do. do.	
15		Parish Plans	960	1½	1½ miles	1 mile	$\frac{1}{1584}$ of actual length on the ground, or 25·344 inches to 1 mile, or 3·167 chains to 1 inch.	The square of 1·0018 inch = an acre, or approximately 1 square inch on the plan represents 1 acre.
15	23	Town Plans	38·4	·06	24 chains	16 chains	$\frac{1}{528}$ of actual length on the ground, or 10·56 feet to 1 mile, or 41·66 feet to 1 inch.	Some towns have been done on 10 feet, and some 5 feet, to 1 mile.

CHARACTERS OF TYPE USED.

...n.	Boundary.	Character of Names.	Description.	Boundary.	Character of Names.
.....	— —	C	Borough (Municipal)	— — — —	B
Division	— —	R	Cities Returning Members		C
Wards		H	Cities Not Returning Members		C
akes..	— —	L			
.....	— —	P	Market Towns		T
ient or	— — —	T	Other Towns.....		T
es or	• • • •	T	Extra Parochial ...		E
wnships	— · · —	B	Municipal Wards ..	— — — · ·	W
liamen-	— — —				

..... { ROMAN
Druidical or Saxon
Norman or Subsequent

SYMBOLS.

Antiquities, Site of.....

Area Brace, indicating that the areas of spaces so connected are included in the same reference number.....

Arrow showing direction of flow of water.....

Bench Mark.....

Change of Boundary, indicating the point at which the character of a Boundary changes.....

Levelling Picket.....

Trigonometrical Station.....

ABBREVIATIONS.

Abbreviations in use on the Ordnance Plans to show the nature of the Boundaries, also for various objects, and Descriptive Names.

These Abbreviations are used either singly or in combination, thus—

C. S. L. W. - - - - - Centre of Stream at Low Water.

Abbreviations.	Descriptions of Boundaries.	Object and Descriptive Names.
B.	Bank, Baulk, Bottom, Boundary (By.).	Bridge, Box.
Bapt.	- - - -	Baptist.
B. H.	- - - - -	Beer House.
B. M.	Boundary Mound (Md.), Mark.	Bench Mark.
B. R.	- - - -	Bridle Road.
C.	Cam, Canal, Carriage, Centre of, Channel, Conduit, Cop, Course of, Covered, Creek, Cross, Culvert, Cut.	Crane, Check, Capstan (Cn.).
Calv.	- - - - -	Calvinist.
Cen.	- - - -	Centre.
Ch.	- - - - -	Church.
Chap.	- - - -	Chapel.
Chy.	- - - - -	Chimney.
Cis.	- - - -	Cistern.
Congl.	- - - - -	Congregational.
C. T.	- - - -	Cart Track.
D.	Ditch, Drain, Dock, Double, Down	
D. B.	- - - -	Dust Bin.
D. F.	Double Fence.	Drinking Fountain.
D. G.	- - - - -	Drying Green.
Def.	Defaced.	
Det.	- - - -	Detached.
D. W.	- - - - -	Draw Well.
E.	Edge.	
Ex. Par.	- - - -	Extra Parochial.
F.	Face of, Fence, Fleet, Furrow.	Foot, Fire, Farm (Fm.), Fountain (Fn.).
F. B. or F. Br.	- - - - -	Foot Bridge.
F. C.	- - - -	Free Church.
F. P.	- - - - -	Foot Path, Fire Plug.
F. S.	- - - -	Flagstaff.
Ft.	Feet from.	
G.	Gate, Grass.	Grate.
G. P.	- - - - -	Gas Plug, Guide Post.
H.	Harbour, Hedge, House.	High, Hole, House (Ho.), Hydrant, Hydraulic.
H. R.	Hedge Row.	
H. W.	Hollow Way.	

Abbreviations.	Descriptions of Boundaries.	Object and Descriptive Names.
H. W. M.	- - - -	High Water Mark.
I.	Island.	
In.	Inches from.	
Indt.	- - - - -	Independent.
K.	Kerbstone.	
L.	Lade, Lake, Lane, Leat, Loch, Lock.	Lamp, Letter.
L. B.	- - - -	Letter Box.
L. K.	- - - - -	Lime Kiln.
L. W.	- - - -	Low Water.
L. W. M.	- - - - -	Low Water Mark.
M.	Marsh, Mark, Moat, Mound.	Mile, Mooring.
Meth.	- - - -	Methodist.
M. H.	- - - - -	Man Hole.
M. P.	- - - -	Mile Post, Mooring Post.
M. R.	- - - - -	Mooring Ring.
M. S.	- - - -	Mile Stone.
Munl.	- - - - -	Municipal.
O.	Old.	Office.
O. T.	- - - -	Ordinary Tides.
P.	Paling, Path, Pavement, Pond, Passage, Post, Pool.	Pillar, Plug, Post, Pump.
P. O.	- - - - -	Post Office.
Parly.	- - - -	Parliamentary.
Per. Cur.	- - - - -	Perpetual Curacy.
Pkt.	- - - -	Picket.
Presb.	- - - - -	Presbyterian.
Prim. Meth.	- - - -	Primitive Methodist.
P. H.	- - - - -	Public House.
R.	Railway, Rivers, Road, Rocks, Root.	Railway (Ry.).
R. C.	- - - - -	Roman Catholic.
S.	Side of, Stream, Scar, Sewer, Slope, Stone, Street.	Spring, Stone, Sluice (Sl.).
S. B.	- - - -	Signal Box.
S. C.	- - - - -	Stop Cock.
Sch.	- - - -	School.
S. D.	- - - - -	Sun Dial.
S. G.	- - - -	Sewer Grate.
S. H.	- - - - -	Summer House.
S. L.	- - - -	Signal Lamp.
S. P.	Sewer Pipe.	Signal Post, Sewer Pipe.
S. T.	- - - - -	Spring Tides.
Stn.	- - - -	Station.
Sur.	- - - - -	Surface.
T.	Top.	Tap, Tank, Tides.
T. G.	- - - -	Toll Gate.
Tk.	Track of.	
T. P.	- - - -	Turnpike.
Tr.	- - - - -	Trough.
Und.	Undefined.	
Unitn.	- - - -	Unitarian.
U. P.	- - - - -	United Presbyterian.
V.	- - - -	Valve, Ventilator.
Vic.	- - - - -	Vicarage.
W.	Wall, Water, Wood.	Well, Water.
Wes.	- - - -	Wesleyan.
W. M.	- - - - -	Weighing Machine.
W. P.	- - - -	Water Plug.

AREAS.

Each enclosure has a reference number to the area which is given in this Book; in the case of towns and large villages encircled by a red band, one number and area only are given for the portion within the red band, unless they are contained in more than one parish, in which case a number is given for the portion included in each parish.

The areas are computed to the centre of fence, or other boundary of enclosure, except in the following cases:—

(1.) When the fence or other boundary is also the boundary of a Parish or other Civil Division, which does not follow the centre of the fence, the area is calculated to the Parish or other boundary, and not to the centre.

(2.) The fences, &c., bounding either side of a railway are included wholly within its area.

N.B.—To convert Decimal Fractions of an Acre into Roods and Perches, multiply the decimal first by 4 and then by 40, preserving the same number of decimals in the product.

Examples—

			Acres.				Acres.
			633·357				527·013
			4				4
			1·428				·052
			40				40
A.	R.	P.		A.	R.	P.	
633	1	17	17·120	527	0	2	2·080

TABLE

FOR CONVERTING DECIMAL PARTS OF AN ACRE INTO ROODS AND PERCHES.

Perches.	0 Rood.	1 Rood.	2 Roods.	3 Roods.	Perches.	0 Rood.	1 Rood.	2 Roods.	3 Roods.
0	·000	·250	·500	·750	21	·131	·381	·631	·881
1	·006	·256	·506	·756	22	·137	·387	·637	·887
2	·012	·262	·512	·762	23	·144	·394	·644	·894
3	·019	·269	·519	·769	24	·150	·400	·650	·900
4	·025	·275	·525	·775	25	·156	·406	·656	·906
5	·031	·281	·531	·781	26	·162	·412	·662	·912
6	·037	·287	·537	·787	27	·169	·419	·669	·919
7	·044	·294	·544	·794	28	·175	·425	·675	·925
8	·050	·300	·550	·800	29	·181	·431	·681	·931
9	·056	·306	·556	·806	30	·187	·437	·687	·937
10	·062	·312	·562	·812	31	·194	·444	·694	·944
11	·069	·319	·569	·819	32	·200	·450	·700	·950
12	·075	·325	·575	·825	33	·206	·456	·706	·956
13	·081	·331	·581	·831	34	·212	·462	·712	·962
14	·087	·337	·587	·837	35	·219	·469	·719	·969
15	·094	·344	·594	·844	36	·225	·475	·725	·975
16	·100	·350	·600	·850	37	·231	·481	·731	·981
17	·106	·356	·606	·856	38	·237	·487	·737	·987
18	·112	·362	·612	·862	39	·244	·494	·744	·994
19	·119	·369	·619	·869	40	·250	·500	·750	1·000
20	·125	·375	·625	·875					

ALTITUDES.

The Altitudes are given in feet above the Approximate Mean Water at Liverpool. Those indicated thus (↑B.M.574) refer to marks made on Buildings, Walls, &c.

BOOK OF REFERENCE TO THE PLAN

OF THE

PARISH OF LINKINHORNE,

IN THE

COUNTY OF CORNWALL—(EASTERN DIVISION).

HUNDRED OF EAST.

1884.

No. of Sheet and Plan and No. on Plan.	Area in Acres.	No. of Sheet and Plan and No. on Plan.	Area in Acres.	No. of Sheet and Plan and No. on Plan.	Area in Acres.
Sheet XXVIII. 11:—		Sheet XXVIII. 6:—		Sheet XXVIII. 6:—	
1	·390	(*cont*d.) 33	4·630	(*cont*d.) 66	2·679
2	·563	34	·174	67	1·350
3	·174	35	·681	68	1·779
4	·173	36	3·357	69	2·334
5	1·596	37	4·680	70	·805
6	·040	38	4·778	71	4·336
7	·870	39	·545	72	·235
8	1·028	40	·142	73	·284
9	·912	41	·103	74	·666
10	·820	42	2·062	75	3·626
11	1·059	43	·221	76	2·461
12	2·204	44	·449	77	1·814
13	·080	45	19·722	78	3·093
		46	·537	79	·459
Sheet XXVIII. 6:—		47	·848	80	·697
15	·303	48	2·040	81	·458
16	·355	49	·246	82	·577
17	396·618	50	1·545	83	·795
18	·571	51	2·116	84	·549
19	·320	52	·569	85	·728
20	1·470	53	·958	86	1·830
21	·251	54	·496	87	·251
22	·330	55	·439	88	·492
23	1·566	56	·907	88a	·168
24	2·550	57	·557	89	·376
25	4·822	58	·170	90	·800
26	5·391	59	1·783	91	3·936
27	20·730	60	1·685	92	2·127
28	·353	61	3·425	93	1·168
29	5·273	62	3·379	94	·346
30	3·232	63	2·297	95	·324
31	·261	64	·623	96	·436
32	1·971	65	2·291	97	·165

No. of Sheet and Plan and No. on Plan.	Area in Acres.	No. of Sheet and Plan and No. on Plan.	Area in Acres.	No. of Sheet and Plan and No. on Plan.	Area in Acres.
Sheet XXVIII. 6:—		Sheet XXVIII. 7:—		Sheet XXVIII. 7:—	
(*cont*d.) 98	·530	(*cont*d.) 147	1·678	(*cont*d.) 198	·732
99	·368	148	1·925	199	·106
100	7·804	149	·698	200	·496
101	·826	150	1·029	201	2·163
102	·696	151	·940	202	·881
103	1·126	152	·502	203	·388
104	·601	153	3·052	204	7·795
105	1·470	154	1·092	205	1·246
106	·755	155	2·959	206	·534
107	1·495	156	·580	207	3·314
108	·989	157	·653	208	2·097
109	459·553	158	·055	209	1·528
		159	2·052	210	2·771
Sheet XXVIII. 7:—		160	1·507	211	4·691
110	1·932	161	2·739	212	4·025
111	·996	162	1·746	213	2·041
112	2·168	163	1·102	214	4·384
113	2·623	164	1·252	215	3·895
114	·720	165	·677	216	5·816
115	·574	166	4·241	217	1·474
116	1·259	167	·668	218	7·934
117	·491	168	5·959	219	3·770
118	·083	169	3·596	220	1·416
119	·705	170	2·829	221	2·706
120	·144	171	5·618	222	8·581
121	1·933	172	2·639	223	2·897
122	·430	173	2·674	224	2·593
123	·648	174	2·878	225	3·660
124	·944	175	4·478	226	3·831
125	2·958	176	8·107	227	4·544
126	·744	177	·679	228	2·983
127	1·861	178	·831	229	3·533
128	·596	179	·639	230	2·800
129	1·215	180	1·419	231	2·532
130	2·440	181	2·304	232	3·995
131	1·149	182	3·243	233	1·756
132	2·541	183	4·724	234	4·693
133	2·350	184	3·137	235	3·901
134	2·834	185	1·466	236	2·579
135	3·876	186	·585	237	4·573
136	·386	187	·379	238	4·329
137	·765	188	1·034	239	8·388
138	3·785	189	2·968	240	4·061
139	3·640	190	1·132	241	·789
140	1·061	191	·628	242	·830
141	2·807	192	·165	243	·834
142	1·046	193	·564	244	·711
143	·330	194	3·319	245	·709
144	·181	195	·500	246	·214
145	·661	196	·353	247	7·281
146	·356	197	1·309	248	4·032

No. of Sheet and Plan and No. on Plan.	Area in Acres.
Sheet XXVIII. 7:— (*cont*d.) 249	5·007
250	6·374
251	·683
252	·295
253	·306
254	·350
255	1·040
256	·302
257	1·103
258	3·472
259	2·427
260	1·562
261	1·403
262	3·075
263	5·432
264	4·813
265	·319
266	3·901
267	·686
268	2·877
269	3·852
270	4·506
271	5·721
272	2·151
273	5·393
274	·277
275	3·513
276	3·503
277	·871
278	·626
279	1·045
280	2·702
281	·658
282	·552
283	1·320
284	1·383
285	·355
286	3·261
287	3·052
288	5·075
289	1·018
290	3·766
291	·645
292	·757
293	·637
294	·528
295	4·599
296	1·310
297	·276
298	·228
299	1·161
Sheet XXVIII. 7:— (*cont*d.) 300	2·162
301	2·735
302	2·133
303	·520
304	·886
305	·408
306	3·898
307	3·346
308	·456
309	·257
310	1·232
311	1·548
312	·819
313	·249
314	2·434
315	·234
316	1·121
317	1·475
318	2·997
319	·759
320	1·072
321	·621
322	1·100
323	·656
324	·907
325	1·156
326	2·420
327	2·317
328	1·301
329	5·041
330	5·326
331	2·354
332	5·106
333	·592
334	5·837
335	3·252
336	4·074
337	·953
338	5·484
339	3·442
340	1·059
341	·330
342	·830
343	1·157
344	·655
345	2·658
346	·166
347	2·039
348	4·232
349	3·474
350	1·329
Sheet XXVIII. 7:— (*cont*d.) 351	4·060
352	3·779
353	·335
354	2·399
355	3·270
356	·757
357	2·815
358	1·098
359	5·377
360	7·289
Sheet XXVIII. 8:— 361	2·843
362	3·500
363	4·852
364	2·054
365	1·553
366	·825
367	1·474
368	2·321
369	·499
370	7·413
371	·960
372	8·166
373	·538
374	1·876
375	1·947
376	1·260
377	1·336
378	3·285
379	·728
380	·284
381	·235
382	·872
383	1·156
384	1·342
385	1·095
386	1·482
387	2·393
388	2·991
389	·810
390	1·059
391	3·779
392	6·001
393	1·024
394	31·647
395	6·565
396	·400
397	2·681
398	1·403
399	·252

No. of Sheet and Plan and No. on Plan.	Area in Acres.
Sheet XXVIII. 8:—	
(*cont*d.) 400	·756
401	1·752
402	8·157
403	4·519
405	·363
406	3·151
407	2·851
408	·428
409	1·240
410	4·063
411	·396
412	·677
413	·360
414	·442
415	·928
416	·348
417	·612
418	·116
419	·584
420	2·428
421	1·105
422	3·919
423	4·452
424	3·560
425	3·341
426	3·022
427	3·435
428	3·056
429	8·415
430	·776
431	5·504
432	2·892
433	4·006
434	·547
435	·515
436	1·180
437	3·930
438	2·197
439	3·733
440	3·777
441	1·628
442	3·622
443	2·655
444	·374
445	·106
446	·422
447	·573
448	2·208
449	·480
450	·530
451	·282

No. of Sheet and Plan and No. on Plan.	Area in Acres.
Sheet XXVIII. 8:—	
(*cont*d.) 452	2·310
453	1·753
454	6·276
455	1·869
456	·593
457	4·747
458	4·773
459	1·330
460	·920
461	·775
462	·270
463	2·073
464	1·026
465	2·878
466	1·683
Sheet XXVIII. 1:—	
467	1·980
468	1·089
469	·419
470	433·518
471	3·608
472	4·238
473	14·603
474	4·796
475	7·009
476	5·009
477	4·131
478	7·426
479	4·834
480	45·773
481	·274
482	·834
483	3·394
484	·552
485	1·264
486	1·307
487	2·899
488	·278
Sheet XXVIII. 2:—	
489	1·252
490	1·477
491	1·733
492	1·096
493	·553
494	2·044
495	·870
496	2·037
497	2·037
498	·797

No. of Sheet and Plan and No. on Plan.	Area in Acres.
Sheet XXVIII. 2:—	
(*cont*d.) 499	2·464
500	2·758
501	2·146
502	2·618
503	3·472
504	8·381
505	·280
506	3·432
507	21·000
508	1·108
509	5·018
510	1·621
511	6·512
512	·043
513	1·493
514	10·814
515	2·434
516	1·923
517	4·245
518	1·521
519	·593
520	4·011
521	3·699
522	4·156
523	7·650
524	·780
525	14·828
526	2·534
527	1·310
528	4·560
529	4·131
530	4·008
531	·488
532	·437
533	·866
534	·400
535	1·872
536	1·538
537	·299
538	1·997
539	·839
540	·308
541	1·024
542	·671
543	·665
544	·372
545	·519
546	·317
547	·199
548	2·759
549	·394

No. of Sheet and Plan and No. on Plan.	Area in Acres.	No. of Sheet and Plan and No. on Plan.	Area in Acres.	No. of Sheet and Plan and No. on Plan.	Area in Acres.
Sheet XXVIII. 2:—		Sheet XXVIII. 2:—		Sheet XXVIII. 2:—	
(*cont*d.) 550	4·551	(*cont*d.) 601	·666	(*cont*d.) 652	·674
551	3·523	602	·315	653	1·562
552	·368	603	·459	654	·531
553	4·346	604	·292	655	1·362
554	1·790	605	·251	656	1·049
555	·563	606	·916	657	2·086
556	·952	607	1·062	658	·898
557	·150	608	1·452	659	·123
558	5·883	609	·103	660	1·051
559	3·391	610	2·082	661	·268
560	·603	611	·947	662	2·349
561	·404	612	·128	663	1·289
562	·517	613	2·749	664	2·570
563	·577	614	·598	665	3·134
564	·319	615	1·218	666	2·639
565	2·242	616	5·945	667	2·049
566	·802	617	·907	668	2·165
567	·492	618	24·779	669	·817
568	2·303	619	2·694	670	1·798
569	·508	620	3·229	671	·312
570	·214	621	1·771	672	·305
571	3·726	622	·227	673	1·214
572	4·735	623	2·338	674	2·119
573	1·724	624	2·160	675	5·753
574	·942	625	2·579	676	·380
575	1·063	626	2·168	677	1·212
576	·412	627	3·132	678	·302
577	1·739	628	2·963	679	1·554
578	·437	629	4·583	680	1·007
579	6·966	630	·269	681	4·070
580	1·460	631	2·848	682	·229
581	4·466	632	2·732	683	1·544
582	4·770	633	4·243	684	1·060
583	·623	634	4·115	685	3·019
584	6·195	635	·077	686	1·446
585	·733	636	5·472	687	·698
586	·627	637	7·077	688	1·180
587	·908	638	1·009	689	2·479
588	·732	639	1·139	690	1·589
589	6·441	640	·656	691	1·508
590	·833	641	·156	692	·570
591	1·288	642	1·094	693	1·992
592	·439	643	2·541	694	3·786
593	8·498	644	·920	695	3·879
594	·740	645	1·065	696	3·566
595	2·524	646	·993	697	2·059
596	1·537	647	3·297	698	3·583
597	1·586	648	1·322	699	4·269
598	1·752	649	·438	700	2·196
599	3·949	650	4·118	701	2·197
600	·627	651	·315	702	3·008

No. of Sheet and Plan and No. on Plan.	Area in Acres.	No. of Sheet and Plan and No. on Plan.	Area in Acres.	No. of Sheet and Plan and No. on Plan.	Area in Acres.
Sheet XXVIII. 2:—		Sheet XXVIII. 2:—		Sheet XXVIII. 3:—	
(*cont*d.) 703	2·364	(*cont*d.) 754	·390	(*cont*d.) 803	1·576
704	1·183	755	·805	804	5·625
705	4·358	756	·634	805	3·665
706	·202	757	7·411	806	·040
707	4·786	758	·158	807	·896
708	3·425	759	·296	808	2·689
709	2·166	760	·980	809	·409
710	·862	761	1·276	810	1·493
711	·797	762	·540	811	2·233
712	2·506	763	3·227	812	2·748
713	2·744	764	·948	813	1·379
714	2·373	765	·655	814	1·970
715	·407	766	1·098	815	2·083
716	·221	767	·228	816	4·554
717	·972	768	39·049	817	2·225
718	·729	769	·190	818	·283
719	·807	770	1·117	819	3·242
720	1·455	771	1·090	820	2·506
721	·712	772	2·292	821	2·543
722	·167	773	2·627	822	1·868
723	1·684	774	2·454	823	1·341
724	9·331	775	2·423	824	1·405
725	2·380	776	4·493	825	2·340
726	·152	777	4·615	826	·345
727	1·929	778	3·717	827	·809
728	4·968	779	1·521	828	·896
729	1·294	780	5·802	829	3·419
730	2·102	781	1·663	830	1·691
731	8·607	782	·347	831	1·693
732	5·373	783	1·812	832	2·444
733	4·761	784	·302	833	2·367
734	·973	785	·324	834	1·484
735	2·504	786	3·772	835	5·008
736	·425			836	·890
737	·283	Sheet XXVIII. 3:—		837	·968
738	2·439	787	2·606	838	2·551
739	2·854	788	1·422	839	1·017
740	2·953	789	·802	840	1·062
741	·135	790	2·452	841	3·752
742	2·829	791	1·119	842	·594
743	3·717	792	·826	843	·380
744	4·657	793	·461	844	2·962
745	3·379	794	·749	845	2·655
746	3·393	795	·437	846	2·537
747	·095	796	·665	847	·410
748	3·861	797	·995	848	·526
749	4·017	798	·378	849	3·543
750	1·406	799	·468	850	·476
751	·208	800	1·912	851	1·224
752	2·916	801	·508	852	5·070
753	·342	802	·698	853	6·787

No. of Sheet and Plan and No. on Plan.	Area in Acres.	No. of Sheet and Plan and No. on Plan.	Area in Acres.	No. of Sheet and Plan and No. on Plan.	Area in Acres.
Sheet XXVIII. 3 :—		Sheet XXVIII. 3 :—		Sheet XXVIII. 3 :—	
(*cont*d.) 854	5·944	(*cont*d.) 905	·474	(*cont*d.) 956	4·005
855	·575	906	·222	957	3·999
856	9·510	907	·497	958	3·965
857	·311	908	·665	959	2·565
858	4·115	909	1·179	960	3·448
859	·746	910	2·557	961	2·395
860	2·439	911	1·702	962	3·399
861	·947	912	·235	963	3·464
862	·952	913	5·646	964	2·458
863	2·081	914	1·901	965	2·462
864	·968	915	4·748	966	2·630
865	1·659	916	1·314	967	5·443
866	2·986	917	1·197	968	2·518
867	6·572	918	1·309	969	2·114
868	1·152	919	2·890	970	1·789
869	7·458	920	·795	971	3·637
870	6·224	921	·275	972	3·409
871	5·655	922	1·594	973	2·388
872	6·141	923	·203	974	2·023
873	·355	924	·203	975	·260
874	1·623	925	1·853	976	·901
875	1·494	926	3·620	977	1·104
876	2·915	927	2·570	978	·453
877	1·740	928	1·071	979	1·486
878	1·828	929	·622	980	·767
879	·873	930	·576	981	1·481
880	·592	931	2·238	982	·690
881	2·665	932	·716	983	·967
882	2·405	933	1·113	984	1·178
883	1·115	934	·813	985	4·399
884	·389	935	·543	986	1·197
885	3·234	936	1·184	987	·726
886	2·764	937	·666	988	1·099
887	2·693	938	·258	989	·281
888	2·775	939	2·106	990	1·157
889	2·330	940	1·258	991	·377
890	2·957	941	·613	992	1·907
891	4·843	942	1·536	993	·207
892	2·651	943	·285	994	2·290
893	2·095	944	4·241	995	5·445
894	6·437	945	2·909	996	·586
895	4·803	946	1·474	997	·347
896	2·893	947	4·903	998	1·068
897	·262	948	2·060	999	·208
898	3·329	949	2·911	1000	1·099
899	3·793	950	2·192	1001	1·399
900	1·680	951	2·528	1002	·219
901	1·767	952	3·417	1003	·964
902	5·217	953	4·672	1004	1·870
903	1·724	954	3·565	1005	1·400
904	2·894	955	2·731	1006	·697

No. of Sheet and Plan and No. on Plan.	Area in Acres.	No. of Sheet and Plan and No. on Plan.	Area in Acres.	No. of Sheet and Plan and No. on Plan.	Area in Acres.
Sheet XXVIII. 3:—		Sheet XXVIII. 3:—		Sheet XXVIII. 3:—	
(*cont*d.) 1007	2·070	(*cont*d.) 1058	·834	(*cont*d.) 1107	·846
1008	1·500	1059	·469	1108	·465
1009	1·042	1060	·152	1109	·981
1010	2·940	1061	·417	1110	1·872
1011	2·160	1062	1·638	1111	2·951
1012	1·397	1063	1·135	1112	5·094
1013	1·307	1064	·385	1113	4·255
1014	2·059	1065	·856	1114	9·883
1015	·998	1066	·745	1115	8·696
1016	5·568	1067	2·842	1116	1·173
1017	2·528	1068	3·676	1117	8·708
1018	·985	1069	5·196	1118	4·194
1019	2·422	1070	5·543	1119	3·287
1020	1·878	1070a	·140	1120	4·937
1021	·805	1071	4·236	1121	2·860
1022	1·903	1072	3·914	1122	3·543
1023	·940	1073	4·209	1123	3·446
1024	·795	1074	3·980	1124	3·308
1025	·654	1075	3·469	1125	6·483
1026	·358	1076	4·782	1126	2·586
1027	·845	1077	3·631	1127	2·760
1028	·330	1078	2·988	1128	4·066
1029	1·110	1079	2·320	1129	3·003
1030	7·691	1080	3·240	1130	6·078
1031	·940	1081	·867	1131	4·719
1032	4·129	1082	·547	1132	3·983
1033	5·371	1083	1·415	1133	4·682
1034	4·720	1084	1·531	1134	1·398
1035	6·414	1085	3·102	1135	2·823
1036	2·136	1086	·140	1136	4·066
1037	7·075	1087	2·011	1137	3·408
1038	6·177	1088	1·883	1138	2·609
1039	3·157	1089	3·352	1139	3·331
1040	1·232	1090	2·423	1140	1·413
1041	7·776	1091	1·492	1141	1·808
1042	2·537	1092	·811	1142	2·873
1043	2·209	1092a	·363	1143	1·641
1044	2·066	1093	·078	1144	3·235
1045	3·339	1094	3·717	1145	1·113
1046	1·311	1095	4·505	1146	1·316
1047	1·471	1096	·351	1147	1·715
1048	·843	1097	1·349	1148	2·201
1049	3·726	1098	1·364	1149	3·012
1050	·666	1099	2·153	1150	1·930
1051	1·011	1100	·636	1151	4·231
1052	·759	1101	1·130	1152	2·318
1053	2·246	1102	·186	1153	3·460
1054	·359	1103	·150	1154	·495
1055	3·527	1104	1·026	1155	1·230
1056	3·079	1105	·556	1156	·870
1057	2·437	1106	·680	1157	·982

No. of Sheet and Plan and No. on Plan.	Area in Acres.
Sheet XXVIII. 3:—	
(*cont*d.) 1158	1·413
1159	6·533
1160	7·138
1161	·827
1162	1·267
1163	·307
1164	3·488
1165	·495
1166	2·786
1167	6·075
1168	5·379
1169	3·919
1170	·577
1171	1·075
1172	2·679
1173	2·949
1174	·638
1175	1·167
1176	1·841
1177	·355
1178	3·703
1179	3·246
1180	2·807
1181	·711
1182	2·445
1183	1·674
1184	2·937
1185	1·310
1186	·497
1187	1·168
1188	1·524
1189	·595
1190	·707
1191	·776
1192	1·112
1193	·253
1194	·279
1195	1·276
1196	2·066
1197	·369
1198	·841
1199	·185
1200	·322
1201	1·418
1202	1·560
1203	2·516
1204	·841
1205	1·031
1206	1·969
1207	2·252
1208	1·694

No. of Sheet and Plan and No. on Plan.	Area in Acres.
Sheet XXVIII. 3:—	
(*cont*d.) 1209	2·118
1210	·947
1211	5·989
1212	4·371
1213	3·338
1214	·645
1215	2·330
1216	3·372
1217	·681
1218	2·172
1219	5·162
Sheet XXVIII. 4:—	
1220	·354
1221	1·057
1222	1·153
1223	5·000
1224	·455
1225	·457
1226	1·982
1227	3·255
1228	1·512
1229	2·534
1230	·377
1231	·829
1232	·963
1233	11·717
1234	2·310
1235	·658
1236	6·727
1237	3·436
1238	1·249
1239	·926
1240	·168
1241	2·258
1242	5·556
1243	·234
1244	1·378
1245	1·854
1246	·450
1247	1·049
1248	·971
1249	3·914
1250	3·471
1251	3·186
1252	3·397
1253	3·715
1254	3·781
1255	4·018
1256	2·840
1257	·609

No. of Sheet and Plan and No. on Plan.	Area in Acres.
Sheet XXVIII. 4:—	
(*cont*d.) 1258	3·833
1259	3·336
1260	·662
1261	1·017
1262	·294
1263	·028
1264	1·097
1265	·469
1266	1·979
1267	1·097
1268	1·887
1269	·629
1270	1·748
1271	·680
1272	5·574
1273	·936
1274	·921
1275	3·463
1276	4·255
1277	8·051
1278	6·620
1279	4·050
1280	5·630
1281	1·117
1282	1·093
1283	2·225
1284	2·286
1285	3·038
1286	4·869
1287	1·244
1288	1·990
1289	4·371
1290	1·794
1291	3·622
1292	4·193
1293	1·229
1294	1·865
1295	2·573
1296	·716
1297	·309
1298	·518
1299	·716
1300	·861
1301	·202
1302	1·169
1303	1·196
1304	·183
1305	·599
1306	1·186
1307	1·987
1308	1·361

No. of Sheet and Plan and No. on Plan.	Area in Acres.
Sheet XXVIII. 4 :—	
(*cont*d.) 1309	6·109
1310	3·282
1311	4·184
1312	3·443
1313	5·475
1314	2·367
1315	3·276
1316	3·555
1317	1·363
1318	2·978
1319	2·502
1320	1·502
1321	5·305
1322	1·188
1323	·466
1324	5·241
1325	·692
1326	7·541
1327	5·159
1328	5·731
1329	9·013
1330	3·090
1331	4·069
1332	3·129
1333	3·655
1334	2·877
1335	1·586
1336	·262
1337	1·727
1338	4·242
1339	2·163
1340	3·087
1341	4·572
1342	2·059
1343	2·567
1344	2·234
1345	5·415
1346	1·185
1347	4·667
1348	5·101
1349	4·280
1350	2·776
1351	2·838
1352	3·942
1353	·814
1354	6·326
1355	1·882
1356	2·876
1357	·479
1358	1·671
1359	1·158

No. of Sheet and Plan and No. on Plan.	Area in Acres.
Sheet XXVIII. 4 :—	
(*cont*d.) 1360	·624
1361	3·888
1362	1·367
1363	·962
1364	·426
1365	6·963
1366	3·196
1367	5·330
1368	4·630
1369	5·350
1370	2·548
1371	4·770
1372	·942
1373	1·002
1374	7·262
1375	1·967
1376	2·218
1377	1·481
1378	4·980
1379	5·676
1380	3·098
1381	3·077
1382	3·522
1383	3·410
1384	4·053
1385	8·207
1386	2·938
1387	2·156
1388	3·966
1389	·172
1390	1·042
1391	·335
1392	·075
1393	·206
1394	·474
1395	·785
1396	·960
1397	1·103
1398	·387
1399	3·534
1400	5·798
1401	2·006
1402	·252
1403	6·510
1404	7·761
1405	2·857
1406	2·727
1407	4·004
1408	7·964
1409	2·216
1410	2·021

No. of Sheet and Plan and No. on Plan.	Area in Acres.
Sheet XXVIII. 4 :—	
(*cont*d.) 1411	4·775
1412	3·228
1413	·115
1414	3·326
1415	9·200
1416	4·898
1417	·589
1418	2·256
1419	5·249
1420	7·253
1421	1·088
1422	5·480
1423	·226
1424	1·108
1425	2·126
1426	2·581
1427	2·576
1428	1·434
1429	·655
1430	1·912
1431	·270
1432	3·284
1433	3·496
1434	3·705
1435	·959
1436	5·948
1437	3·400
1438	4·052
1439	6·379
1440	9·220
1441	1·224
1442	·385
1443	2·098
1444	·314
Sheet XXII. 14 :—	
1445	1·402
1446	·056
1447	2·050
1448	3·074
1449	3·055
1450	1·908
1451	1·972
1452	·247
1453	1·608
Sheet XXII. 15 :—	
1454	2·858
1455	3·406
1456	·287
1457	·681

No. of Sheet and Plan and No. on Plan.	Area in Acres.
Sheet XXII. 15 :—	
(*cont*d.) 1458	3·949
1459	·405
1460	·563
1461	3·819
1462	·453
1463	2·205
1464	4·829
1465	2·279
1466	3·337
1467	1·766
1468	·487
1469	·662
1470	·246
1471	1·720
1472	5·560
1473	·215
1474	2·352
Sheet XXII. 16 :—	
1475	·155
1476	·106
1477	1·380
1478	3·048
1479	7·204
1480	3·475
1481	2·138
1482	5·346
1483	6·102
1484	5·802
1485	4·339
1486	6·347
1487	·537
1488	·491
1489	·910
1490	12·279
1491	·142
1492	·170
1493	·612
1494	2·998
1495	·839
1496	2·421
1497	·664
1498	·948
1499	·350
1500	1·372
1501	6·724
1502	2·084
1503	7·863
1504	·685
1505	5·801
1506	1·377

No. of Sheet and Plan and No. on Plan.	Area in Acres.
Sheet XXII. 16 :—	
(*cont*d.) 1507	·578
1508	·285
1509	·518
1510	·975
1511	3·293
1512	·100
1513	2·714
1514	3·473
1515	2·784
1516	·680
1517	3·022
1518	·419
1519	2·221
1520	1·714
1521	5·112
1522	1·701
1523	3·282
1524	3·316
1525	5·686
1526	5·027
1527	7·668
1528	6·088
1529	5·354
1530	7·579
1531	7·952
1532	3·526
1533	1·867
1534	3·714
1535	1·194
1536	4·082
1537	1·407
1538	·504
1539	5·492
1540	2·372
1541	3·458
1542	·299
1543	·718
1544	5·948
1545	·118
1546	1·882
1547	·910
1548	·721
1549	1·078
1550	1·482
1551	1·448
1552	3·239
1553	3·429
1554	3·570
1555	2·895
1556	·813
1557	·304

No. of Sheet and Plan and No. on Plan.	Area in Acres.
Sheet XXII. 16 :—	
(*cont*d.) 1558	3·470
1559	1·184
1560	2·533
1561	2·525
1562	1·045
1563	8·422
1564	6·920
1565	3·874
1566	2·341
1567	·685
1568	1·232
1569	·945
1570	13·322
1571	9·842
1572	8·999
1573	3·750
1574	3·173
1575	3·562
1576	3·142
1577	4·674
1578	4·795
1579	5·298
1580	·415
1581	1·367
1582	3·110
1583	5·145
1584	7·812
1585	4·588
1586	·058
1587	8·766
1588	8·804
1589	3·285
1590	4·263
1591	3·070
1592	3·686
1593	5·257
1594	2·850
1595	11·489
1596	2·152
1597	2·720
1598	2·540
1599	4·412
1600	5·659
1601	5·279
1602	6·204
1603	4·982
1604	6·090
1605	8·840
1606	3·948
1607	4·353
1608	5·313

No. of Sheet and Plan and No. on Plan.	Area in Acres.
Sheet XXII. 16:—	
(*cont*d.) 1609	1·401
1610	5·613
1611	5·932
1612	5·216
1613	3·389
1614	·357
1615	10·560
1616	5·742
1617	·232
1618	4·697
1619	5·059
1620	3·613
1621	3·875
1622	8·150
1623	7·911
1624	6·154
1625	1·158
1626	6·568
1627	·562
1628	3·280
1629	8·216
1630	10·564
1631	17·647
1632	8·352
1633	12·593
1634	4·435
1635	5·843
1636	1·364
1637	5·424
1638	2·412
1639	2·200
1640	·418
1641	6·409
1642	·163
1643	·135
1644	2·458
1645	·127
1646	1·060
1647	1·112
1648	·423
1649	1·165
1650	·198
1651	·326
1652	·954
1653	2·194
1654	1·920
1655	·832
1656	3·187
1657	3·700
1658	6·959
1659	10·090

No. of Sheet and Plan and No. on Plan.	Area in Acres.
Sheet XXII. 16:—	
(*cont*d.) 1660	3·725
1661	3·431
1662	2·855
1663	8·109
1664	4·966
1665	·174
1666	4·790
1667	4·012
1668	·672
1669	1·440
1670	3·773
1671	6·156
1672	·341
1673	3·493
1674	3·106
1675	3·617
1676	8·052
1677	8·886
1678	7·450
1679	3·502
1680	1·756
1681	6·581
1682	9·360
1683	6·597
1684	4·538
1685	11·133
1686	5·658
1687	7·056
1688	6·423
1689	1·412
1690	·254
1691	2·202
1692	4·752
1693	4·660
1694	1·846
1695	·525
1696	·628
1697	·806
1698	·512
1699	·338
1700	2·399
1701	2·817
1702	1·345
1703	·339
1704	·262
1705	·325
1706	1·971
1707	4·097
1708	·852
1709	·137
1710	2·330

No. of Sheet and Plan and No. on Plan.	Area in Acres.
Sheet XXII. 16:—	
(*cont*d.) 1711	7·606
1712	·171
1713	·388
1714	·062
1715	4·009
1716	3·038
1717	·526
1718	1·007
1719	·208
1720	·832
1721	1·831
1722	·613
1723	·275
1724	5·628
1725	2·431
1726	·222
1727	1·894
1728	2·616
1729	4·015
1730	8·445
1731	2·524
1732	3·965
1733	7·911
1734	11·949
1735	11·723
1736	9·973
1737	·665
1738	3·335
1739	2·301
Sheet XXII. 12:—	
1740	4·312
1741	2·973
1742	4·804
1743	9·135
1744	8·939
1745	11·220
1746	5·823
1747	4·407
1748	·381
1749	4·905
1750	4·913
Sheet XXIII. 18:—	
1751	3·874
1752	4·697
1753	1·239
1754	4·684
1755	3·264

No. of Sheet and Plan and No. on Plan.	Area in Acres.	No. of Sheet and Plan and No. on Plan.	Area in Acres.	No. of Sheet and Plan and No. on Plan.	Area in Acres.
Sheet XXII. 15:—		Sheet XXII. 15:—		Sheet XXII. 15:—	
(*cont*d.) 1756	7·156	(*cont*d.) 1807	2·238	(*cont*d.) 1857	3·393
1757	4·347	1808	2·620	1858	1·760
1758	3·125	1809	3·561	1859	1·907
1759	2·909	1810	·848	1860	2·315
1760	4·291	1811	2·413	1861	2·828
1761	4·131	1812	1·822	1862	·132
1762	2·820	1813	3·330	1863	1·090
1763	3·580	1814	2·730	1864	2·552
1764	·471	1815	2·886	1865	3·261
1765	3·253	1816	1·609	1866	1·199
1766	3·206	1817	2·636	1867	·624
1767	1·041	1818	2·580	1868	·689
1768	1·086	1819	·205	1869	9·054
1769	·304	1820	·378	1870	·275
1770	·707	1821	1·662	1871	8·143
1771	1·448	1822	1·051	1872	·404
1772	1·564	1823	·728	1873	·827
1773	1·071	1823a	·258	1874	·733
1774	·296	1824	2·078	1875	·149
1775	·550	1825	·847	1876	·129
1776	·546	1826	·519	1877	·740
1777	·964	1827	4·262	1878	·407
1778	·372	1828	2·926	1879	1·024
1779	·364	1829	2·893	1880	1·646
1780	·503	1830	3·001	1881	1·205
1781	·127	1831	·469	1882	1·612
1782	·824	1832	11·619	1883	1·908
1783	·216	1833	1·008	1884	5·244
1784	3·416	1834	15·892	1885	7·426
1785	·388	1835	6·437	1886	1·263
1786	4·795	1836	3·704	1887	·977
1787	3·327	1837	3·429	1888	2·521
1788	2·675	1838	·562	1888a	·576
1789	·442	1839	·281	1889	1·910
1790	·841	1840	·166	1890	1·287
1791	·490	1841	1·103	1891	·306
1792	·213	1842	1·007	1892	1·471
1793	·949	1843	·087	1893	1·234
1794	1·603	1844	1·467	1894	3·123
1795	2·738	1845	3·313	1895	·505
1796	4·588	1846	·621	1896	·201
1797	2·219	1847	5·879	1897	·530
1798	3·736	1848	2·748	1898	1·921
1799	4·305	1849	2·662	1899	·843
1800	1·218	1850	·257	1900	·634
1801	1·358	1851	2·804	1901	·405
1802	·182	1852	1·907	1902	1·040
1803	·740	1853	2·395	1903	2·306
1804	1·198	1854	5·712	1904	1·464
1805	·309	1855	·082	1905	9·343
1806	2·681	1856	5·367	1906	2·701

No. of Sheet and Plan and No. on Plan.	Area in Acres.
Sheet XXII. 15:—	
(*contd.*) 1907	·717
1908	·708
1909	·700
1910	·724
1911	2·978
1912	3·431
1913	3·461
1914	2·353
1915	·168
1916	3·426
1917	6·176
1918	4·810
1919	·938
1920	5·817
1921	2·554
1922	1·421
1923	4·184
1924	5·974
1925	3·419
1926	3·404
1927	3·803
1928	3·751
1929	·468
1930	4·028
1931	2·352
1932	·527
1933	·503
1934	1·570
1935	1·823
1936	·335
1937	·760
1938	·549
1939	1·212
1940	2·058
1941	2·277
1942	2·186
1943	2·236
1944	2·087
1945	2·876
1946	4·668
1947	2·723
1948	2·734
1949	3·669
1950	·991
1951	2·527
1951a	1·382
1952	2·317
1953	·038
1954	1·344
1955	3·044
1956	7·887

No. of Sheet and Plan and No. on Plan.	Area in Acres.
Sheet XXII. 15:—	
(*contd.*) 1957	4·105
1958	1·516
1959	2·223
1960	1·600
1961	6·116
1962	3·890
1963	3·686
1964	3·091
1965	·163
1966	2·974
1967	1·177
1968	1·248
1969	2·045
1970	4·363
1971	2·447
1972	3·516
1973	1·397
1974	6·501
1975	4·456
1976	·329
1977	3·897
1978	2·308
1979	6·374
1980	5·352
Sheet XXII. 11:—	
1981	·108
Sheet XXII. 14:—	
(*contd.*) 1982	·568
1983	2·063
1984	·291
1985	2·227
1986	·373
1987	·429
1988	1·990
1989	2·309
1990	2·581
1991	3·122
1992	4·013
1993	·416
1994	·135
1995	·749
1996	·504
1997	·176
1998	1·368
1999	·297
2000	·927
2001	1·038
2002	4·884
2003	2·627

No. of Sheet and Plan and No. on Plan.	Area in Acres.
Sheet XXII. 14:—	
(*contd.*) 2004	·596
2005	·121
2006	1·927
2007	3·189
2008	·250
2009	1·319
2010	·219
2011	·216
2012	1·495
2013	·282
2014	4·684
2015	1·232
2016	1·509
2017	19·952
2018	1·742
2019	5·158
2020	2·055
2021	·948
2022	·417
2023	2·005
2024	1·891
2025	·271
2026	·889
2027	·380
2028	·240
2029	1·723
2030	1·600
2031	·596
2032	2·240
2033	2·344
2034	1·123
2035	1·489
2036	·705
2037	2·925
2038	3·887
2039	1·442
2040	·348
2041	2·825
2042	1·960
2043	1·743
2044	2·411
2045	3·182
2046	1·703
2047	1·363
2048	2·279
2049	1·841
2050	·765
2051	·400
2052	2·578
2053	2·602
2054	2·798

No. of Sheet and Plan and No. on Plan.	Area in Acres.
Sheet XXII. 14:—	
(*cont*d.) 2055	3·546
2056	4·134
2057	2·240
2058	2·820
2059	·490
Sheet XXII. 12:—	
(*cont*d.) 2060	·033
2061	·750
2062	7·146
2063	3·589
2064	3·550
2065	5·131
2066	3·479
2067	·176
2068	6·744
2069	1·805
2070	2·316
2071	4·079
2072	5·417
2073	7·850
2074	·566
2075	·242
2076	·908
2077	14·045
2078	9·945
2079	5·339
2080	7·573
2081	7·957
2082	8·138
2083	·918
2084	5·777
2085	5·509
2086	4·443
2087	4·823
2088	4·559
2089	5·535
2090	5·550
2091	2·925
2092	4·239
2093	5·112
2094	4·927
2095	5·752
2096	2·678
2096a	2·529
2097	4·825
2098	5·627
2099	2·726
2100	3·096
2101	4·278
2102	·215

No. of Sheet and Plan and No. on Plan.	Area in Acres.
Sheet XXII. 12:—	
(*cont*d.) 2103	·806
2104	·405
2105	1·271
2106	1·550
2107	·956
2108	·663
2109	3·646
2110	·223
2111	·700
2112	5·953
2113	3·622
2114	3·263
2115	·454
2116	2·516
2117	1·305
2118	·975
2119	1·344
2120	·244
2121	7·329
2122	4·923
2123	2·053
2124	7·073
2125	4·705
2126	2·017
2127	8·898
2128	·509
2129	1·096
2130	·889
2131	4·287
2132	·177
2133	·646
2134	5·599
2135	3·149
2136	·135
2137	3·438
2138	3·909
2139	2·918
2140	9·245
2141	6·495
2142	7·441
2143	4·941
2144	·818
2145	2·536
2146	·272
2147	3·637
2148	2·886
2149	3·060
2150	·428
2151	·569
2152	·572
2153	1·018

No. of Sheet and Plan and No. on Plan.	Area in Acres.
Sheet XXII. 12:—	
(*cont*d.) 2154	·352
2155	·284
2156	3·390
2157	1·920
2158	2·091
2159	6·918
2160	4·648
2161	1·557
2162	3·406
2163	4·816
2164	5·740
2165	5·802
2166	·208
2167	5·806
2168	5·789
2169	3·868
2170	4·180
2171	3·540
2172	7·258
2173	2·891
2174	4·659
2175	3·255
2176	2·669
2177	5·148
2178	9·594
2179	3·614
2180	8·046
2181	7·319
2182	·803
2183	2·878
2184	6·616
2185	4·983
2186	5·930
2187	8·163
2188	10·115
2189	1·575
2190	7·460
2191	7·450
2192	2·341
2193	·265
2194	·666
2195	·503
2196	3·266
2197	2·438
2198	·418
2199	·623
2200	·300
2201	1·376
2202	1·290
2203	2·103
2204	1·995

No. of Sheet and Plan and No. on Plan.	Area in Acres.
Sheet XXII. 12:—	
(*cont*d.) 2205	1·585
2206	·693
2207	4·781
2208	·402
2209	6·129
2210	4·688
2211	1·313
2212	1·054
2213	2·718
2214	6·101
2215	6·508
2216	3·253
2217	5·098
2218	3·998
2219	2·380
2219a	·118
2220	2·146
2221	5·538
2222	3·932
2223	5·344
2224	5·450
2225	4·508
2226	·452
2227	1·424
2228	·606
2229	·195
2230	4·689
2231	·678
2232	3·246
2233	1·370
2234	2·786
2235	2·198
2236	9·641
2237	7·692
2238	8·582
2239	·906
2240	·193
2241	·961
2242	·627
2243	2·714
2244	·818
2245	2·220
2246	4·295
2247	5·351
2248	3·808
2249	3·805
2250	3·350
2251	2·968
2252	3·636
2253	2·200
2254	·573
Sheet XXII. 12:—	
(*cont*d.) 2255	·283
2256	·549
2257	·232
2258	·757
2259	2·940
2260	1·768
2261	3·815
2262	3·938
2263	5·335
2264	6·970
2265	4·728
2266	6·441
2267	3·040
2268	4·899
2269	·452
2270	6·931
2271	·198
2272	3·231
2273	2·564
2274	·605
2275	2·015
2276	1·560
2277	4·752
2278	3·717
2279	·572
2280	1·630
2281	·760
2282	1·006
2283	1·164
2284	2·536
2285	2·500
2286	·442
2287	1·506
2288	·256
2289	6·102
2290	4·762
2291	5·112
2292	·843
2293	·533
2294	·339
2295	·629
2296	·166
2297	·426
2298	·196
2299	1·050
2300	2·010
2301	1·450
2302	·569
2303	5·778
2304	2·329
2305	7·362
Sheet XXII. 12:—	
(*cont*d.) 2306	1·276
2307	4·546
2308	·726
2309	3·138
2310	1·002
2311	2·281
2312	11·593
2313	7·285
2314	7·769
2315	2·335
2316	3·878
2317	3·367
2318	3·234
Sheet XXII. 8:—	
2319	3·722
2320	3·014
2320a	·866
2321	4·195
2322	4·408
2323	·850
2324	3·579
2325	5·428
2326	4·738
2327	12·804
2328	5·319
2329	5·174
2330	5·221
Sheet XXII. 11:—	
(*cont*d.) 2331	5·160
2332	5·516
2333	6·530
2334	·471
2335	7·876
Sheet XXIII. 9:—	
2336	4·295
2337	2·155
2338	3·989
2339	3·505
2340	4·490
2341	4·820
2342	6·734
2343	2·000
2344	·246
2345	4·727
Sheet XXII. 7:—	
2346	4·171
2347	3·003

No. of Sheet and Plan and No. on Plan.	Area in Acres.
Sheet XXII. 7:—	
(*cont^d.*) 2348	1·725
Sheet XXII. 8:—	
(*cont^d.*) 2349	2·212
2350	5·813
2351	10·442
2352	8·878
2353	5·482
2354	·055
2355	5·991
2356	·146
2357	·706
2358	2·817
2359	3·211
2360	3·257
2361	3·057
2362	2·263
2363	4·263
2364	2·597
2365	2·309
2366	4·743
2367	2·275
2368	2·554
2369	1·665
2370	1·376
2371	1·084
2372	4·031
2373	3·941
2374	·918
2375	1·754
2376	·580
2377	·084
2378	·536
2379	·620
2380	1·225
2381	2·978
2382	·769
2383	9·304
2384	6·165
2385	7·106
2386	5·322
2387	3·831
2388	4·539
2389	6·320
2390	7·382
2391	9·499
2392	6·540
2393	6·514
2394	5·633
2395	1·935
2396	12·673
Sheet XXII. 8:—	
(*cont^d.*) 2397	2·533
2398	4·950
2399	5·634
2400	·258
2401	6·086
2402	3·527
2403	4·100
2404	5·702
2405	1·001
2406	2·135
2407	1·865
2408	·865
2409	1·057
2410	1·417
2411	1·525
2412	·359
2413	·742
2414	·593
2415	·360
2416	·235
2417	2·443
2418	7·160
2419	·467
2420	1·848
2421	2·775
2422	1·181
2423	·770
2424	·398
2425	·695
2426	2·231
Sheet XXIII. 5:—	
2427	5·697
2428	1·114
Sheet XXIII. 13:—	
(*cont^d.*) 2428a	·155
2429	4·187
2429a	3·155
2430	3·187
2431	·740
2432	6·326
2433	·098
2434	·471
2435	1·430
2436	·547
2437	·667
2438	·847
2439	3·379
2440	·733
2441	11·664
Sheet XXIII. 13:—	
(*cont^d.*) 2442	4·241
2443	·166
2444	1·947
2445	2·292
2446	2·692
2447	4·243
2448	1·570
2449	3·720
Sheet XXIII. 9:—	
(*cont^d.*) 2450	·123
2451	2·470
2452	1·870
2453	3·118
2454	·440
2455	2·734
2456	4·294
2457	1·447
2458	1·344
2459	3·051
2460	·713
2461	·526
2462	4·266
2463	4·015
2464	4·755
2465	·621
2466	1·302
2467	1·058
2468	·530
2469	2·806
2470	·819
2471	1·165
2472	2·977
2473	1·879
2474	2·300
2475	2·806
2476	3·959
2477	5·861
2478	6·403
2479	2·853
2480	2·554
2481	5·056
2482	5·310
2483	4·326
2484	·687
2485	2·036
2486	3·908
2487	·061
2488	3·726
2489	5·896
2490	5·166

No. of Sheet and Plan and No. on Plan.	Area in Acres.	No. of Sheet and Plan and No. on Plan.	Area in Acres.	No. of Sheet and Plan and No. on Plan.	Area in Acres.
Sheet XXIII. 9 :—		Sheet XXIII. 5 :—		Sheet XXIII. 5 :—	
(*cont*^{d}.) 2491	4·091	(*cont*^{d}.) 2496	5·988	(*cont*^{d}.) 2503	·655
2492	7·420	2497	2·024	2504	2·489
2493	4·246	2498	·008		7924·365
		2499	·083		
Sheet XXIII. 5 :—		2500	7·628		
(*cont*^{d}.) 2494	1·542	2501	1·265		
2495	2·706	2502	4·245		

RECAPITULATION.

Description.	Acres.
Land - - - -	7749·572
Roads - - - -	153·660
Railways - - -	—
Water - - - -	21·133
Salt-marsh - - -	—
Foreshore - - - -	—
Total - -	7924·365
Tidal water adjoining - -	—

INDEX TO PLACES

IN THE

PARISH OF LINKINHORNE.

COUNTY OF CORNWALL.

Name of Place.	No. of Sheet. 6-inch scale.	No. of Sheet. 25·344 in. scale.
Addicroft - -	XXVIII.	3
Ashwell - -	XXII.	12
Beaton's Park -	"	"
Beneathwood -	XXVIII.	4
Beneathwood Mine	"	"
Blackham - -	XXII.	14
Blackkam Cottages	"	"
Botternell - -	"	15
Browda - -	XXVIII.	8
Bunchadon Pool -	XXII.	16
Caradon Town -	XXVIII.	7
Caradon Wood Mine - -	"	8
Cellars - -	"	4
Cheesewring -	"	2
Cheesewring Farm	"	"
Clampit - -	XXII.	16
Dalston - -	"	15
Darley - -	XXVIII.	2
Darley Mine -	"	"
Darley Villa -	"	3
Downgate - -	"	7
Dunsley - -	"	6
Dunsley Wheal Phœnix - -	"	"
East Caradon Mine	"	11
East Phœnix Mine	"	2
Exwell - -	XXII.	12
Great Lanhargy -	"	16
Greenhead - -	XXVIII.	7
Grove Cottage -	"	4
Gullacoombe - -	XXIII.	9
Hall - -	XXVIII.	3
Halwell - -	XXII.	12
Halwinnick Butts -	"	16
Henwood - -	XXVIII.	2
Higher Lake -	"	3
Higher Millcoombe	"	4
Higher Netherton -	"	3
Higher Plushays -	"	7
Higher Rillaton -	XXII.	15
Higher Trefrize -	"	8
Higher Trelabe -	"	12
Hightrip - -	"	16
Kersbrook - -	"	12
Kersbrook Cross -	"	16
Kingscoombe -	"	12
Knowle - -	XXVIII.	2
Ley - - -	"	7
Leymill - -	"	"
Linkinhorne -	"	4
Little Lanhargy -	XXII.	16
Little Trelabe -	"	12
Liverscoombe -	XXVIII.	3
Longridge - -	"	8
Lower Addicroft -	"	3
Lower Lake -	"	"
Lower Millcoombe	"	4
Lower Rillaton -	XXII.	15
Lower Trefrize -	"	12
Lower Trelabe -	"	"
Marke Valley Mine	XXVIII.	7
Measham - -	"	3
Middle Trefrize -	XXII.	12
Millpool - -	XXVIII.	3
Mutton Corner -	"	6

Name of Place.	No. of Sheet. 6-inch scale.	No. of Sheet. 25·344 in. scale.
Netherton - -	XXVIII.	3
Newhouses - -	"	"
Newland - -	"	2
Northcoombe -	XXII.	15
North Wardbrook -	XXVIII.	2
Notter - -	XXII.	14
Patrieda - -	"	16
Patrieda Barn -	XXVIII.	4
Pendowry - -	"	7
Pengelly - -	XXII.	16
Phœnix United Mine - -	XXVIII.	2
Plashmill - -	"	7
Plushays - -	"	3
Rillamill - -	"	"
Rylands - -	XXII.	16
Sharp Tor - -	XXVIII.	2
Sharptor - -	"	"
Sharptor Mine -	"	"
Southcoombe -	XXII.	15
South Phœnix Mine - -	XXVIII.	6
South Yolland -	"	7
Starabridge - -	XXII.	15
Sterts - -	XXVIII.	3
St. Mellor's Church (Vicarage) - -	"	4
Sunrising - -	XXII.	14
Sutton - -	XXVIII.	3
Terefters - -	XXII.	12
Trefrize Mill -	"	8
Tregoiffe - -	"	12
Tregoiffe Cottage -	"	"
Treovis - -	"	15
Trewassick - -	XXVIII.	4
Upton - -	"	3
Upton Cross - -	"	7
Vicarage - -	XXII.	16
Wardbrook - -	XXVIII.	2
Westcott Lodge -	"	4
West Phœnix Mine	"	6
Westland - -	XXII.	14
Withybrook Mine -	XXVIII.	6
Wooda - -	"	8
Woodgate - -	"	7
Yolland - -	"	"

LONDON: Printed by EYRE and SPOTTISWOODE,
Printers to the Queen's most Excellent Majesty.
For Her Majesty's Stationery Office.
[. —50.—11/84.]

PARISH OF LISKEARD,

IN THE

COUNTY OF CORNWALL.

HUNDRED OF WEST.

Price Three Shillings.

EXPLANATORY REMARKS.

ORDNANCE SURVEY OF ENGLAND

PARISH OF LISKEARD

Co CORNWALL

INDEX TO THE SHEETS

EXPLANATORY REMARKS.

Scale of the Parish Plans is the 1-2500th of the actual length on the and is equal to 25·344 inches to a mile, or 3·157 chains to an inch, is very approximately equal to one square inch to one acre, the square of inch being equal to one acre.

length of each sheet is 1½ miles, and the breadth 1 mile, the area of each therefore 960 acres.

enclosure has a reference number to the area which is given in this Book; se of towns and large villages encircled by a red band, one number and are given for the portion within the red band, unless they are contained han one parish, in which case a number is given for the portion included arish.

races [⌒] on the plans are to indicate that the spaces so braced are in- nder the same reference number.

ltitudes in feet above the Mean Level of the Sea are written thus —*31·4*.

cale of the County Plans is 6 inches to a mile, and each sheet contains of the Parish Plans. There is therefore a double reference number to t of the Parish Plans, as VI. 9., the first number referring to the County e second number to the Parish Plans.

mensions of the sheets on the Six-inch scale being four miles by six miles s twenty-four square miles, equal to 15,360 acres.

llowing are the characters employed on the Ordnance Plans on the Scales 0, and 6 inches to a mile :—

Names	C	Hundreds or Wards	H
Ancient or Mother.....	P	Civil Parishes or Townships	T
rochial	E	Division of Townships	T

Municipal Wards.....W

es ..... { ROMAN / Druidical or Saxon / Norman or Subsequent

descriptions of the boundaries are shown by the following initials :—

Stream	*C.S.*	Centre of Fence	*C.F.*
Road	*C.R.*	Top of Cop	*T.C.*
tream or Drain ...	*S.S.* or *S.D.*	Centre of Wall	*C.W.*
Hedge	*R.H.*	Defaced	*Def*
Wall	*F.W.*	Track of Stream.....	*T.S*

Undefined..... *Und.*

change occurs in the boundaries, the symbol [o—o] is used to show th part at which the change takes place.

The areas are computed to the centre of fence, or other boundary o , except in the following cases :—

en the fence or other boundary is also the boundary of a Parish or other Civil Division, not follow the centre of the fence, the area is calculated to the Parish or other boundar the centre

fences, &c., bounding either side of a railway are included wholly within its area

N.B.—To convert Decimal Fractions of an Acre into Roods and Perches, multiply the decimal first by 4 and then by 40, preserving the same number of decimals in the product.

Examples—

			Acres.				Acres.
			633·357				527·013
			4				4
			1·428				·052
			40				40
A.	R.	P.	17·120	A.	R.	P.	2·080
633	1	17		527	0	2	

TABLE

FOR CONVERTING DECIMAL PARTS OF AN ACRE INTO ROODS AND PERCHES.

Perch.	0 Rood.	1 Rood.	2 Roods.	3 Roods.	Perch.	0 Rood.	1 Rood.	2 Roods.	3 Roods.
0	·000	·250	·500	·750	21	·131	·381	·631	·881
1	·006	·256	·506	·756	22	·137	·387	·637	·887
2	·012	·262	·512	·762	23	·144	·394	·644	·894
3	·019	·269	·519	·769	24	·150	·400	·650	·900
4	·025	·275	·525	·775	25	·156	·406	·656	·906
5	·031	·281	·531	·781	26	·162	·412	·662	·912
6	·037	·287	·537	·787	27	·169	·419	·669	·919
7	·044	·294	·544	·794	28	·175	·425	·675	·925
8	·050	·300	·550	·800	29	·181	·431	·681	·931
9	·056	·306	·556	·806	30	·187	·437	·687	·937
10	·062	·312	·562	·812	31	·194	·444	·694	·944
11	·069	·319	·569	·819	32	·200	·450	·700	·950
12	·075	·325	·575	·825	33	·206	·456	·706	·956
13	·081	·331	·581	·831	34	·212	·462	·712	·962
14	·087	·337	·587	·837	35	·219	·469	·719	·969
15	·094	·344	·594	·844	36	·225	·475	·725	·975
16	·100	·350	·600	·850	37	·231	·481	·731	·981
17	·106	·356	·606	·856	38	·237	·487	·737	·987
18	·112	·362	·612	·862	39	·244	·494	·744	·994
19	·119	·369	·619	·869	40	·250	·500	·750	1·000
20	·125	·375	·625	·875					

PARISH OF LISKEARD,

IN THE

COUNTY OF CORNWALL.

HUNDRED OF WEST.

INDEX TO TOWNSHIPS.

Townships.	Area in Acres.	Pages.
Liskeard - - - - - - - -	7421·373	1
Liskeard Old Borough - - - -	801·243	18
Total area of the Parish - - - -	8222·616	

PARISH OF LISKEARD,

IN THE

COUNTY OF CORNWALL—(EASTERN DIVISION).

HUNDRED OF WEST.

TOWNSHIP OF LISKEARD.

No. of Sheet and Plan and No. on Plan.	Area in Acres.
Sheet XXXV. 7:—	
1	8·664
2	1·948
3	12·723
4	4·156
5	8·203
6	2·607
7	4·520
7a	·350
8	1·941
9	3·652
10	3·199
11	7·508
12	1·062
13	·191
14	·141
15	2·173
16	4·867
17	·829
18	·905
19	1·114
20	1·164
21	3·126
22	7·883
23	2·374
24	6·092
25	2·132
26	1·186
27	·980
28	7·147
29	4 906
30	3·949
31	1·647
32	·813
33	·397
34	·513
35	·394
36	·775
Sheet XXXV. 7:— (*cont*[d].)	
37	4·310
38	8·682
39	5·178
40	2·031
41	·930
42	4·592
43	16·089
44	2·494
45	6·023
46	·641
47	3·317
48	4·079
49	2·852
50	2·626
51	1·061
52	1·428
53	·083
54	·551
55	·810
56	6·283
57	1·002
58	·317
59	·144
60	2·263
61	1·595
62	1·186
63	1·454
64	28·327
65	2·398
66	6·834
67	2·097
68	·899
69	16·255
70	9·905
71	·631
72	2·948
73	3·657
Sheet XXXV. 7:— (*cont*[d].)	
74	3·971
75	·127
76	4·157
77	3·368
78	3·981
79	·875
80	·130
81	1·457
82	12·125
83	9·984
84	·211
85	10·038
86	4·810
87	3·646
88	2·665
89	3·936
90	4·320
91	2·784
92	7·414
93	7·498
94	3·753
95	8·758
96	·607
97	3·451
98	·559
99	3·345
100	3·806
Sheet XXXV. 11:—	
101	·810
102	4·927
103	2·785
104	5·351
105	6·641
106	3·722
107	9 555
108	2·160

No. of Sheet and Plan and No. on Plan.	Area in Acres.
Sheet XXXV. 11:—	
(*contd.*) 109	2·822
109a	·215
110	3·976
111	1·772
112	·480
113	3·547
114	3·746
115	1·543
116	·841
117	3·785
118	3·049
119	2·883
120	3·915
121	3·821
122	1·218
123	·667
124	1·069
125	·694
126	5·231
127	·518
128	·249
129	4·145
130	4·117
131	·060
132	5·206
133	8·009
134	1·853
135	3·679
136	4·068
137	6·711
138	5·500
139	2·737
140	2·026
141	5·555
142	3·931
143	·996
144	3·393
145	3·447
146	3·193
147	3·492
148	2·452
149	3·351
150	4·606
151	3·466
152	·764
153	1·843
154	4·950
155	5·146
156	1·757
157	·259
158	2·858
Sheet XXXV. 11:—	
(*contd.*) 159	5·476
160	·511
161	·562
162	·668
Sheet XXXV. 4:—	
163	·763
164	·397
165	3·221
166	·817
167	3·770
168	2·014
169	1·022
170	·480
171	7·212
172	·175
173	·468
174	·934
175	1·879
176	·914
177	1·164
178	3·977
179	8·869
180	·904
181	9·006
182	6·355
183	10·482
184	1·228
185	8·237
186	·886
187	5·076
188	·887
189	7·600
190	·978
191	1·003
192	·585
193	6·184
194	·977
195	5·157
196	6·514
197	9·331
198	6·593
199	1·414
200	1·462
200a	1·445
201	3·979
202	6·119
203	10·221
204	6·228
205	·076
206	2·765
Sheet XXXV. 4:—	
(*contd.*) 207	4·828
Sheet XXXV. 8:—	
208	·788
209	2·712
210	1·545
211	2·114
212	·480
213	1·066
214	1·036
215	·555
216	4·394
217	4·559
218	6·708
219	6·621
220	5·968
221	6·896
222	3·928
223	·248
224	2·585
225	1·956
226	2·027
227	4·549
228	3·111
229	6·485
230	2·822
231	2·849
232	3·455
233	·683
234	·387
235	·338
236	·220
237	·472
238	6·444
239	5·176
240	5·612
241	2·969
242	13·658
243	3·593
244	5·908
245	4·329
246	1·683
247	7·302
248	5·028
249	6·085
250	5·118
251	1·286
252	·426
253	·205
254	·428
255	·757

No. of Sheet and Plan and No. on Plan.	Area in Acres.	No. of Sheet and Plan and No. on Plan.	Area in Acres.	No. of Sheet and Plan and No. on Plan.	Area in Acres.
Sheet XXXV. 8:—		Sheet XXXV. 8:—		Sheet XXXV. 8:—	
(*cont*d.) 256	1·330	(*cont*d.) 307	2·481	(*cont*d.) 358	1·647.
257	1·074	308	2·473	359	1·915
258	·518	309	2·598	360	·688
259	1·620	310	4.152	361	1·447
260	·544	311	1·110	362	·221
261	·329	312	2·001	363	·462
262	·116	313	2·033	364	3·953
263	1·722	314	1·718	365	·272
264	2·299	315	·729	366	3·686
265	6·076	316	2·013	367	·269
266	·816	317	1·898	368	·496
267	8·582	318	·563	369	·373
268	6·932	319	7·115	370	2·493
269	5·848	320	·464	371	2·540
270	·271	321	1·659	372	2·695
271	2·423	322	·768	373	3·083
272	8·607	323	3·208	374	·820
273	9·175	324	7·251	375	·189
274	5·226	325	4·978	376	·643
275	·467	326	12·638	377	·386
276	4·172	327	2·512	378	·240
277	3·232	328	4·869	379	·349
278	5·724	329	7·064	380	5·871
279	2·103	330	6·876	381	·816
280	·327	331	3·404	382	·690
281	7·033	332	1·091	383	1·047
282	7·356	333	4·276	384	·533
283	·324	334	3·178	385	·886
284	·219	335	4·767	386	1·110
285	·202	336	·327	387	·309
286	8·248	337	4·057	388	1·215
287	·610	338	2·830	389	1·965
288	1·929	339	3·254	390	1·862
289	8·010	340	2·366	391	·298
290	2·019	341	·456	392	7·733
291	4·283	342	5·071	393	·476
292	1·392	343	8·611	394	·815
293	6·058	344	6·318	395	·592
294	3·359	345	7·077	396	1·463
295	3·549	346	8·461	397	2·827
296	5·655	347	·623	398	1·422
297	8·122	348	4·860	399	·934
298	·549	349	·709	400	·463
299	8·399	350	·766	401	1·230
300	4·790	351	1·251	402	1·230
301	·173	352	1·912	403	6·269
302	3·063	353	·171	404	3·440
303	8·823	354	4·056	405	·531
304	8·257	355	5·349	406	1·805
305	9·476	356	3·980	407	1·100
306	1·258	357	·114	408	·790

No. of Sheet and Plan and No. on Plan.	Area in Acres.	No. of Sheet and Plan and No. on Plan.	Area in Acres.	No. of Sheet and Plan and No. on Plan.	Area in Acres.
Sheet XXXV. 8:—		Sheet XXXV. 8:—		Sheet XXXV. 8:—	
(*cont*d.) 409	2·773	(*cont*d.) 460	·298	(*cont*d.) 510	4·086
410	7·149	461	2·896	511	2·577
411	5·867	462	4·772	511a	·757
412	2·146	463	1·768	512	1·558
413	1·032	464	·224	513	6·197
414	2·343	465	·318	514	·800
415	1·101	466	5·251	515	4·137
416	2·745	467	9·094	516	2·499
417	3·803	468	5·232	517	3·090
418	5·313	469	·184	518	·411
419	·501	470	2·428	519	3·973
420	2·620	471	1·733	520	4·475
421	1·756	472	1·091	521	6·268
422	1·770	473	4·000	522	9·432
423	·244	474	·497	523	8·753
424	1·168	474a	·690	524	6·229
425	12·075	475	5·096	525	4·469
426	1·114	476	·227	526	1·537
427	·336	477	1·652	527	2·615
428	2·536	478	8·861	528	·291
429	1·255	479	5·173	529	·809
430	1·026	480	6·402	530	3·858
431	7·014	481	1·705	531	1·748
432	·517	482	3·512	532	·165
433	1·706	483	·688	533	·729
434	·318	484	1·529	534	·544
435	·672	485	2·392	535	·644
436	·696	486	4·033	536	2·085
437	1·788	487	2·981	537	1·941
438	·988	488	2·227	538	1·525
439	·499	489	1·534	539	3·204
440	·318	490	13·565	540	4·111
441	·724	491	1·737	541	2·830
442	·484	492	2·431	542	4·948
443	·220	493	3·254	543	4·724
444	·847	494	2·036	544	2·963
445	·745	495	1·305	545	·404
446	·108	496	·369	546	4·516
447	·953	497	·390		
448	·440	498	2·725	Sheet XXXV. 12:—	
449	1·738	499	·498	547	3·016
450	3·360	500	4·614	548	3·062
451	·159	501	2·303	549	9·706
452	1·716	502	2·699	550	1·486
453	3·816	503	1·164	551	5·252
454	5·190	504	·108	552	·813
455	2·381	505	6·628	552a	·475
456	1·394	506	1·233	553	3·591
457	4·183	507	1·099	554	1·932
458	·733	508	3·128	555	3·258
459	·466	509	3·563	556	4·255

No. of Sheet and Plan and No. on Plan.	Area in Acres.	No. of Sheet and Plan and No. on Plan.	Area in Acres.	No. of Sheet and Plan and No. on Plan.	Area in Acres.
Sheet XXXV. 12:—		Sheet XXXV. 12:—		Sheet XXXV. 12:—	
(*cont*d.) 557	4·216	(*cont*d.) 605	2·004	(*cont*d.) 656	·558
558	4·712	606	3·691	657	·401
559	1·679	607	4·738	658	·399
560	2·038	608	4·383	659	·158
561	·848	609	1·639	660	·738
562	2·611	610	1·669	661	2·878
563	1·051	611	·613	662	·457
564	·168	612	3·306	663	·046
565	·744	613	1·087	664	5·203
566	·385	614	·333	665	2·289
567	·843	615	3·862	666	1·884
568	·589	616	4·282	667	5·477
569	1·560	617	1·849	668	5·307
570	·351	618	6·130	669	4·499
571	2·099	619	3·161	670	·639
572	·311	620	3·638	671	3·806
573	·652	621	6·895	672	8·024
574	4·555	622	·720	673	4·986
574a	·135	623	·167	674	4·297
575	1·485	624	2·508	675	4·127
576	2·008	625	·306	676	5·674
577	·301	626	1·058	677	2·167
578	6·564	627	·918	678	·156
579	7·236	628	1·388	679	2·542
580	1·656	629	1·461	680	1·356
581	3·338	630	3·788	681	1·768
582	2·234	631	4·951	682	3·270
583	3·477	632	6·177	683	3·200
584	2·257	633	8·859	684	3·331
585	1·714	634	3·379	685	4·371
585a	1·454	635	3·152	686	.588
586	3·597	636	1·772	687	3·311
586a	·180	637	2·919	688	·119
587	2·082	638	2·949	689	2·256
588	4.325	639	3·091	690	·759
589	4·653	640	5·865	691	·420
590	·612	641	4·767	692	·159
591	2·450	642	4·045	693	·469
592	4·281	643	2·581	694	·673
593	3·588	644	4·070	695	·813
594	·529	645	2·166	696	·780
595	2·616	646	2·403	697	1·544
596	1·054	647	3·405	698	·668
597	1·972	648	·200	699	·182
598	1·321	649	1·911	700	1·417
599	·225	650	·700	701	1·524
600	2·413	651	3·466	702	1·744
601	2·642	652	·679	703	1·603
602	6·206	653	1·040	704	1·805
603	·842	654	2·698	705	·107
604	1·455	655	·079	706	1·824

No. of Sheet and Plan and No. on Plan.	Area in Acres.
Sheet XXXV. 12 :—	
(*contd.*) 707	5·846
708	·662
709	·680
710	·898
711	·726
712	·688
713	·348
714	6·676
715	·427
716	6·082
717	4·215
718	6·064
719	·560
720	1·230
721	·372
722	1·627
723	1·644
724	2·849
725	2·288
726	2·535
727	2·909
728	1·994
729	2·299
730	2·984
731	2·159
732	1·180
733	1·274
734	2·294
735	2·929
736	1·485
737	·560
738	6·120
739	12·850
740	2·345
741	6·353
742	3·467
743	·546
744	2·094
745	·324
746	2·449
747	·688
748	3·381
749	2·945
750	2·787
751	2·158
752	3·370
753	3·353
754	2·587
755	3·903
756	·819
757	2·480
Sheet XXXV. 12 :—	
(*contd.*) 758	8·643
759	1·593
760	3·745
761	1·314
762	3·362
763	2·088
764	2·111
765	2·747
766	1·376
767	2·147
768	2·550
769	2·683
770	3·734
771	3·806
772	34·835
773	5·803
Sheet XXXV. 16 :—	
773a	·002
774	1·912
775	4·226
776	·835
777	1·004
778	·948
779	·620
780	·689
Sheet XXXVI. 1 :—	
781	·956
782	·933
783	·470
784	7·953
785	2·856
786	3·226
787	1·586
788	4·628
789	2·009
790	1·998
791	3·058
792	1·622
793	·903
794	·260
795	1·844
796	·314
797	1·073
798	2·471
799	2·888
800	·329
801	·918
802	·930
803	6·234
Sheet XXXVI. 1 :—	
(*contd.*) 804	4·163
805	4·380
806	·757
807	·478
808	·167
809	·275
810	4·011
811	3·080
812	·400
813	3·155
814	4·881
815	4·203
816	1·628
817	·432
818	1·039
819	2·182
820	·855
821	1·177
822	1·250
823	4·158
824	·625
825	·257
826	·467
827	·364
828	3·919
829	5·003
829a	·507
830	·737
831	3·373
832	·944
833	1·979
834	4·216
835	·460
836	·969
837	1·041
838	2·049
839	6·023
840	4·081
841	·995
842	3·718
843	4·480
844	·243
845	2·654
846	3·360
847	4·016
848	1·692
849	1·655
850	11·221
851	3·280
852	7·222
853	·488

No. of Sheet and Plan and No. on Plan.	Area in Acres.	No. of Sheet and Plan and No. on Plan.	Area in Acres.	No. of Sheet and Plan and No. on Plan.	Area in Acres.
Sheet XXXVI. 1:—		Sheet XXXVI. 5:—		Sheet XXXVI. 5:—	
(*cont*d.) 854	1·833	(*cont*d.) 900	·216	(*cont*d.) 951	1·747
855	4·218	901	·550	952	·786
		902	1·952	953	1·960
Sheet XXXVI. 5:—		903	·964	954	·307
856	5·483	904	4·097	955	·323
857	3·274	905	3·959	956	3·405
858	4·382	906	3·062	957	1·466
859	1·962	907	2·222	958	2·219
859a	·002	908	1·781	959	3·277
860	2·445	909	·501	960	·889
861	3·536	910	1·678	961	2·387
862	5·999	911	1·691	962	2·358
863	2·310	912	1·015	963	3·643
864	·576	913	·456	964	1·086
865	1·096	914	1·637	965	8·193
866	3·827	915	5·478	966	·387
867	4·141	916	4·444	967	·301
868	4·423	917	2·513	968	5·827
869	1·239	918	2·847	969	5·599
870	1·589	919	2·877	970	4·103
871	6·802	920	2·873	971	2·946
872	·877	921	·870	972	2·396
872a	·086	922	6·369	973	5·455
873	·469	923	3·046	974	1·087
874	2·306	924	3·631	975	1·587
875	28·506	925	1·956	976	3·329
876	5·956	926	1·961	977	5·821
877	5·904	927	4·301	978	3·921
878	5·589	928	2·921	979	1·510
879	5·353	929	2·640	980	·208
880	4·038	930	4·802	981	·148
881	·085	931	2·140	982	·326
882	2·883	932	1·165	983	·223
883	3·697	933	1·821	984	2·443
884	4·323	934	1·441	986	·671
885	·828	935	1·487	987	·358
886	2·895	936	·337	988	1·095
887	2·531	937	1·873	989	3·680
888	1·973	938	1·630	990	·185
889	4·295	939	1·477	991	2·369
889a	·008	940	4·431	992	2·438
890	2·755	941	3·562	993	·443
891	4·005	942	3·162	994	2·281
892	4·690	943	3·065	995	1·350
893	6·088	944	3·932	996	1·816
894	4·277	945	2·382	997	1·857
895	3·422	946	·465	998	1·924
896	·832	947	·308	999	2·148
897	2·453	948	3·601	1000	2·051
898	·391	949	2·943	1001	1·327
899	1·173	950	3·795	1002	1·528

No. of Sheet and Plan and No. on Plan.	Area in Acres.	No. of Sheet and Plan and No. on Plan.	Area in Acres.	No. of Sheet and Plan and No. on Plan.	Area in Acres.
Sheet XXXVI. 5:—		Sheet XXXVI. 5:—		Sheet XXXVI. 5:—	
(*cont*d.) 1003	1·434	(*cont*d.) 1054	1·735	(*cont*d.) 1109	·520
1004	·155	1055	2·458	1110	·299
1005	1·539	1056	2·626	1111	1·166
1006	1·745	1057	1·133	1112	1·828
1007	·060	1058	1·307	1113	2·714
1008	·164	1059	2·017	1114	1·411
1009	2·413	1060	1·739	1115	·652
1010	4·930	1061	·278	1116	·666
1011	2·601	1062	2·090	1117	·295
1012	1·698	1063	4·249	1118	·689
1013	·305	1064	1·844	1119	·789
1014	·881	1065	2·620	1120	1·341
1015	1·172	1066	2·238	1121	·516
1016	·032	1067	2·413	1122	·714
1017	3·730	1068	3·457	1123	·115
1018	1·995	1069	1·080	1124	·806
1019	·717	1070	5·370	1125	1·065
1020	·115	1071	4·381	1126	1·239
1021	1·737	1072	·166	1127	2·638
1022	1·078	1073	·108	1128	2·470
1023	1·468	1074	2·989	1129	·731
1024	2·636	1075	1·561	1130	1·579
1025	2·513	1076	·820	1131	·243
1026	1·460	1077	2·469	1132	·930
1027	1·138	1078	2·117	1133	·595
1028	2·572	1079	·957	1134	2·956
1029	2·122	1080	·811	1135	·921
1030	2·113	1081	1·010	1136	1·577
1031	1·875	1082	·389	1137	2·909
1032	1·417	1083	1·133	1138	·806
1033	·224	1084	·578	1139	1·557
1034	1·676	1085	·507	1140	·131
1035	6·083	1086	·202	1141	1·115
1036	5·812	1087	·890	1142	4·268
1037	4·793	1088	·159	1143	·547
1038	2·090	1089	·419	1144	2·913
1039	2·085	1090	2·428	1145	2·328
1040	·422	1091	3·008	1146	·220
1041	·928	1092	3·234	1147	1·599
1042	1·452	1093	5·375	1148	·329
1043	2·776	1094	3·899	1149	2·573
1044	2·591	1095	3·566	1150	1·512
1045	4·322	1096	6·001	1151	·512
1046	2·956	1097	3·087	1152	2·660
1047	·984	1098	2·626	1153	·196
1048	1·474	1099	1·725	1154	1·595
1049	·968	1104	1·585	1155	3·650
1050	·558	1105	5·068	1156	·182
1051	2·481	1106	1·639	1157	·440
1052	1·263	1107	3·071	1158	1·047
1053	·087	1108	·105	1159	2·488

No. of Sheet and Plan and No. on Plan.	Area in Acres.	No. of Sheet and Plan and No. on Plan.	Area in Acres.	No. of Sheet and Plan and No. on Plan.	Area in Acres.
Sheet XXXVI. 5:—		Sheet XXXVI. 9:—		Sheet XXXVI. 9:—	
(*contd*) 1160	1·775	(*contd.*) 1208	·500	(*contd.*) 1256	3·316
1161	3·983	1209	6·003	1257	3·878
1162	·223	1210	3·383	1257a	·633
1163	2·753	1211	3·351	1258	2·604
1164	1·045	1212	4·090	1259	2·277
1165	2·164	1213	2·417	1260	1·435
1166	2·471	1214	2·484	1261	3·706
1167	1·244	1215	·457	1262	1·893
1168	2·959	1216	·576	1263	·458
1169	1·487	1216a	·074	1264	1·397
1170	2·189	1217	2·675	1265	2·060
1171	1·953	1218	1·041	1266	1·224
1172	3·258	1219	1·602	1267	1·308
1173	1·323	1220	1·507	1268	2·492
1174	4·043	1221	·018	1269	1·184
1175	1·497	1222	·172	1270	5·207
1176	·769	1222a	·493	1271	2·981
1177	1·174	1222b	·677	1272	3·664
1178	3·490	1223	·527	1273	·355
1179	·981	1224	3·099	1274	1·342
1180	·984	1225	·650	1275	1·982
1181	2·879	1226	·381	1276	1·203
1182	2·480	1227	1·871	1277	1·817
1183	·450	1228	·302	1278	2·271
1184	4·517	1229	1·089	1279	1·361
1185	1·498	1230	1·275	1280	·937
1186	·568	1231	2·950	1281	·410
1187	2·295	1232	6·455	1282	2·130
1188	2·003	1233	3·976	1283	2·760
1189	4·019	1234	2·590	1284	2·036
1190	8·003	1235	2·155	1285	2·031
1191	·307	1236	1·965	1286	6·502
1192	1·148	1237	·119	1287	1·743
1193	3·027	1238	2·499	1288	1·753
1194	2·906	1239	·217	1289	3·424
1195	·561	1240	2·464	1290	1·282
1196	1·415	1241	·292	1291	2·147
1197	·578	1242	1·261	1292	2·353
1198	1·822	1243	·635	1293	3·387
1199	4·191	1244	3·394	1294	6·300
1200	·700	1245	·228	1295	·540
1201	·385	1246	1·829	1296	·964
1202	1·116	1247	1·181	1297	·758
1203	·072	1248	21·513	1298	1·486
1204	2·427	1249	2·464	1299	2·902
1204a	·234	1250	3·040	1300	3·596
		1251	11·501	1301	·548
Sheet XXXVI. 9:—		1252	1·093	1302	4·002
1205	5·995	1253	1·307	1303	8·140
1206	3·601	1254	1·128	1304	6·455
1207	1·575	1255	·805	1305	3·129

No. of Sheet and Plan and No. on Plan.	Area in Acres.	No. of Sheet and Plan and No. on Plan.	Area in Acres.	No. of Sheet and Plan and No. on Plan.	Area in Acres.
Sheet XXXVI. 9:— (*contd.*) 1306	4·483	Sheet XXXVI. 9:— (*contd.*) 1355a	·397	Sheet XXXVI. 9:— (*contd.*) 1403	3·572
1307	2·479	1356	2·810	1404	3·461
1308	1·795	1357	1·169	1405	4·775
1309	·573	1358	·402	1406	2·907
1310	2·486	1359	1·361	1407	1·446
1311	·629	1360	1·273	1408	2·591
1312	·188	1361	1·811	1409	2·585
1313	·252	1362	1·247	1410	2·221
1314	1·453	1363	1·544	1411	2·656
1315	1·227	1364	·744	1412	1·534
1316	2·670	1365	3·112	1413	13·111
1317	·211	1366	·919	1414	9·142
1318	·376	1366a	·367	1415	10·387
1318a	·125	1367	·661	1416	21·528
1319	1·063	1368	2·340	1417	6·691
1320	2·992	1369	·989	1418	5·707
1321	1·693	1370	·218	1419	8·516
1322	1·219	1371	·850	1420	1·334
1323	4·522	1372	·571	1421	3·721
1324	1·746	1373	1·360	1422	9·360
1325	2·212	1374	2·790	1423	4·173
1326	5·140	1375	2·459	1424	1·366
1327	·456	1376	3·666	1424a	1·203
1328	·715	1377	3·486	1425	1·556
1329	·930	1378	3·537	1426	2·924
1330	2·475	1379	2·043	1427	5·327
1331	1·372	1380	1·090	1428	5·715
1332	·494	1381	1·707	1429	3·375
1333	·203	1382	2·689	1430	2·962
1334	·876	1383	9·043	1430a	·313
1335	6·901	1383a	·253	1431	1·235
1336	·241	1384	14·327	1432	2·794
1337	·542	1385	2·022	1433	3·636
1338	2·205	1386	·993	1434	2·898
1339	·883	1387	·829	1435	·674
1340	·257	1388	5·294	1436	4·458
1341	5·970	1389	·798	1437	6·419
1342	·196	1390	·412	1438	1·961
1343	·540	1391	1·694	1439	·425
1344	4·645	1392	2·077	1440	·536
1345	2·384	1393	·304	1441	2·484
1346	5·779	1394	1·554	1442	·258
1347	2·816	1395	3·535	1443	2·216
1348	2·222	1396	2·739	1444	2·451
1349	3·118	1397	2·700	1445	3·624
1350	2·571	1398	4·648	1446	1·254
1351	2·462	1399	3·743	1447	1·465
1352	1·203	1400	3·906	1448	1·035
1353	1·272	1400a	·166	1449	1·671
1354	·764	1401	4·966	1450	1·571
1355	·267	1402	4·348	1451	·276

No. of Sheet and Plan and No. on Plan.	Area in Acres.
Sheet XXXVI. 9:—	
(*contd.*) 1452	1·379
1453	3·941
1454	·466
1455	1·175
1456	1·328
1457	·406
1458	2·968
1459	1·133
1460	1·590
1461	6·367
1462	28·298
1462a	·001
1463	·309
1464	·343
1465	8·152
1466	·410
1467	28·432
1468	24·304
1469	9·652
1470	·160
1471	·762
1472	·740
1473	·530
1474	1·100
1475	·834
1476	·204
1476a	·234
1477	1·209
1478	·878
1479	6·197
1480	·434
1481	1·697
1482	5·028
1483	4·025
1484	·715
1485	2·631
1486	·622
1487	·539
1487a	·196
1488	·388
1489	·987
1490	·366
1491	2·036
1492	1·361
1493	1·387
1494	1·483
1495	1·548
1496	3·820
1497	9·779
1498	4·194
1498a	1·336

No. of Sheet and Plan and No. on Plan.	Area in Acres.
Sheet XXXVI. 9:—	
(*contd.*) 1499	4·840
1500	·540
1501	4·671
1502	1·108
1503	·517
1504	1·447
1505	2·068
1506	4·683
Sheet XXXVI. 13:—	
1508	14·882
1509	9·902
1510	31·296
1511	·766
1512	·547
1513	·563
1514	·286
1515	22·569
1516	7·325
1517	2·818
1518	·648
1519	·345
1520	·448
1521	.747
1521a	·166
1522	3·590
1523	·567
1524	1·523
1525	4·337
1526	5·160
1527	3·479
1528	·167
1529	1·313
1530	1·447
1531	1·490
1532	1·037
1533	44·970
1534	15·312
1535	·368
1536	9·677
1537	12·554
1538	12·117
1539	5·851
1540	6·571
1541	2·521
1542	3·455
1543	·286
1544	3·094
1545	3·010
1546	3·195
1547	5·454

No. of Sheet and Plan and No. on Plan.	Area in Acres.
Sheet XXXVI. 13:—	
(*contd.*) 1548	3·581
1549	3·771
1550	2·853
1551	1·701
1552	·419
1553	·127
1554	·056
1555	1·031
1556	1·513
1557	1·398
1558	2·223
1559	13·891
1560	2·705
1561	·324
1562	11·372
1563	2·938
1564	5·151
1565	16·304
1566	6·834
1567	6·380
1568	1·713
1569	6·529
1570	1·052
1571	6·175
1572	·488
1573	1·283
1574	5·085
1575	2·635
1576	·139
1577	2·025
1578	1·214
1579	·188
1580	3·574
1581	3·607
1582	4·346
1583	1·585
1584	·106
1585	·702
Sheet XLIV. 5:—	
1586	1·243
1587	1·051
1588	1·779
1589	·638
1590	·343
1591	·338
Sheet XXXVI. 14:—	
1592	·070
1593	·386
1594	·517

No. of Sheet and Plan and No. on Plan.	Area in Acres.	No. of Sheet and Plan and No. on Plan.	Area in Acres.	No. of Sheet and Plan and No. on Plan.	Area in Acres.
Sheet XXXVI. 14:—		Sheet XXXVI. 14:—		Sheet XXXVI. 14:—	
(*cont*d.) 1595	·515	(*cont*d.) 1645	3·579	(*cont*d.) 1695	1·088
1596	2·301	1646	1·623	1696	6·166
1597	2·322	1647	2·774	1697	3·760
1598	1·776	1648	7·014	1698	3·517
1599	1·979	1649	3·989	1699	1·906
1599a	·060	1650	5·678	1700	3·808
1600	4·276	1651	7·013	1701	2·413
1601	2·040	1652	3·022	1702	·568
1602	5·997	1653	1·510	1703	·363
1603	10·777	1654	8·828	1704	·080
1604	4·064	1655	1·787	1705	5·705
1605	6·873	1656	2·752	1706	7·044
1606	5·440	1657	13·932	1707	1·493
1607	5·899	1658	1·614	1708	10·535
1608	4·491	1659	8·746	1709	4·654
1609	·293	1660	10·402	1710	6·504
1610	·518	1661	·460	1711	3·533
1611	1·209	1662	10·014	1712	3·421
1612	4·388	1663	13·826	1713	·286
1613	8·224	1664	5·305	1714	1·876
1614	·366	1665	7·644	1715	·447
1615	1·380	1666	·446	1716	·536
1616	3·044	1667	4·918	1717	3·725
1617	3·345	1668	·767	1718	3·519
1618	6·218	1669	5·369	1719	·878
1619	2·604	1670	4·063	1720	5·100
1620	4·858	1671	5·938	1721	6·603
1621	4·860	1672	5·528	1722	7·233
1622	3·001	1673	1·019	1723	·401
1623	·338	1674	6·758	1724	·258
1624	·777	1675	·505	1725	·447
1625	1·140	1676	3·570	1726	1·472
1626	4·889	1677	·633	1727	·489
1627	·352	1678	1·697	1728	5·116
1628	6·513	1679	1·254	1729	6·078
1629	5·215	1679a	1·053	1730	1·251
1630	7·314	1680	7·647	1731	·307
1631	5·174	1681	11·752		
1632	1·423	1682	4·784	Sheet XLIV. 2:—	
1633	·377	1683	4·996	1732	1·676
1634	2·801	1684	4·370	1733	3·059
1635	5·829	1685	5·075	1734	3·451
1636	2·214	1686	5·288	1735	·356
1637	6·008	1687	5·463	1736	8·843
1638	·961	1688	8·849	1737	5·029
1639	7·979	1689	4·498	1738	·188
1640	5·432	1690	4·710	1739	5·756
1641	·696	1691	1·214	1740	·987
1642	·932	1692	·225	1741	·038
1643	3·124	1693	·248	1742	5·140
1644	1·090	1694	5·487	1743	9·203

No. of Sheet and Plan and No. on Plan.	Area in Acres.	No. of Sheet and Plan and No. on Plan.	Area in Acres.	No. of Sheet and Plan and No. on Plan.	Area in Acres.
Sheet XLIV. 2:—		Sheet XLIV. 2:—		Sheet XLIV. 2:—	
(*cont*d.) 1744	·055	(*cont*d.) 1795	·240	(*cont*d.) 1846	1·032
1745	·484	1796	8·691	1847	·762
1746	·606	1797	5·068	1848	7·052
1747	2·916	1798	6·356	1849	1·236
1748	2·541	1799	1·113	1850	1·876
1749	·165	1800	2·633	1851	·732
1750	7·197	1801	2·234	1852	·676
1751	2·765	1802	·671	1853	·308
1752	11·652	1803	8·404	1854	·490
1753	1·164	1804	·830	1855	6·053
1754	7·201	1805	·466	1856	1·010
1755	2·958	1806	1·204	1857	·568
1756	2·825	1807	·765	1858	1·809
1757	8·644	1808	1·288	1859	·193
1758	6·905	1809	1·606	1860	4·355
1759	5·464	1810	1·513	1861	8·403
1760	1·204	1811	·220	1862	6·529
1761	·692	1812	5·317	1863	5·837
1762	3·608	1813	·742	1864	4·446
1763	2·779	1814	1·004	1865	·197
1764	3·068	1815	·510	1866	3·985
1765	7·597	1816	·875	1867	1·116
1766	·461	1817	2·900	1868	·248
1767	·506	1818	4·480	1869	1·728
1768	3·550	1819	·489	1870	·347
1769	7·173	1820	3·716	1871	·317
1770	·364	1821	1·911	1872	·567
1771	2·268	1822	6·195	1873	7·904
1772	·144	1823	5·176	1874	11·524
1773	9·127	1824	4·175	1875	3·749
1774	5·052	1825	2·030	1876	3·228
1775	1·652	1826	6·790	1877	2·645
1776	·030	1827	2·965	1878	·305
1777	·397	1828	1·595	1879	·229
1778	1·511	1829	1·824	1880	·616
1779	6·375	1830	·869	1881	·877
1780	·321	1831	1·435	1882	·584
1781	1·505	1832	1·691	1883	10·769
1782	·869	1833	·501	1884	7·459
1783	5·876	1834	3·954	1885	7·041
1784	·340	1835	6·280	1886	1·158
1785	4·405	1836	1·426	1887	·526
1786	3·677	1837	2·052	1888	1·521
1787	4·688	1838	3·570	1889	·689
1788	3·780	1839	3·790	1890	3·560
1789	·751	1840	6·684	1891	·086
1790	·429	1841	5·219	1892	5·259
1791	1·704	1842	4·347	1893	4·283
1792	4·717	1843	8·358	1894	1·021
1793	·774	1844	18·971	1895	2·221
1794	4·384	1845	12·687	1896	5·721

No. of Sheet and Plan and No. on Plan.	Area in Acres.
Sheet XLIV. 2:—	
(*cont*d.) 1897	2·096
1898	·880
1899	·985
1900	·807
1901	·675
1902	1·002
1903	1·127
1904	·851
1905	·464
1906	1·630
1907	1·919
1908	1·979
1909	1·653
1910	1·534
1911	3·131
1912	4·898
1913	2·978
1914	3·138
1915	7·473
1916	1·025
1917	1·849
1918	7·389
1919	1·895
1920	1·857
1921	11·896
1922	·530
1923	·474
1924	7·634
1925	4·547
1926	1·518
1927	1·690
1928	·624
1929	6·479
1930	3·840
1931	·406
1932	12·154
1933	3·603
1934	1·148
1935	4·986
1936	·982
1937	·539
1938	·298
1939	2·675
1940	1·557
1941	1·890
1942	2·260
1943	·431
1944	·993
1945	·449
1946	·538
1947	2·735

No. of Sheet and Plan and No. on Plan.	Area in Acres.
Sheet XLIV. 2:—	
(*cont*d.) 1948	4·927
1949	1·225
1950	6·795
1951	4·274
1952	2·644
1953	1·884
1954	2·021
1955	5·654
1956	·210
1957	·623
1958	1·838
1959	2·615
1960	·421
1961	1·010
1962	1·030
1963	1·337
1964	6·013
1965	·672
1966	8·278
1967	2·260
1968	9·478
1969	1·802
1970	2·152
1971	13·989
1972	4·485
1973	1·357
1974	1·825
1975	·619
1976	·872
1977	1·097
1978	1·862
1979	8·564
1980	·431
1981	·648
1982	·280
1983	5·045
1984	·293
1985	5·043
1986	5·087
1987	2·007
1988	3·943
1989	·607
1990	1·490
1991	·290
1992	·662
1993	3·069
1994	5·111
1995	·216
1996	3·332
1997	3·414
1998	2·194

No. of Sheet and Plan and No. on Plan.	Area in Acres.
Sheet XLIV. 2:—	
(*cont*d.) 1999	1·033
2000	6·113
Sheet XLIV. 6:—	
2001	·957
2002	1·854
2003	2·125
2004	3·938
2005	4·079
2006	3·208
2007	·347
2008	5·029
2009	5·941
2010	·569
2011	2·397
2012	2·642
2013	5·836
2014	5·884
2015	9·969
2016	6·501
2017	·108
2018	·575
2019	2·083
2020	1·097
2021	1·012
2022	3·690
2023	·522
2024	4·465
2025	3·406
2026	2·446
2026a	·170
2027	·298
2028	1·755
2029	1·720
2030	5·579
2031	3·209
2032	1·162
2033	2·698
2034	10·514
2035	5·043
2036	1·127
2037	·512
2038	·170
2039	1·533
2040	2·172
2041	1·248
2042	1·040
2043	2·246
2044	2·066
2045	4·008
2046	3·293

No. of Sheet and Plan and No. on Plan.	Area in Acres.
Sheet XLIV. 6:—	
(*contd.*) 2047	2·503
2048	4·600
2049	1·021
2050	·994
2051	1·069
2052	·319
2053	·382
2054	·248
2055	3·967
2056	·373
2057	·514
2058	2·299
2059	3·577
2060	7·578
2061	8·650
2062	·246
2063	8·867
2064	·439
2065	3·395
2066	6·772
2067	9·744
2068	6·245
2069	2·583
2070	·718
2071	·500
2072	4·701
2073	·343
2074	11·068
2075	7·858
2076	11·036
2077	·737
2078	1·387
2079	·211
2080	6·679
2080a	·005
2081	2·895
2082	6·481
2083	6·109
2084	4·020
2085	4·566
2086	1·512
2087	·458
2088	7·062
2089	5·902
2090	4·991
2091	3·555
2092	·238
2093	4·908
2094	4·437
2095	2·478
2096	4·621

No. of Sheet and Plan and No. on Plan.	Area in Acres.
Sheet XLIV. 6:—	
(*contd.*) 2097	·178
2098	·409
2099	5·454
2100	3·772
2101	3·608
2102	9·380
2103	8·356
2104	6·368
2104a	·125
2105	2·316
2106	2·423
2107	5·287
2108	7·958
2109	3·715
2110	9·816
2111	5·049
2112	·900
2113	·672
2114	4·879
2115	·398
2116	1·209
2117	2·365
2118	4·886
2119	6·871
2120	·435
2121	1·364
2122	3·016
2123	·778
2123a	·011
2124	3·228
2125	3·915
2126	5·309
2127	7·563
2128	4·155
2129	8·137
2130	2·976
2131	5·267
2132	2·466
2133	4·096
2134	3·493
2135	2·150
2136	2·601
2137	3·702
2138	·551
2139	2·281
2140	2·243
2141	·239
2142	·426
2143	6·645
2144	8·582
2145	·469

No. of Sheet and Plan and No. on Plan.	Area in Acres.
Sheet XLIV. 6:—	
(*contd.*) 2146	2·897
2147	1·033
2148	·964
2149	4·091
2150	2·528
2151	3·814
2152	2·493
2153	2·818
2154	5·438
2155	1·941
2156	7·681
2157	·206
2158	2·461
2159	·581
2160	·593
2161	·609
2162	·702
2163	.368
2164	·552
2165	1·311
2166	·188
2167	·336
2168	·701
2169	·296
2170	·388
2171	·875
2172	3·297
2173	·616
2174	·790
2175	1·354
2176	2·313
2177	·620
2178	1·546
2179	1·568
2180	2·104
2181	1·923
2182	·358
2183	·169
2184	·294
Sheet XXXVI. 15:—	
2185	1·208
2186	3·886
2187	10·702
2188	8·101
2189	·340
2190	1·572
2191	·867
2191a	·211
2192	7·024
2193	2·279

No. of Sheet and Plan and No. on Plan.	Area in Acres.
Sheet XXXVI. 15:—	
(*cont*d.) 2194	8·952
2195	·849
2196	9·875
Sheet XLIV. 3:—	
2197	·836
2198	10·203
2199	1·697
2200	·927
2201	·703
2202	7·147
2203	16·061
2204	2·604
2205	8·422
2206	5·248
2207	7·059
2208	1·211
2209	1·235
2210	·330
2211	·132
2212	9·889
2213	9·411
2214	7·015
2215	10·747
2216	2·394
2217	13·727
2218	13·461
2219	11·977
2220	·308
2221	4·458
2222	5·238
2223	1·066
2224	1·138
2225	·539
2226	·643
2227	10·440
2228	·156
2229	1·339
2230	5·777
2231	4·633
2232	·210
2233	8·106
2234	1·635
2235	5·111
2236	10·011
2237	·581
2238	8·332
2239	2·315
2240	3·231
2241	·506
2242	6·561
Sheet XLIV. 3:—	
(*cont*d.) 2243	·752
2244	12·623
Sheet XLIV. 7:—	
2245	·172
2246	7·466
2247	·637
2248	·305
2249	·674
Sheet XXXVI. 10:—	
2250	6·223
2251	6·189
2252	5·967
2253	2·317
2254	5·521
2255	3·872
2256	·575
2257	5·735
2258	3·954
2259	3·875
2260	2·444
2261	4·204
2262	·574
2263	·201
2264	·579
2265	·696
2266	·990
2267	·186
2268	4·048
2269	3·195
2270	·819
2271	3·356
2272	4·204
2273	1·104
2274	5·914
2275	9·800
2276	·438
2277	4·494
2278	·296
2279	·178
2280	·534
Sheet XXXVI. 2:—	
2281	·200
2282	3·783
2283	2·769
2284	2·750
2285	4·226
2286	5·594
2287	4·609
Sheet XXXVI. 2:—	
(*cont*d.) 2288	1·967
2289	·108
2290	3·484
2291	4·354
2292	·240
2293	·420
2294	2·593
2295	2·171
2296	·288
2297	·677
2298	4·902
2299	4·188
2300	1·036
2301	1·546
2302	·268
2303	·860
2304	4·568
2305	2·773
2306	·438
2307	5·203
2308	·234
2309	7·089
2310	6·405
2311	1·908
2312	·335
2313	1·463
2314	4·951
2315	4·124
2316	4·660
2317	2·198
2318	1·814
2319	2·462
2320	2·735
2321	·160
2322	2·911
2323	1·232
2324	3·297
2325	·422
2326	·260
2327	1·875
2328	·373
2329	1·666
2330	1·838
2331	2·370
2332	4·230
2333	4·961
2334	2·298
2335	6·783
2336	4·779
2337	7·592
2338	6·043

No. of Sheet and Plan and No. on Plan.	Area in Acres.
Sheet XXXVI. 2:—	
(*cont*d.) 2339	8·588
2340	1·899
2341	4·735
2342	5·543
2343	5·307
2344	4·105
2345	5·210
2346	·714
2347	·332
2348	1·682
2349	·388
2350	2·981
2351	2·216
2352	·403
2353	·299
2354	·211
2355	·054
2356	·198
2357	1·482
2358	·121
2359	5·001
2360	2·252
2361	·801
2362	3·383
2363	·829
2364	3·813
2365	5·410
2366	·392
2367	4·862
2368	·586
2369	4·349
2370	4·821
2371	2·020
2372	2·795
2373	3·202
2374	·269
2375	4·380
2376	5·401
2377	1·236
2378	6·588
2379	4·854
2380	4·165
2381	2·647
2382	4·096
2383	2·708
2384	3·280
2385	·230
2386	1·644
2387	·178
2388	·916
2389	2·135

No. of Sheet and Plan and No. on Plan.	Area in Acres.
Sheet XXXVI. 2:—	
(*cont*d.) 2390	3·583
2391	·949
2392	4·664
2393	4·449
2394	1·830
2395	2·703
2396	2·307
2397	2·520
2398	·126
2399	2·588
2400	2·926
2401	2·895
2402	4·176
2403	7·558
2404	2·555
2405	·186
2406	2·401
2407	·968
2408	·345
2409	·638
2410	·553
2411	2·810
2412	2·448
2413	3·805
2414	5·178
2415	2·825
2416	·323
2417	2·032
2418	2·734
2419	·152
2420	·947
2421	5·309
2422	2·737
2423	1·830
2424	·212
2425	1·970
2426	1·243
2427	1·652
2428	·150
2429	5·369
2430	1·715
Sheet XXXVI. 6:—	
2431	3·635
2432	3·898
2433	1·288
2434	·278
2435	5·134
2436	·657
2437	·341
2438	1·147

No. of Sheet and Plan and No. on Plan.	Area in Acres.
Sheet XXXVI. 6:—	
(*cont*d.) 2439	1·593
2440	2·796
2441	·537
2442	4·080
2443	4·333
2444	·797
2445	1·867
2446	3·832
2447	1·824
2448	1·785
2449	3·951
2450	·535
2451	2·402
2452	·900
2453	·812
2454	1·217
2455	2·638
2456	2·679
2457	·812
2458	·288
2459	1·639
2460	1·716
2461	1·792
2462	·424
2463	·500
2464	1·072
2465	·811
2466	·706
2467	2·401
2468	·235
2469	·452
2470	·770
2471	2·979
2472	2·054
2473	3·114
2474	·976
2475	·580
2476	2·682
2477	2·324
2478	·102
2479	·153
2479a	·230
2480	·561
2481	·394
2482	·340
2483	·431
2484	3·388
2485	3·229
2486	2·725
2487	2·451
2488	3·200

No. of Sheet and Plan and No. on Plan.	Area in Acres.	No. of Sheet and Plan and No. on Plan.	Area in Acres.	No. of Sheet and Plan and No. on Plan.	Area in Acres.
Sheet XXXVI. 6:—		Sheet XXXVI. 6:—		Sheet XXXVI. 6:—	
(*cont*d.) 2489	5·773	(*cont*d.) 2513	·186	(*cont*d.) 2537	3·164
2490	·871	2514	1·875	2538	1·065
2491	4·221	2515	1·701	2539	3·227
2492	4·564	2516	·347	2540	1.251
2493	2·284	2517	·431	2541	2·153
2494	1·950	2518	·767	2542	1·408
2495	1·351	2519	2·868	2543	·515
2496	·501	2520	2·142	2544	1·952
2497	1·391	2521	2·806	2545	1·680
2498	·449	2522	2·002	2546	1·654
2499	2·333	2523	1·023	2547	1·931
2500	2·575	2524	2·101	2548	2·699
2501	2·353	2525	3·733	2549	6·451
2502	3·577	2526	·490	2550	3·743
2503	1·964	2527	2·758	2551	1·401
2504	2·146	2528	1·687	2552	·307
2505	3·112	2529	2·695	2553	1·324
2506	3·120	2530	2·824	2554	6·499
2507	·763	2531	·638	2555	1·754
2508	·731	2532	2·835	2556	3·113
2509	2·240	2533	1·782		
2510	·560	2534	1·810		7421·373
2511	1·602	2535	1·782		
2512	·176	2536	·502		

RECAPITULATION.

7154·454	Land.
168·071	Roads.
88·717	Railway.
10·131	Water.
7421·373	Total area of the Township of Liskeard.

TOWNSHIP OF LISKEARD OLD BOROUGH.

Sheet XXXVI. 5:—		Sheet XXXVI. 5:—		Sheet XXXVI. 5:—	
1	1·808	(*cont*d.) 9	2·033	(*cont*d.) 17	·166
2	.160	10	2·362	18	2·537
3	1·798	11	3·531	19	2·850
4	2·637	12	1·655	20	2·258
5	1·492	13	1·602	21	1·314
6	2·240	14	4·801	22	·948
7	·925	15	2·854	23	2·127
8	1·343	16	2·201	24	·138

No. of Sheet and Plan and No. on Plan.	Area in Acres.
Sheet XXXVI. 5:— (*cont^d.*)	
25	3·516
26	4·783
27	4·300
28	·321
29	2·205
30	·117
31	·667
32	2·588
33	2·398
34	2·254
35	.426
36	2·356
37	·346
38	2·329
39	·463
40	1·739
41	·870
42	1·958
43	.762
44	.353
45	·207
46	1·453
47	1·305
48	·679
49	1·886
50	2·098
51	1.768
52	1·162
53	1·096
54	1·396
55	2·665
56	1·698
57	·311
58	·103
59	1·664
60	1·158
61	1·050
61a	.099
62	2·371
63	·072
64	3·821
65	3·852
66	5·261
67	2·746
68	1·188
69	1·652
70	3·258
71	2·775
72	1·729
73	1·894
74	3·837
Sheet XXXVI. 5:— (*cont^d.*)	
75	1·654
76	·885
77	·824
78	·949
79	·823
80	·614
81	2·358
81a	·024
82	2·590
83	1·978
84	·521
85	2·178
86	1·142
87	·401
88	·149
89	·758
90	1·003
91	·647
92	·448
93	·687
94	·576
95	·184
96	1·890
97	·717
98	·654
99	1·773
100	·686
101	·798
101a	·308
102	1·552
103	2·345
104	·764
105	·181
106	1·415
107	1·082
108	1·420
109	1.261
110	·535
111	·964
112	·767
113	·714
114	·379
115	1·719
116	·614
117	1·170
Sheet XXXVI. 6:—	
118	2·137
119	·099
120	1·597
121	2·421
Sheet XXXVI. 6:— (*cont^d.*)	
122	3·728
123	3·189
124	1·792
125	1·186
126	5·057
127	2·372
128	2·972
129	·355
130	3·411
131	1·314
132	1·872
133	1·318
134	2·349
135	1·199
136	1·265
137	1·307
138	2·310
139	2·138
140	·528
141	1·874
142	1·181
143	2·450
144	4·051
145	·203
146	1·910
147	·431
148	1·452
149	6·585
150	·386
151	·130
152	2·502
153	1·945
154	·820
155	·909
156	2·380
157	3·720
158	2·308
159	·945
160	·276
161	1·066
162	1·076
163	2·093
164	1·084
165	·749
166	1·889
167	1·823
168	2·557
169	2·343
170	2·053
171	2·846
172	2·472

No. of Sheet and Plan and No. on Plan.	Area in Acres.	No. of Sheet and Plan and No. on Plan.	Area in Acres.	No. of Sheet and Plan and No. on Plan.	Area in Acres.
Sheet XXXVI. 6:—.		Sheet XXXVI. 6:—		Sheet XXXVI. 6:—	
(*cont*d.) 173	4·690	(*cont*d.) 221	1·704	(*cont*d.) 272	1·278
174	3·310	222	2·135	273	·384
175	5·705	223	1·619	274	3·368
176	·789	224	1·531	275	1·758
177	·431	225	2·092	276	1·773
178	2·020	226	1·786	277	1·706
179	2·697	227	1·036	278	·965
180	2·858	228	1·773	279	1·647
181	2·122	229	·578	280	1·602
182	2·196	230	2·596	281	2·790
183	4·809	231	2·136	282	1·161
184	1·678	232	7·032	283	2·382
185	3·148	233	1·230	284	1·411
186	3·274	234	1·321	285	·052
187	·179	235	1·535	286	·329
188	1·036	236	1·521	287	1·421
189	1·481	237	2·811	288	1·117
190	1·198	238	·263	289	1·275
191	·190	239	3·783	290	1·579
192	2·315	240	3·522	291	·507
193	1·283	241	1·612	292	2·011
194	·989	242	1·967	293	·193
195	·637	243	1·357	294	1·492
196	1·164	244	3·005	295	1·265
197	·101	245	1·431	296	2·210
197a	·389	246	3·573	297	·763
198	·874	247	·201	298	2·090
199	1·032	248	1·887	299	2·225
199a	·205	249	1·852	300	1·567
200	1·446	250	·134	301	·534
200a	·048	251	3·332	302	·604
201	2·445	252	·239	303	·576
202	1·200	253	1·564	304	·914
203	1·232	254	·487	305	·648
204	1.974	255	·119	306	2·092
205	1·045	256	2·305	307	·593
206	4·829	257	·248	308	·548
207	1·346	258	.947	309	1·711
208	1·653	259	58·246	310	2·373
209	1·987	260	1·467	311	1·065
210	1·166	261	2·041	312	·882
211	1·251	262	1·418	313	1·805
212	2·933	263	·229	314	1·798
213	1·635	264	1·469	315	1·900
214	1·563	265	1·238	316	2·323
215	1·699	266	1·026	317	2·306
216	3·144	267	1·385	318	5·337
217	2·127	268	1·678	319	4·539
218	2·453	269	1·870	320	3·298
219	1·704	270	·680	321	1·605
220	2·449	271	·652	322	2·551

No. of Sheet and Plan and No. on Plan.	Area in Acres.
Sheet XXXVI. 6:—	
(*cont*d.) 323	·996
324	1·517
325	5·256
326	·406
327	·956
328	1·188
329	2·112
330	1·008
331	2·329
332	1·776
333	·061
334	1·473
335	·278
336	·462
337	1·253
338	1·332
339	1·403
340	1·123
341	·273
342	·404
343	·675
Sheet XXXVI. 9:—	
344	·297
Sheet XXXVI. 5:—	
(*cont*d.) 344a	·016
Sheet XXXVI. 9:—	
(*cont*d.) 345	·062
346	2·087
347	·973
348	·545
349	1·192
350	3·834
351	1·326
352	1·133
353	2·174
354	·711
355	1·527
356	1·569
357	3·671
358	1·055
359	1·511
360	1·426
361	1·755
362	1·598
363	·478
364	1·832
365	1·868
Sheet XXXVI. 9:—	
(*cont*d.) 366	2·533
367	1·186
368	2·472
369	·317
370	1·010
371	1·135
372	2·476
373	1·463
374	1·799
375	3·760
376	1·885
377	2·552
378	2·935
379	2·541
380	2·833
381	1·157
382	1·097
383	·942
384	·884
385	1·218
386	2·587
387	1·949
388	2·240
389	·899
390	4·111
391	·049
392	1·649
393	·675
394	1·917
395	·265
396	1·238
397	·936
Sheet XXXVI. 10:—	
398	3·099
398a	·069
399	1·524
399a	·015
400	1·752
401	1·640
402	·463
403	1·868
404	·796
405	·435
406	1·192
407	·232
408	1·946
409	2·420
410	1·493
411	·243
412	·531
Sheet XXXVI. 10:—	
(*cont*d.) 413	·532
414	·844
415	·892
416	·834
417	1·052
418	·854
419	1·824
420	2·296
421	·966
422	1·037
423	·961
424	1·056
425	·973
426	·261
427	3·174
428	1·350
429	1·431
430	1·309
431	1·331
432	1·157
433	1·821
434	1·531
435	·323
436	·905
437	2·062
438	·515
439	·505
440	1·452
441	1·946
442	·523
443	·584
444	2·898
445	·763
446	·623
447	·291
448	·534
449	2·843
450	·995
451	1·122
452	2·015
453	1·346
454	1·397
455	3·451
456	·209
457	1·088
458	1·345
459	·041
460	·514
461	2·390
462	·179
463	1·507

No. of Sheet and Plan and No. on Plan.	Area in Acres.	No. of Sheet and Plan and No. on Plan.	Area in Acres.	No. of Sheet and Plan and No. on Plan.	Area in Acres.
		Sheet XXXVI. 10:— (*cont*d.) 464	·394		
		465	1·727		
			801·243		

RECAPITULATION.

760·542	Land.
31·930	Roads.
7·945	Railway.
·826	Water.
801·243	Total area of the Township of Liskeard Old Borough.

RECAPITULATION FOR THE PARISH.

7914·996	Land.
200·001	Roads.
96·662	Railway.
10·957	Water.
8222·616	Total area of the Parish of Liskeard, in the County of Cornwall.

PARLIAMENTARY BOROUGH OF LISKEARD.

Acres.	Parish.
8222·616	Liskeard.
404·977	St. Cleer (part of).
8627·593	Total area of the Parliamentary Borough.

MUNICIPAL BOROUGH OF LISKEARD.

Acres.	Parish.
2394·417	Liskeard (part of).
404·977	St. Cleer (part of).
2799·394	Total area of the Municipal Borough.

INDEX TO PLACES

IN THE

PARISH OF LISKEARD.

COUNTY OF CORNWALL.

Name of Place.	No. of Sheet. 6-inch scale.	No. of Sheet. 25·344 in. scale.
Beneathway -	XXXV.	8
Blackwater -	"	"
Bodgara Mill (Corn)	XXXVI.	6
Brimboit - -	"	10
Bultse - -	XLIV.	2
Bylane End - -	"	3
Caduscott - -	XXXV.	12
Coombe - -	XXXVI.	9
Coldwind - -	XXXV.	8
Culverland - -	XXXVI.	5
Dobwalls - -	XXXV.	8
Doublebois - -	"	7
Doublebois Farm -	"	"
Doublebois House -	"	"
East Tuelmenna -	"	8
Fursdon - -	XLIV.	2
Folly - -	XXXV.	8
Gormellick - -	XXXVI.	13
Great Treheer -	XLIV.	2
Great Twelvewood	XXXV.	8
Halbathick - -	XXXVI.	2
Havet - -	XXXV.	8
Hendrabridge -	XXXVI.	6
High Clicker -	XLIV.	2
Higher Landazzard	XXXVI.	5
Higher Reedamill -	XLIV.	2
Horningtops -	XXXVI.	14
Holdencoombe -	XLIV.	6
Housey - -	XXXVI.	14
Ladyepark - -	XXXVI.	5
Landlooe - -	XLIV.	2
Landlooebridge -	"	"
Lanrest - -	"	"
Lanseaton - -	XXXVI.	"
Lantoom - -	XXXV.	8
Lamellion - -	XXXVI.	9
Lake - -	XLIV.	2
Lean - -	"	"
Leanhill - -	"	"
Little Treheer -	"	"
Little Treburgey -	XXXV.	12
Little Twelvewood	"	8
Lodge - -	XXXVI.	9
Looemills - -	"	5
Looedown -	"	"
Lower Landazzard	"	"
Lower Reedamill -	XLIV.	2
Maudlin - -	XXXVI.	10
Middle Reedamill -	XLIV.	2
Mount Pleasant -	XXXVI.	"
Moorswater -	"	5
Moorswater Lodge	"	"
North Boduel -	"	9
Newhouse - -	"	"
Oldpark - -	"	5
Penhale - -	XXXV.	12
Pennant - -	"	11
Pensipple - -	XLIV.	2
Penquite - -	"	6
Plashford - -	"	"
Poldew - -	XXXV.	4
Polmenna - -	XXXVI.	14

Name of Place.	No. of Sheet. 6-inch scale.	No. of Sheet. 35·344 in. scale.	Name of Place.	No. of Sheet. 6-inch scale.	No. of Sheet. 35·344 in. scale.
Rosenun - -	XXXVI.	14	Trembraze -	XXXVI.	6
			Tremabe - -	"	2
Skants - -	XLIV.	6	Trevecca - -	"	"
Slade - -	XXXV.	12	Trevecca Cottages	"	6
South Boduel -	XXXVI.	9	Tregay - -	"	2
Straches - -	XXXV.	8	Treheath - -	XXXV.	8
Tempellow - -	XXXVI.	14	Venton Veor -	XXXVI.	1
Trevelmond -	XXXV.	12			
Trevelmond Farm	"	"	West Brendon -	XLIV.	6
Treburgey - -	"	"	West Tuelmenna -	XXXV.	8
Trewidland -	XLIV.	2	West Tremabe -	"	12
Trewidland Mill -	"	6	Welltown - -	XXXVI.	2
Trehalvin - -	"	2	Whitley's Farm -	"	5
Trewen - -	"	"	Woodhill - -	"	1

LONDON:
Printed by George E. B. Eyre and William Spottiswoode,
Printers to the Queen's most Excellent Majesty.
For Her Majesty's Stationery Office.
[.—50.—1/83.]

DEPÔTS FOR THE SALE OF ORDNANCE MAPS, &c.

ENGLAND AND WALES.

1, Saint Martin's Place, Charing Cross—LONDON.

SCOTLAND.

Ordnance Survey Office, Post-office Buildings—EDINBURGH.

IRELAND.

Ordnance Survey Office Phœnix Park—DUBLIN.

ORDNANCE SURVEY OF ENGLAND.

BOOK OF REFERENCE TO THE PLAN

OF THE

PARISH OF LOSTWITHIEL

(HUNDRED OF POWDER),

IN THE

COUNTY OF CORNWALL,

CONTAINING 106·031 ACRES.

COLONEL A. C. COOKE, C.B., R.E.,

DIRECTOR-GENERAL OF THE ORDNANCE SURVEYS.

LONDON:
PRINTED BY GEORGE E. EYRE AND WILLIAM SPOTTISWOODE,
PRINTERS TO THE QUEEN'S MOST EXCELLENT MAJESTY.
FOR HER MAJESTY'S STATIONERY OFFICE.

1881.

Price One Shilling.

PARISH OF LOSTWITHIEL,

IN THE

COUNTY OF CORNWALL.

HUNDRED OF POWDER.

Price One Shilling.

[illegible] side of a railway are measured wholly within

ORDNANCE SURVEY OF ENGLAND

PARISH OF LOSTWITHIEL

Co CORNWALL

INDEX TO THE SHEETS

XLII.3	XLII.4

EXPLANATORY REMARKS.

e Scale of the Parish Plans is the 1-2500th of the actual length on the d, and is equal to 25·344 inches to a mile, or 3·157 chains to an inch, is very approximately equal to one square inch to one acre, the square of 8 inch being equal to one acre.

e length of each sheet is 1½ miles, and the breadth 1 mile, the area of each is therefore 960 acres.

h enclosure has a reference number to the area which is given in this Book; case of towns and large villages encircled by a red band, one number and nly are given for the portion within the red band, unless they are contained e than one parish, in which case a number is given for the portion included h parish.

Braces [⌐] on the plans are to indicate that the spaces so braced are in- under the same reference number.

Altitudes in feet above the Mean Level of the Sea are written thus —*31·4*.

Scale of the County Plans is 6 inches to a mile, and each sheet contains ets of the Parish Plans. There is therefore a double reference number to heet of the Parish Plans, as VI. 9., the first number referring to the County the second number to the Parish Plans.

dimensions of the sheets on the Six-inch scale being four miles by six miles a is twenty-four square miles, equal to 15,360 acres.

following are the characters employed on the Ordnance Plans on the Scales 500, and 6 inches to a mile :—

y Names	C	Hundreds or Wards	H
es, Ancient or Mother.....	P	Civil Parishes or Townships	*T*
Parochial	E	Division of Townships	*T*

Municipal Wards.....W

ities ..... { ROMAN / Druidical or Saxon / Norman or Subsequent

he descriptions of the boundaries are shown by the following initials :—

of Stream	*C.S.*	Centre of Fence	*C.F.*
of Road	*C.R.*	Top of Cop	*T.C.*
Stream or Drain ...	*S.S.* or *S.D.*	Centre of Wall	*C.W.*
f Hedge	*R.H.*	Defaced	*Def.*
f Wall.....	*F.W.*	Track of Stream.....	*T.S.*

Undefined.....*Und.*

a change occurs in the boundaries, the symbol [o—o] is used to show the part at which the change takes place.

—The areas are computed to the centre of fence, or other boundary of re, except in the following cases :—

When the fence or other boundary is also the boundary of a Parish or other Civil Division, oes not follow the centre of the fence, the area is calculated to the Parish or other boundary, to the centre.

The fences, &c., bounding either side of a railway are included wholly within its area.

XLII.4

XLII.3

N.B.—To convert Decimal Fractions of an Acre into Roods and Perches, multiply the decimal first by 4 and then by 40, preserving the same number of decimals in the product.

Examples—

			Acres.				Acres.
			633·357				527·013
			4				4
			1·428				·052
			40				40
A.	R.	P.	17·120	A.	R.	P.	2·080
633	1	17		527	0	2	

TABLE

FOR CONVERTING DECIMAL PARTS OF AN ACRE INTO ROODS AND PERCHES.

Perch.	0 Rood.	1 Rood.	2 Roods.	3 Roods.	Perch.	0 Rood.	1 Rood.	2 Roods.	3 Roods.
0	·000	·250	·500	·750	21	·131	·381	·631	·881
1	·006	·256	·506	·756	22	·137	·387	·637	·887
2	·012	·262	·512	·762	23	·144	·394	·644	·894
3	·019	·269	·519	·769	24	·150	·400	·650	·900
4	·025	·275	·525	·775	25	·156	·406	·656	·906
5	·031	·281	·531	·781	26	·162	·412	·662	·912
6	·037	·287	·537	·787	27	·169	·419	·669	·919
7	·044	·294	·544	·794	28	·175	·425	·675	·925
8	·050	·300	·550	·800	29	·181	·431	·681	·931
9	·056	·306	·556	·806	30	·187	·437	·687	·937
10	·062	·312	·562	·812	31	·194	·444	·694	·944
11	·069	·319	·569	·819	32	·200	·450	·700	·950
12	·075	·325	·575	·825	33	·206	·456	·706	·956
13	·081	·331	·581	·831	34	·212	·462	·712	·962
14	·087	·337	·587	·837	35	·219	·469	·719	·969
15	·094	·344	·594	·844	36	·225	·475	·725	·975
16	·100	·350	·600	·850	37	·231	·481	·731	·981
17	·106	·356	·606	·856	38	·237	·487	·737	·987
18	·112	·362	·612	·862	39	·244	·494	·744	·994
19	·119	·369	·619	·869	40	·250	·500	·750	1 000
20	·125	·375	·625	·875					

PARISH OF LOSTWITHIEL,

IN THE

COUNTY OF CORNWALL—(Eastern Division).

HUNDRED OF POWDER.

No. of Sheet and Plan and No. on Plan.	Area in Acres.
Sheet XLII. 3:—	
1	·106
2	1·428
3	1·968
4	·403
5	·196
6	6·071
7	·457
8	·197
9	·461
10	·592
11	1·485
12	2·564
13	·270
14	·803
15	·286
16	·230
17	·921
18	·072
19	·588
20	1·882
21	1·319
22	1·701
22a	·428
23	·942
24	·771
25	·431
26	·464
27	·719
28	1·706
29	·406
30	·636
31	1·796
32	·879
33	1·281
Sheet XLII. 3:— (*cont*[d].)	
34	·170
35	·588
36	1·196
37	1·553
38	·468
39	2·045
40	·151
41	·430
42	·398
43	·556
44	·208
45	·862
46	·225
47	·657
48	·269
49	·455
50	·269
51	·269
52	·660
53	1·038
Sheet XLII. 4:—	
54	1·584
55	1·651
56	·837
57	·705
58	·450
59	·230
60	·930
61	·481
62	·936
63	·875
64	1·041
65	9·141
Sheet XLII. 7:—	
66	·328
67	1·056
68	1·422
69	·388
70	1·168
71	·214
72	·149
73	·193
Sheet XLII. 8:—	
74	21·447
76	·377
77	·306
78	·107
79	·441
80	·096
81	·020
82	5·223
83	2·283
84	2·289
85	1·404
86	·401
87	·666
Area of the numbered part of the Parish -	105·765
Foreshore -	·266
	106·031

RECAPITULATION.

Area in Acres.	
96·503	Land.
4·039	Roads.
5·223	Railway.
·266	Foreshore.
106·031	Total area of the Parish of Lostwithiel, in the County of Cornwall.

3·072	Tidal water.—In the Hundred of Powder, adjoining the Parish of Lostwithiel.

INDEX TO PLACES

IN THE

PARISH OF LOSTWITHIEL.

COUNTY OF CORNWALL.

Name of Place.	No. of Sheet.	
	6-inch scale.	25·344 in. scale.
Lostwithiel - -	XLII.	8
St. Bartholomew's Church (Vicarage)	"	"

LONDON:
Printed by George E. Eyre and William Spottiswoode,
Printers to the Queen's most Excellent Majesty.
For Her Majesty's Stationery Office.
[.—50.—5/82.]

DEPÔTS FOR THE SALE OF ORDNANCE MAPS, &c.

ENGLAND AND WALES.

1, Saint Martin's Place, Charing Cross—LONDON.

SCOTLAND.

Ordnance Survey Office, Post-office Buildings—EDINBURGH.

IRELAND.

Ordnance Survey Office, Phœnix Park—DUBLIN.

ORDNANCE SURVEY OF ENGLAND.

BOOK OF REFERENCE TO THE PLAN

OF THE

PARISH OF LUDGVAN

(HUNDRED OF PENWITH),

IN THE

COUNTY OF CORNWALL,

CONTAINING 4540·835 ACRES.

LIEUT.-GENERAL JOHN CAMERON, C.R., R.E., F.R.S.,
DIRECTOR-GENERAL OF THE ORDNANCE SURVEY.

LONDON:
PRINTED BY GEORGE E. EYRE AND WILLIAM SPOTTISWOODE,
PRINTERS TO THE QUEEN'S MOST EXCELLENT MAJESTY.
FOR HER MAJESTY'S STATIONERY OFFICE.

1878.

Price Two Shillings and Sixpence.

ORDNANCE SURVEY OF ENGLAND.

BOOK OF REFERENCE TO THE PLAN

OF THE

PARISH OF LUDGVAN

(HUNDRED OF PENWITH),

IN THE

COUNTY OF CORNWALL,

CONTAINING 4540·835 ACRES.

LIEUT.-GENERAL JOHN CAMERON, C.B., R.E., F.R.S.,
DIRECTOR-GENERAL OF THE ORDNANCE SURVEY.

LONDON:
PRINTED BY GEORGE E. EYRE AND WILLIAM SPOTTISWOODE,
PRINTERS TO THE QUEEN'S MOST EXCELLENT MAJESTY.
FOR HER MAJESTY'S STATIONERY OFFICE.

1878.

Price Two Shillings and Sixpence.

[7412.—50.—3/78.]

ORDNANCE SURVEY OF ENGLAND

PARISH OF LUDGVAN

Co CORNWALL

INDEX TO THE SHEETS

EXPLANATORY REMARKS.

le of the Parish Plans is the 1-2500th of the actual length on the nd is equal to 25·344 inches to a mile, or 3·157 chains to an inch, ery approximately equal to one square inch to one acre, the square of h being equal to one acre.

ngth of each sheet is 1½ miles, and the width 1 mile, the area of each erefore 960 acres.

closure has a reference number to the area which is given in this Book.

aces (∫) on the plans are to indicate that the spaces so braced are inder the same reference number.

titudes in feet above the Mean Level of the Sea are written thus—31·4.

ale of the Plans of the County is 6 inches to a mile, and each sheet con- same area as 16 sheets of the Parish Plans. There is therefore a double number to each sheet, as VI. 9., the Roman Numerals referring to the Plans, the Arabic Figures to the Parish Plans.

mensions of the sheets on the Six-inch scale being four miles by six miles is twenty-four square miles, equal to 15,360 acres.

wing are the characters employed on the Ordnance Plans on the Scales of 1-2500, and 6 inches to a mile :—

Names	C	Hundreds or Wards	W
hes	P	Townships	T
Parochial	E	Division of Townships	T

uities ..... ROMAN / Druidical or Saxon / Norman or Subsequent

he descriptions of the boundaries are shown by the following initials :—

of Stream	C.S.	Centre of Fence	C.F.
of Road	C.R.	Top of Cop	T.C.
f Stream or Drain	S.S. or S.D.	Centre of Wall	C.W.
f Hedge	R.H.	Defaced	Def.
f Wall	F.W.	Track of Stream	T.S.

Undefined ..... *Und.*

a change occurs in the boundaries, the symbol [o—o] is used to show the part at which the change takes place.

N.B.—To convert Decimal Fractions of an Acre into Roods and Perches, multiply the decimal first by 4 and then by 40, preserving the same number of decimals in the product.

Examples—

	Acres.		Acres.
	633·357		527·013
	4		4
	1·428		·052
	40		40
A. R. P.		A. R. P.	
633 1 17	17·120	527 0 2	2·080

TABLE

FOR CONVERTING DECIMAL PARTS OF AN ACRE INTO ROODS AND PERCHES.

Perch.	0 Rood.	1 Rood.	2 Roods.	3 Roods.	Perch.	0 Rood.	1 Rood.	2 Roods.	3 Roods.
0	·000	·250	·500	·750	21	·131	·381	·631	·881
1	·006	·256	·506	·756	22	.137	·387	·637	·887
2	·012	·262	·512	·762	23	·144	·394	·644	·894
3	·019	·269	·519	·769	24	·150	·400	·650	·900
4	·025	·275	·525	·775	25	·156	·406	·656	·906
5	·031	·281	·531	·781	26	·162	·412	·662	·912
6	·037	·287	·537	·787	27	·169	·419	·669	·919
7	·044	·294	·544	·794	28	·175	·425	·675	·925
8	·050	·300	·550	·800	29	·181	·431	·681	·931
9	·056	·306	·556	·806	30	·187	·437	·687	·937
10	·062	·312	·562	·812	31	·194	·444	·694	·944
11	·069	·319	·569	·819	32	·200	·450	·700	·950
12	·075	·325	·575	·825	33	·209	·456	·706	·956
13	·081	·331	·581	.831	34	·212	·462	·712	·962
14	·087	·337	·587	·837	35	·216	·469	·719	·969
15	·094	·344	·594	·844	36	·225	·475	·725	·975
16	·100	·350	·600	·850	37	·231	·481	·731	·981
17	·106	·356	·606	·856	38	·237	·487	·737	·987
18	·112	·362	·612	·862	39	·244	·494	·744	·994
19	.119	·369	·619	·869	40	·250	·500	·750	1·000
20	·125	·375	·625	·875					

PARISH OF LUDGVAN,

IN THE

COUNTY OF CORNWALL—(Western Division).

HUNDRED OF PENWITH.

No. on Plan.	Area in Acres.	Remarks.	No. on Plan.	Area in Acres.	Remarks.
1	2·834	Rough pasture, &c.	38	1·400	Arable, &c.
2	2·279	Rough pasture, &c.	39	1·554	Pasture.
2a	·431	Road.	40	1·144	Pasture.
3	1·749	Rough pasture, &c.	41	1·167	Arable.
4	1·779	Rough pasture, &c.	42	·783	Pasture.
5	·864	Houses, arable, &c.	43	·845	Pasture, &c.
6	1·542	Rough pasture, &c.	44	2·247	Pasture, rough pasture, &c.
7	3·148	Rough pasture, &c.			
8	·961	Pasture.	45	·536	Pasture, &c.
9	·409	Arable.	46	·501	Pasture.
10	·249	Houses, yards, &c.	47	·411	Pasture.
11	·574	Pasture.	48	1·933	Rough pasture, furze, &c.
12	·818	Arable, &c.			
13	·719	Arable, &c.	49	7·122	Rough pasture, &c.
14	·764	Pasture, &c.	50	·162	Rough pasture, &c.
15	·762	Arable.	51	36·184	Rough pasture, &c.
16	·901	Arable.	52	1·804	Road.
17	·773	Pasture.	53	·264	Pasture.
18	1·507	Rough pasture, &c.	54	·429	Rough pasture, &c.
19	·879	Arable.	55	·614	Rough pasture.
20	·980	Rough pasture, &c.	56	1·162	Arable, &c.
21	2·001	Rough pasture, &c.	57	·735	Arable.
22	1·986	Rough pasture, &c.	58	·658	Pasture.
23	3·642	Rough pasture, &c.	59	·642	Arable.
24	2·990	Rough pasture, &c.	60	·399	Arable.
25	1·967	Rough pasture, &c.	61	1·359	Pasture.
26	1·059	Pasture.	62	·573	Pasture.
27	·860	Rough pasture, &c.	63	3·061	Rough pasture, &c.
28	1·454	House, rough pasture, &c.	64	1·215	Rough pasture, &c.
			65	12·624	Rough pasture, &c.
29	·302	Rough pasture, &c.	66	·617	Rough pasture, &c.
30	·858	Pasture, &c.	67	1·002	Pasture.
31	·776	Arable.	68	·938	Pasture.
32	·364	Rough pasture, &c.	69	·712	Arable.
33	·569	Pasture.	70	·756	Pasture.
34	·237	Pasture, &c.	71	1·034	Houses, gardens, &c.
35	·802	Pasture.	72	·824	Arable.
36	1·133	Arable, &c.	73	·953	Pasture, &c.
37	·299	House, garden, &c.	74	4·417	Rough pasture, &c.

No. on Plan.	Area in Acres.	Remarks.
75	8·448	Rough pasture, &c.
76	8·339	Rough pasture, &c.
77	·768	Arable.
78	·687	Arable.
79	3·270	Rough pasture, &c.
80	1·099	Pasture.
81	1·409	Arable, &c.
82	15·722	Rough pasture, furze, &c.
83	·220	House, yard, &c.
84	34·972	Rough pasture, &c.
85	·696	Pasture, &c.
86	·504	Pasture, &c.
87	·625	Pasture, &c.
88	·489	Pasture, &c.
89	·455	Pasture.
90	·512	Pasture.
91	·492	Pasture, &c.
92	·378	Pasture.
93	·534	Arable and rough pasture.
94	17·417	Rough pasture, furze, &c.
95	·532	Pasture.
96	·307	Pasture, &c.
97	·479	Rough pasture, &c.
98	5·139	Rough pasture, &c.
99	11·692	Rough pasture, &c.
100	7·010	Rough pasture, &c.
101	2·749	Rough pasture, &c.
102	2·128	Rough pasture, &c.
103	10·678	Rough pasture, &c.
104	4·927	Pasture, &c.
105	2·021	Rough pasture, &c.
106	·860	Rough pasture, &c.
107	1·333	Arable, &c.
108	2·742	Rough pasture, &c.
109	·311	Arable.
110	1·085	Arable, &c.
111	·989	Houses, yards, gardens, &c.
112	1·015	Pasture.
113	·919	Pasture.
114	·692	Rough pasture, &c.
115	·997	Arable.
116	·212	Pasture, &c.
117	·978	Arable.
118	1·988	Rough pasture, &c.
119	·729	Arable.
120	2·787	Rough pasture, &c.
121	·553	Arable.
122	·458	Arable, &c.
123	·672	Arable.
124	·655	Arable, &c.
125	·466	Arable.
126	1·113	Houses, garden, &c.
127	1·218	Arable.
128	1·247	Pasture.
129	·220	Houses, yard, garden, &c.
130	·557	Arable.
131	·542	Houses, garden, &c.
132	·884	Arable, &c.
133	·621	Arable, &c.
134	1·276	Pasture.
135	1·108	Pasture.
136	1·425	Pasture.
137	·360	Houses, gardens, &c.
138	·874	Rough pasture, &c.
139	·582	Pasture, &c.
140	·419	Arable.
141	·829	Rough pasture, &c.
142	3·177	Rough pasture, &c.
143	1·592	Rough pasture, &c.
144	9·074	Rough pasture, &c.
145	·982	Pasture.
146	2·586	Arable, pasture, &c.
147	6·465	Rough pasture and furze.
148	·554	Arable, &c.
149	·323	Pasture, &c.
150	2·060	Road.
151	6·316	Arable.
152	4·407	Arable.
153	·257	Houses, &c.
154	·279	Houses, &c.
155	4·632	Arable, &c.
156	·441	Pasture.
157	·762	Pasture, &c.
158	·885	Pasture, &c.
159	·680	Pasture, &c.
160	1·519	Arable.
161	·973	Arable.
162	1·349	Pasture.
163	1·302	Pasture, &c.
164	1·048	Pasture.
165	1·223	Pasture, &c.
166	1·172	Arable, &c.
167	·375	Houses, garden, &c.
168	2·240	Pasture.
169	·723	Houses, yards, &c.
170	1·684	Pasture, &c.
171	1·080	Pasture.
172	1·028	Pasture, houses, &c.

No. on Plan.	Area in Acres.	Remarks.	No. on Plan.	Area in Acres.	Remarks.
173	·237	Road.	225	3·433	Arable, &c.
174	·360	Houses, gardens, &c.	226	1·179	Pasture.
175	·532	Arable, &c.	227	·682	Arable, &c.
176	·582	Pasture.	228	·681	Pasture, &c.
177	·429	Arable.	229	·972	Pasture, &c.
178	·886	Arable, &c.	230	·274	Houses, gardens, &c.
179	1·248	Pasture.	231	·283	Arable, &c.
180	·505	Houses, gardens, &c.	232	·582	Pasture.
181	·333	Garden, &c.	233	·213	House, gardens, &c.
182	2·758	Arable, &c.	234	·784	Rough pasture, &c.
183	·478	Road.	235	·403	Arable.
184	·409	Pasture, &c.	236	·581	Arable.
185	·550	Pasture, &c.	237	·587	Arable.
186	·459	Rough pasture, &c.	238	5·090	Rough pasture, &c.
187	·909	Arable, &c.	239	3·978	Rough pasture, &c.
188	·661	Arable.	240	4·572	Rough pasture, &c.
189	·419	Pasture, &c.	241	·471	Road.
190	·251	Road.	242	7·681	Rough pasture, &c.
191	·992	Arable, &c.	243	·780	Pasture, &c.
192	·249	Arable.	244	·473	Pasture.
193	·770	Arable, &c.	245	·300	Arable.
194	·241	Arable, &c.	246	·231	Houses, gardens, &c.
195	·560	Arable, &c.	247	·750	Pasture, &c.
196	·319	Arable.	248	3·079	Rough pasture, &c.
197	·381	Houses, gardens, &c.	249	·554	Arable.
198	·789	Arable.	250	·602	Rough pasture, &c.
199	·481	Pasture.	251	·854	Pasture, &c.
200	·439	Pasture.	252	1·508	Pasture.
201	·560	Arable.	253	·960	Pasture.
202	·611	Pasture.	254	·651	Arable, &c.
203	5·867	Arable, &c.	255	1·249	Pasture.
204	·981	Pasture, &c.	256	1·102	Arable, &c.
205	·391	House, pasture, &c.	257	·670	Arable, &c.
206	1·114	Rough pasture, &c.	258	·555	Pasture, &c.
207	4·265	Pasture, &c.	259	·555	Pasture.
208	2·952	Pasture, &c.	260	·571	Pasture.
209	2·195	Pasture.	261	·691	Road.
210	3·235	Road.	262	1·281	Arable.
211	·170	Houses, garden, &c.	263	·562	Houses, gardens, &c.
212	1·312	Pasture.	264	1·067	Pasture.
213	·811	Houses, pasture, &c.	265	1·362	Pasture.
214	1·191	Pasture.	266	10·248	Arable, rough pasture, &c.
215	2·479	Arable, &c.			
216	·525	Arable.	267	2·411	Pasture.
217	·455	Pasture.	268	2·816	Arable, &c.
218	·996	Arable, gardens, &c.	269	1·707	Pasture, &c.
219	·778	Arable.	270	3·252	Pasture, &c.
220	·641	Arable, &c.	271	·938	Houses, gardens, &c.
221	10·081	Rough pasture, &c.	272	1·328	Pasture, &c.
222	1·832	Rough pasture, &c.	273	2·531	Pasture, &c.
223	1·710	Rough pasture, &c.	274	3·034	Pasture.
224	3·208	Arable, &c.	275	·269	Pasture and garden.

No. on Plan.	Area in Acres.	Remarks.	No. on Plan.	Area in Acres.	Remarks.
276	·632	Arable, &c.	326	1·092	Pasture, &c.
277	·300	Rough pasture, &c.	327	1·316	Arable, &c.
278	·863	Arable.	328	1·146	Arable, &c.
279	·318	Arable.	329	1·200	Arable, &c.
280	·742	Arable.	330	1·716	Pasture, &c.
282	1·103	Arable, pasture, &c.	331	·906	Arable, &c.
283	·584	Arable.	332	2·257	Arable.
284	·672	Arable, &c.	333	1·490	Pasture, &c.
285	·747	Houses, yards, garden, &c.	334	·395	Houses, gardens, &c.
			335	·873	Pasture, garden, &c.
286	4·184	Rough pasture, &c.	336	·499	Arable.
287	·749	Arable.	337	·580	Pasture.
288	5·003	Rough pasture, &c.	338	·421	Houses, garden, &c.
289	6·096	Rough pasture, &c.	339	·429	Pasture, garden, &c.
290	5·205	Arable.	340	4·722	Rough pasture, &c.
291	3·550	Rough pasture, &c.	341	·990	Rough pasture, &c.
292	·230	Rough pasture, &c.	342	4·022	Arable, &c.
293	·410	Pasture.	343	4·202	Arable.
294	·592	Pasture.	344	5·601	Arable.
295	·556	Pasture.	345	·971	Arable.
296	2·236	Rough pasture, &c.	346	·611	Pasture.
297	1·660	Rough pasture, &c.	347	2·069	Pasture.
298	·541	Pasture.	348	1·942	Pasture, &c.
299	·463	Arable.	349	1·146	Arable.
300	·562	Arable.	350	·213	Houses, gardens, &c.
301	1·402	Rough pasture.	351	1·268	Arable.
302	1·358	Pasture.	352	2·571	Arable.
303	1·764	Pasture.	353	4·239	Rough pasture, &c.
304	·409	House, gardens, &c.	354	3·274	Arable.
305	1·134	Arable.	355	13·595	Rough pasture, &c.
306	1·347	Pasture.	356	·809	Rough pasture, &c.
307	1·075	Pasture.	357	3·539	Arable, &c.
308	1·800	Arable.	358	3·243	Pasture.
309	1·608	Pasture.	359	3·013	Arable.
310	1·709	Pasture.	360	3·938	Arable.
311	4·820	Rough pasture, furze, &c.	361	1·576	Road.
			362	1·472	Arable.
312	·794	Road.	363	10·855	Rough pasture, &c.
313	2·693	Arable.	364	4·745	Rough pasture, &c.
314	3·320	Pasture.	365	1·331	Arable.
315	·715	Rough pasture, &c.	366	·417	Rough pasture, &c.
316	·537	Arable.	367	1·252	Pasture.
317	·313	Pasture.	368	1·981	Pasture.
318	·527	Garden, rough pasture, &c.	369	1·296	Arable.
			370	1·115	Pasture.
319	·799	Pasture.	371	1·456	Pasture, &c.
320	·717	Arable, &c.	372	·976	Arable.
321	1·064	Arable.	373	·111	Rough pasture, &c.
322	·690	Rough pasture, &c.	374	2·293	Pasture, &c.
323	7·745	Rough pasture, &c.	375	·404	Houses, yards, &c.
324	1·001	Rough pasture, &c.	376	·782	Arable.
325	·715	Pasture.	377	1·642	Arable.

No. on Plan.	Area in Acres.	Remarks.	No. on Plan.	Area in Acres.	Remarks.
378	1·456	Pasture.	429	·741	Arable.
379	1·518	Arable.	430	1·255	Pasture.
380	·201	Road.	431	1·622	Arable, &c.
381	·300	Houses, yards, gardens, &c.	432	·672	Arable, &c.
			433	·342	Arable.
382	·545	Pasture.	434	·258	Arable.
383	·756	Pasture.	435	·436	Pasture, &c.
384	1·014	Arable.	436	·304	Arable.
385	1·111	Arable.	437	·285	Houses, gardens, &c.
386	1·603	Arable, &c.	438	1·215	Garden, orchard, &c.
387	·694	Pasture.	439	1·160	Pasture.
388	·738	Pasture.	440	·487	Arable.
389	2·710	Rough pasture, &c.	441	·609	Pasture.
390	12·620	Rough pasture, &c.	442	·170	Houses, garden, &c.
391	·858	Pasture.	443	·670	Houses, yards, gardens, &c.
392	1·614	Rough pasture, &c.			
393	1·324	Rough pasture, &c.	444	·562	Orchard and garden.
394	2·065	Rough pasture, &c.	445	·572	Orchard and garden.
395	2·834	Pasture.	446	·934	Houses, yards, gardens, &c.
396	·275	Furze.			
397	3·023	Rough pasture, &c.	447	·968	Arable.
398	1·651	Arable.	448	·979	Arable.
399	5·834	Rough pasture, &c.	449	·971	Arable.
400	1·526	Rough pasture, &c.	450	·559	Pasture.
401	1·290	Rough pasture, &c.	451	·410	Pasture.
402	3·837	Rough pasture, &c.	452	·341	Arable, &c.
403	1·507	Arable, &c.	453	·361	Pasture, &c.
404	·570	Pasture.	454	·261	Arable, &c.
405	·789	Pasture, &c.	455	·535	Pasture.
406	·148	Furze.	456	·283	Pasture.
407	2·061	Rough pasture, &c.	457	·612	Arable.
408	5·181	Rough pasture, &c.	458	1·120	Pasture.
409	·603	Pasture.	459	·579	Pasture.
410	1·111	Pasture, &c.	460	·478	Arable.
411	·362	Orchard.	461	·566	Houses, yards, gardens, &c.
412	·661	Arable.			
414	·497	Houses, yards, gardens, &c.	462	·853	Pasture.
			463	·404	Houses, gardens, &c.
415	·892	Pasture.	464	1·937	Rough pasture, &c.
416	·978	Arable, &c.	465	2·767	Rough pasture, &c.
417	·981	Pasture.	466	4·235	Rough pasture, &c.
418	1·086	Arable.	467	1·568	Arable, &c.
419	·533	Orchard.	468	7·747	Road.
420	·846	Arable.	469	1·936	Rough pasture, &c.
421	·368	Pasture.	470	1·746	Rough pasture, &c.
422	1·062	Arable, house, &c.	471	1·240	Rough pasture, &c.
423	1·128	Arable.	472	1·378	Rough pasture, &c.
424	1·015	House, gardens, &c.	472a	1·070	Arable.
425	·212	Houses, garden, &c.	473	5·491	Rough pasture, &c.
426	·432	Arable, &c.	474	2·501	Pasture.
427	·547	Arable.	475	4·288	Arable.
428	·620	Arable.	476	2·721	Rough pasture, &c.

No. on Plan.	Area in Acres.	Remarks.	No. on Plan.	Area in Acres.	Remarks.
477	·401	Rough pasture, &c.	527	3·610	Arable.
478	2·986	Pasture.	528	2·067	Pasture.
479	3·843	Pasture.	529	2·886	Pasture.
480	2·694	Arable.	530	2·344	Arable.
481	3·691	Arable.	531	3·489	Arable.
482	5·517	Arable.	532	3·365	Pasture.
483	5·379	Pasture.	533	3·766	Pasture.
484	3·695	Arable.	534	1·715	Arable.
485	2·634	Arable, &c.	535	2·701	Road.
486	2·295	Arable.	535a	1·336	Pasture.
487	1·705	Arable.	536	5·450	Arable.
488	2·887	Rough pasture, &c.	537	3·469	Arable.
489	4·059	Pasture.	538	2·231	Arable, &c.
490	1·246	Arable.	539	4·689	Arable, &c.
491	1·215	Pasture.	540	2·204	Arable, &c.
492	1·210	Arable.	541	4·042	Pasture, &c.
493	·647	Arable, pasture, &c.	542	2·451	Arable, &c.
494	·792	Arable, &c.	543	2·942	Arable.
495	·499	Arable.	544	2·622	Arable.
496	·522	Arable.	545	3·194	Arable.
497	·553	Arable, &c.	546	1·375	Arable.
498	·718	Pasture.	547	1·323	Arable.
499	·850	Arable, &c.	548	·412	Pasture.
500	1·475	Arable.	549	·707	Arable.
501	·929	Pasture.	550	·338	Pasture.
502	1·482	Pasture.	551	·353	Pasture.
503	·533	Arable, &c.	552	·489	Arable.
504	·374	Arable, &c.	553	·544	Pasture.
505	·593	Arable.	554	1·284	Arable.
506	·643	Arable.	555	1·286	Houses, yards, gardens, &c.
507	·751	Pasture.			
508	·619	Arable.	556	1·993	Pasture, &c.
509	1·808	Houses, yards, gardens, &c.	557	5·739	Pasture, &c.
			558	3·157	Pasture.
510	·400	Arable.	559	8·035	Arable.
511	·410	Arable.	560	5·377	Pasture
512	·186	Road.	561	2·891	Pasture.
513	·390	Arable.	562	1·651	Arable.
514	·479	Arable.	563	1·556	Pasture.
515	·780	Houses, gardens, &c.	564	2·667	Pasture.
516	·300	Pasture.	565	4·358	Arable.
517	·243	Arable.	566	4 668	Arable.
518	1·182	Houses, yards, gardens, &c.	567	3·396	Pasture.
			568	1·059	Road.
519	·041	Garden.	569	2·626	Pasture.
520	2·451	Pasture.	570	2·172	Arable.
521	4·209	Arable.	571	·852	Orchard, &c.
522	2·459	Arable.	572	1·678	Houses, yards, gardens, &c.
523	2·332	Pasture.			
524	2·824	Arable.	573	·489	Houses, yards, garden, &c.
525	2·442	Arable.			
526	1·702	Pasture.	574	·412	House, garden, &c.

No. on Plan.	Area in Acres.	Remarks.	No. on Plan.	Area in Acres.	Remarks.
575	2·926	Arable.	625	2·300	Arable.
576	3·909	Arable.	626	2·257	Rough pasture, &c.
577	2·784	Arable.	627	4·221	Arable.
578	5·671	Arable.	628	3·505	Pasture.
579	4·584	Arable.	629	1·434	Pasture.
580	4·499	Arable.	630	1·792	Arable.
581	6·051	Rough pasture, furze, &c.	631	·522	Arable.
			632	1·313	Pasture.
582	2·939	Arable, &c.	633	1·291	Pasture.
583	2·686	Pasture, &c.	634	3·147	Rough pasture, &c.
584	2·936	Rough pasture, &c.	635	2·264	Pasture, &c.
585	3·522	Rough pasture, &c.	636	2·835	Pasture, &c.
586	2·271	Rough pasture, &c.	637	2·311	Arable.
587	·673	Houses, pasture, &c.	638	9·210	Arable, &c.
588	·992	Pasture.	639	1·954	Arable.
589	3·488	Arable, &c.	640	1·503	Pasture, &c.
590	1·837	Pasture.	641	·310	Rough pasture, &c.
591	4·279	Pasture, &c.	642	2·698	Rough pasture, &c.
592	3·572	Pasture.	643	3·913	Rough pasture, &c.
593	2·342	Pasture.	644	·552	Pasture.
594	1·519	Pasture.	645	1·457	Rough pasture, &c.
595	33·308	Rough pasture, furze, &c.	646	·351	Pasture, houses, &c.
			647	2·037	Rough pasture.
596	1·144	Arable.	648	·430	Houses, gardens, &c.
597	·809	Arable.	649	·710	Arable, &c.
598	2·383	Pasture.	650	·603	Pasture.
599	1·227	Pasture.	651	·659	Pasture.
600	2·323	Arable.	652	·547	Rough pasture, &c.
601	·188	Pasture.	653	3·172	Arable, &c.
602	·241	Road.	654	1·001	Pasture.
603	·520	Houses, garden, &c.	655	·925	Houses, yards, &c.
604	6·831	Rough pasture, &c.	656	2·938	Pasture.
605	3·779	Arable.	657	3·059	Pasture, &c.
606	4·564	Pasture.	658	1·778	Pasture.
607	5·596	Arable.	659	2·555	Arable.
608	·620	Rough pasture, &c.	660	1·575	Arable.
609	3·076	Arable.	661	1·037	Arable.
610	2·282	Arable.	662	2·043	Arable.
611	6·717	Pasture, &c.	663	·990	Pasture.
612	11·431	Rough pasture, &c.	664	1·672	Pasture.
613	2·198	Arable, &c.	665	1·723	Pasture.
614	3·638	Pasture.	666	3·204	Pasture.
615	1·248	Arable, &c.	667	3·234	Arable.
616	3·380	Pasture, &c.	668	3·674	Arable.
617	5·479	Road.	669	3·357	Arable.
618	1·438	Rough pasture, &c.	670	·469	Rough pasture, &c.
619	1·261	Pasture, c .	671	1·158	Arable.
620	4·611	Pasture.	672	·761	Arable, &c.
621	4·042	Pasture.	673	1·775	Pasture.
622	6·409	Arable.	674	3·763	Pasture.
623	2·219	Arable.	675	2·485	Pasture.
624	13·866	Pasture.	676	1·476	Pasture.

No. on Plan.	Area in Acres.	Remarks.	No. on Plan.	Area in Acres.	Remarks.
677	1·257	Houses, yards, garden, &c.	724	·607	Pasture.
			725	·529	Pasture.
678	3·957	Pasture.	726	·602	Pasture.
679	2·526	Pasture, &c.	727	·347	Pasture.
680	4·020	Arable.	728	·238	Houses, gardens, &c.
681	2·494	Pasture.	729	1·684	Road.
682	5·870	Pasture, &c.	730	·551	Pasture.
683	6·344	Pasture, &c.	731	3·868	Rough pasture.
684	·184	Garden, &c.	732	1·296	Arable.
685	1·314	Houses, yards, garden, &c.	733	·858	Arable.
			734	·565	Pasture.
686	16·450	Pasture, &c.	735	·870	Houses, yards, gardens, &c.
687	1·613	Road.			
688	7·258	Arable, &c.	736	2·354	Pasture.
689	4·150	Pasture, &c.	737	2·329	Arable.
690	3·957	Arable, &c.	738	3·616	Pasture.
691	1·410	Houses, garden, &c.	739	1·833	Rough pasture, &c.
692	1·856	Pasture, &c.	740	2·991	Pasture, furze, &c.
693	·850	Houses, garden, &c.	741	4·920	Arable, &c.
694	·157	Pasture.	742	1·800	Pasture, &c.
695	·350	Pasture.	743	4·949	Pasture, &c.
696	·304	Arable, &c.	744	5·257	Arable, &c.
697	·224	Pasture, &c.	745	5·450	Pasture, &c.
698	·627	Pasture.	746	4·070	Pasture.
699	2·527	Pasture.	747	3·470	Pasture, &c.
700	1·221	Houses, yards, gardens, &c.	748	4·673	Pasture, &c.
			749	1·363	Houses, yards, &c.
701	·751	Houses, yards, &c.	750	1·006	Houses, yards, gardens, &c.
702	5·422	Arable.			
703	2·671	Pasture.	751	·248	Arable.
704	1·555	Rough pasture, &c.	752	·397	Pasture.
705	·635	Pasture, &c.	753	·317	Arable.
706	4·338	Arable, rough pasture, &c.	754	1·130	Pasture.
			755	4·369	Road.
707	·559	Rough pasture, &c.	756	6·158	Arable.
708	·659	Pasture, &c.	757	5·410	Arable.
709	5·263	Rough pasture, &c.	758	2·581	Arable, &c.
710	1·439	Pasture, &c.	759	3·596	Pasture, &c.
711	4·612	Pasture.	760	6·166	Pasture, &c.
712	3·069	Rough pasture, furze, &c.	761	4·628	Pasture, &c.
			762	6·138	Arable, &c.
713	4·945	Arable.	763	2·486	Arable.
714	2·247	Arable.	764	1·338	Arable.
715	1·100	Rough pasture, &c.	765	·309	Pasture.
716	3·892	Pasture, &c.	766	6·817	Rough pasture, &c.
717	3·914	Pasture.	767	3·310	Pasture, &c.
718	·785	Pasture.	768	4·840	Arable, &c.
719	1·283	Rough pasture.	769	3·408	Arable, &c.
720	·477	Pasture.	770	1·910	Arable.
721	·451	Pasture.	771	3·944	Pasture.
722	·855	Arable.	772	4·039	Pasture.
723	2·355	Pasture, &c.	773	3·522	Pasture.

No. on Plan.	Area in Acres.	Remarks.	No. on Plan.	Area in Acres.	Remarks.
774	4·338	Arable.	824	1·628	Pasture.
775	1·089	Pasture.	825	·200	Houses, yards, garden, &c.
776	4·001	Arable, &c.			
777	·359	House, arable, &c.	826	1·481	Pasture.
778	·430	Pasture, &c.	827	1·591	Arable.
779	1·093	Arable.	828	·682	Houses, gardens, &c.
780	4·111	Rough pasture, &c.	829	1·311	Arable.
781	1·005	Pasture, garden, &c.	830	2·482	Pasture.
782	·257	Quarry.	831	2·527	Arable.
783	3·219	Arable, &c.	832	3·193	Pasture.
784	·548	Pasture, &c.	833	·652	Pasture.
785	1·298	Rough pasture, &c.	834	1·949	Pasture.
786	·376	Pasture, &c.	835	2·380	Arable.
787	·464	Pasture, &c.	836	·729	Houses, yards, garden, &c.
788	9·812	Rough pasture, &c.			
789	4·810	Arable.	837	·550	Pasture.
790	2·355	Pasture, &c.	838	1·266	Arable.
791	9·315	Arable, &c.	839	2·510	Arable.
792	4·029	Arable.	840	1·317	Arable.
793	·891	Arable, &c.	841	2·249	Arable.
794	·684	Pasture.	842	2·519	Pasture, &c.
795	4·087	Rough pasture, &c.	843	3·290	Pasture, &c.
796	·740	Rough pasture, &c.	844	·777	Arable, &c.
797	8·243	Pasture.	845	·669	Arable.
798	1·856	Rough pasture, &c.	846	·705	Arable.
799	2·234	Arable.	847	2·115	Arable.
800	3·916	Pasture.	848	3·679	Arable, &c.
801	7·574	Pasture, &c.	849	1·088	Pasture, &c.
802	2·376	Pasture, &c.	850	1·181	Arable, &c.
803	4·326	Arable.	851	1·007	Arable.
804	4·064	Arable.	852	1·919	Arable, &c.
805	3·970	Arable.	853	·396	Garden.
806	4·486	Arable, &c.	854	·801	Arable.
807	3·650	Arable.	855	·859	Arable.
808	6·720	Arable.	856	1·517	Houses, yards, gardens, &c.
809	7·792	Pasture, &c.			
810	3·870	Pasture, &c.	857	·299	Arable.
811	2·873	Rough pasture, &c.	858	3·073	Arable, &c.
812	·597	Wood.	859	3·122	Arable, &c.
813	3·027	Houses, yards, garden, &c.	860	·182	Wood.
			861	·553	Arable.
814	·661	Garden, &c.	862	·614	Arable.
815	2·737	Arable, rough pasture, &c.	863	·471	Arable.
			864	2·806	Pasture.
816	·283	Arable.	865	2·201	Pasture.
817	3·222	Arable, &c.	866	1·271	Pasture.
818	4·875	Pasture.	867	2·132	Arable.
819	1·829	Arable.	868	·539	Houses, gardens, &c.
820	1·739	Arable.	869	·958	Arable, &c.
821	·943	Arable, &c.	870	·856	Houses, gardens, &c.
822	·896	Arable, &c.	871	·672	Pasture.
823	1·800	Pasture.	872	·547	Waste, &c.

No. on Plan.	Area in Acres.	Remarks.	No. on Plan.	Area in Acres.	Remarks.
873	1·055	Pasture.	924	1·980	Arable.
874	1·531	Arable.	925	1·547	Pasture.
875	1·214	Pasture, &c.	926	1·395	Arable.
876	4·313	Rough pasture, &c.	927	1·945	Arable.
877	·674	Pasture, &c.	928	·639	Pasture, &c.
878	·319	Pasture.	929	2·301	Pasture, &c.
879	·467	Pasture.	930	1·919	Pasture.
880	·902	Arable.	931	2·110	Arable.
881	3·219	Rough pasture, &c.	932	2·812	Pasture, &c.
882	·529	Arable.	933	·667	Furze, &c.
883	·534	Pasture.	934	·380	Pasture.
884	·198	Houses, yards, garden, &c.	935	·541	Arable.
			936	1·188	Pasture, &c.
885	·757	Pasture, &c.	937	1·632	Arable.
886	3·139	Rough pasture, &c.	938	1·487	Arable.
887	·301	Houses, garden, &c.	939	·722	Arable, &c.
888	1·702	Arable, &c.	940	·932	Arable, &c.
889	4·421	Rough pasture, &c.	941	1·945	Furze, &c.
890	1·307	Pasture, &c.	942	·871	Arable, &c.
891	·380	Arable.	943	2·099	Rough pasture, &c.
892	·395	Arable, &c.	944	·591	Arable.
893	·327	Arable, &c.	945	·733	Arable, &c.
894	3·956	Pasture.	946	·245	Arable.
895	4·786	Pasture.	947	·304	Pasture, houses, &c.
896	3·273	Pasture.	948	·313	Arable.
897	2·980	Arable.	949	1·048	Houses, gardens, &c.
898	2·374	Pasture.	950	·970	Pasture, &c.
899	7·095	Arable.	951	·502	Arable.
900	3·456	Arable.	952	·953	Houses, gardens, &c.
901	3·920	Arable.	953	·587	Orchard.
902	5·737	Pasture.	954	·326	House, gardens, &c.
903	2·724	Pasture.	955	·725	Arable.
904	4·632	Arable.	956	·647	Arable.
905	·369	Rough pasture, &c.	957	1·118	Arable, &c.
906	3·672	Arable.	958	·453	Garden, &c.
907	4·610	Pasture, &c.	959	·197	Arable.
908	2·612	Pasture.	960	1·067	Houses, garden, &c.
909	5·328	Arable, &c.	961	1·863	Arable.
910	1·025	Houses, yards, &c.	962	1·894	Arable.
911	3·759	Road.	963	·979	Pasture.
912	4·739	Pasture.	964	1·187	Pasture.
913	1·238	Pasture.	965	1·289	Pasture.
914	4·922	Pasture.	966	·803	Pasture, &c.
915	4·563	Pasture.	967	1·567	Pasture, &c.
916	4·789	Pasture.	968	3·016	Rough pasture, &c.
917	3·013	Pasture.	969	4·302	Arable.
918	1·209	Pasture, &c.	970	·256	Pasture.
919	4·055	Pasture.	971	·502	Rough pasture, &c.
920	4·364	Arable.	972	·766	Rough pasture, &c.
921	6·275	Pasture, &c.	973	·199	Arable.
922	1·796	Arable, &c.	974	·904	Pasture.
923	·473	Arable.	975	·487	Arable.

No on Plan	Area in Acres.	Remarks.	No. on Plan.	Area in Acres.	Remarks.
976	·200	Pasture.	1027	·952	Pasture.
977	·692	Arable.	1028	2·387	Pasture.
978	1·447	Arable.	1029	1·313	Pasture.
979	1·753	Pasture, &c.	1030	2·942	Arable.
980	·466	Pasture, &c.	1031	4·633	Pasture.
981	1·702	Pasture.	1032	3·620	Arable.
982	3·917	Arable.	1033	2·422	Arable.
983	1·339	Arable, &c.	1034	2·949	Arable.
984	·767	Rough pasture, &c.	1035	·844	Arable, &c.
985	·223	Arable.	1036	·600	Arable.
986	·264	Arable.	1037	1·194	Pasture, &c.
987	·351	Arable.	1038	1·765	Arable.
988	·457	Arable.	1039	3·351	Arable.
989	4·322	Arable.	1040	3·687	Arable.
990	1·095	Arable.	1041	9·431	Arable.
991	·199	Arable.	1042	1·880	Pasture.
992	1·076	Rough pasture, &c.	1042a	·170	Houses, garden, &c.
993	·209	Arable.	1043	·933	Houses and yards.
994	1·990	Rough pasture, &c.	1043a	1·472	Road.
995	2·892	Arable.	1044	2·888	Arable.
996	·830	Waste, &c.	1045	6·149	Arable.
997	·340	Arable.	1046	·773	Houses, yards, &c.
998	·593	Garden, &c.	1047	·481	Arable.
999	1·860	Arable.	1048	4·298	Arable.
1000	2·087	Pasture, &c.	1049	4·956	Arable.
1001	2·517	Pasture.	1050	4·048	Arable.
1002	·875	Pasture.	1051	3·111	Arable.
1003	3·616	Rough pasture, furze, &c.	1052	5·034	Arable.
			1053	1·065	Arable.
1004	·693	Rough pasture, &c.	1054	·183	Houses, gardens, &c.
1005	1·486	Wood, &c.	1055	·510	Orchard, &c.
1006	·281	Pasture, garden, &c.	1056	1·019	Pasture, &c.
1007	·671	Pasture, gardens, &c.	1057	3·581	Arable.
1008	1·533	Pasture.	1058	1·591	Pasture.
1009	·799	Pasture.	1059	3·867	Arable.
1010	·729	Orchard.	1060	2·734	Arable.
1011	·628	Arable.	1061	4·011	Arable.
1012	·468	Arable.	1062	·539	Houses, arable, &c.
1013	6·538	Arable.	1063	1·476	Arable.
1014	2·394	Pasture.	1064	4·789	Arable.
1015	4·067	Pasture.	1065	7·057	Arable.
1016	4·476	Arable, &c.	1066	4·971	Pasture.
1017	2·740	Pasture.	1067	·533	Garden, &c.
1018	5·952	Pasture.	1068	·469	Orchard.
1019	2·983	Arable.	1069	1·268	Arable, &c.
1020	2·197	Arable.	1070	1·332	Pasture.
1021	1·739	Arable.	1071	·995	Pasture.
1022	2·831	Arable, &c.	1072	·880	Road.
1023	3·617	Pasture, &c.	1073	2·581	Arable.
1024	1·583	Rough pasture, &c.	1074	10·880	Rough pasture.
1025	1·018	Arable.	1075	3·604	Pasture.
1026	2·349	Pasture.	1076	11·363	Arable.

No. on Plan.	Area in Acres.	Remarks.	No. on Plan.	Area in Acres.	Remarks.
1077	5·238	Pasture.	1128	1·212	Arable.
1078	5·447	Arable.	1129	1·558	Arable.
1079	3·293	Arable.	1130	1·297	Arable.
1080	5·781	Arable.	1131	1·069	Rough pasture, &c.
1081	4·059	Arable.	1132	7·491	Arable, &c.
1082	4·071	Arable.	1133	7·349	Arable, &c.
1083	1·167	Arable, &c.	1134	1·677	Road.
1084	1·313	Houses, yards, gardens, &c.	1135	3·005	Arable, &c.
			1136	7·654	Arable, &c.
1085	·979	Road.	1137	2·655	Arable.
1086	1·064	Arable.	1138	5·423	Arable.
1087	2·458	Arable.	1139	4·594	Arable, &c.
1088	1·010	Houses, gardens, &c.	1140	3·755	Pasture, &c.
1089	2·592	Pasture.	1141	2·977	Pasture, &c.
1090	2·280	Arable.	1142	1·781	Rough pasture, &c.
1091	1·962	Arable.	1143	4·444	Arable.
1092	2·855	Arable.	1144	4·318	Arable.
1093	·605	Pasture, &c.	1145	4·960	Arable.
1094	·497	Arable.	1146	1·637	Houses, yards, &c.
1095	·649	Arable.	1147	4·878	Arable.
1096	1·464	Arable, &c.	1148	3·474	Arable.
1097	·557	Arable.	1149	·518	Road.
1098	·435	Houses, gardens, &c.	1150	6·333	Arable.
1099	3·421	Arable.	1151	4·114	Arable.
1100	1·638	Arable.	1152	2·097	Arable, &c.
1101	2·074	Arable.	1153	4·215	Arable.
1102	·704	Arable.	1154	4·776	Arable.
1103	·535	Arable.	1155	1·603	Arable.
1104	1·202	Arable.	1156	2·694	Arable, &c.
1105	2·260	Arable.	1157	8·855	Arable, &c.
1106	·651	Arable.	1158	11·702	Arable.
1107	·276	Garden, &c.	1159	·732	Houses, yards, &c.
1108	·814	Arable.	1160	1·103	Houses, garden, &c.
1109	1·240	Arable.	1161	·856	Pasture.
1110	·898	Arable.	1162	7·304	Arable, &c.
1111	1·023	Arable.	1163	5·594	Pasture.
1112	1·610	Arable.	1164	·967	Arable, &c.
1113	·570	Pasture.	1165	1·872	Arable.
1114	·531	Arable.	1166	1·394	Arable.
1115	·876	Pasture.	1167	·646	Arable.
1116	1·119	Arable.	1168	1·186	Arable.
1117	1·466	Arable.	1169	1·069	Houses, arable, &c.
1118	1·817	Arable.	1170	1·043	Arable.
1119	3·195	Arable, &c.	1171	·831	Arable.
1120	7·047	Road.	1172	1·408	Arable.
1121	1·420	Arable.	1173	·679	Arable.
1122	·122	Houses, gardens, &c.	1174	1·105	Houses, gardens, &c.
1123	·541	Arable.	1175	3·145	Arable, &c.
1124	·481	Arable.	1176	2·202	Arable.
1125	·454	Houses, orchard, &c.	1177	5·061	Arable, &c.
1126	1·989	Arable, &c.	1178	1·918	Road.
1127	1·188	Arable.	1179	1·353	Pasture.

No. on Plan.	Area in Acres.	Remarks.	No. on Plan.	Area in Acres.	Remarks.
1180	2·444	Rough pasture, &c.	1231	2·800	Arable.
1181	4·712	Pasture, &c.	1232	2·686	Arable.
1182	·728	Houses, gardens, &c.	1233	8·894	Arable.
1183	·368	Houses, garden, &c.	1233a	1·103	Road.
1184	3·986	Arable.	1234	8·683	Arable.
1185	·857	Pasture.	1235	·275	Houses, gardens, &c.
1186	4·407	Arable, &c.	1236	·150	Arable.
1187	4·290	Arable.	1237	·200	Arable.
1188	·374	Road.	1238	·638	Arable, &c.
1189	4·140	Arable, &c.	1239	1·092	Arable.
1190	3·570	Arable.	1240	·222	Pasture.
1191	8·301	Arable.	1241	·549	Rough pasture, &c.
1192	2·067	Arable.	1242	1·350	Rough pasture, &c.
1193	3·526	Arable.	1243	1·256	Arable.
1194	3·070	Road.	1244	1·101	Arable.
1195	1·819	Pasture.	1245	1·353	Pasture.
1196	·584	Arable.	1246	1·782	Rough pasture.
1197	·924	Pasture.	1247	·858	Arable.
1198	·883	Pasture.	1248	·230	Pasture.
1199	1·480	Pasture.	1249	·820	Arable, &c.
1200	1·334	Arable, &c.	1250	·219	Arable.
1201	·280	Houses, gardens, &c.	1251	·487	House, gardens, &c.
1202	2·266	Arable.	1252	·222	Garden, &c.
1203	2·900	Arable.	1253	2·476	Arable, &c.
1204	1·921	Arable.	1254	·776	Arable.
1205	1·659	Arable.	1255	·787	Pasture.
1206	3·439	Arable.	1256	·577	Pasture.
1207	1·934	Arable.	1257	·568	Houses, yards, &c.
1208	6·729	Pasture.	1258	2·558	Arable.
1209	1·762	Arable.	1259	1·637	Arable.
1210	6·008	Arable.	1260	1·134	Arable.
1211	5·010	Arable.	1261	2·612	Arable.
1212	5·162	Arable.	1262	·948	Arable.
1213	1·507	Arable, &c.	1263	2·073	Pasture.
1214	8·224	Arable, &c.	1264	·907	Arable.
1215	5·853	Arable, &c.	1265	2·730	Arable.
1216	5·266	Arable, &c.	1266	2·113	Arable.
1217	1·044	Road.	1267	2·390	Arable.
1218	1·795	Arable, &c.	1268	1·898	Arable.
1219	4·618	Pasture, &c.	1269	1·943	Arable.
1220	6·015	Pasture, &c.	1270	1·341	Pasture.
1221	6·869	Pasture, rough pasture, &c.	1271	·319	Houses, gardens, &c.
			1272	1·592	Arable.
1222	3·932	Arable.	1273	·515	Rough pasture, &c.
1223	2·900	Pasture.	1274	2·090	Arable, &c.
1224	3·724	Arable.	1275	1·889	Arable, &c.
1225	3·317	Arable.	1276	·744	Arable, &c.
1226	·481	Road.	1277	·933	Houses, yards, garden, &c.
1227	2·559	Pasture.			
1228	·387	Houses and yards.	1278	2·547	Pasture.
1229	1·295	Houses, yards, &c.	1279	2·309	Arable.
1230	5·883	Arable.	1280	2·213	Pasture.

No. on Plan.	Area in Acres.	Remarks.	No. on Plan.	Area in Acres.	Remarks.
1281	2·531	Arable.	1331	1·625	Arable.
1282	5·982	Pasture, &c.	1332	1·573	Arable.
1283	1·367	Arable, &c.	1333	1·323	Pasture.
1284	3·798	Arable.	1334	1·031	Pasture.
1285	5·019	Pasture, &c.	1335	3·261	Arable.
1286	2·110	Houses, yards, &c.	1336	3·145	Arable.
1286a	·859	Pasture, &c.	1337	5·260	Arable.
1287	3·870	Arable.	1337a	·190	Road.
1288	3·661	Pasture.	1338	5·213	Arable, &c.
1289	5·798	Arable.	1339	7·922	Arable, &c.
1290	5·959	Arable, &c.	1340	7·131	Arable, &c.
1291	·666	Water.	1341	·545	Pasture.
1292	7·481	Arable, pasture, &c.	1342	·773	Houses, garden, &c.
1292a	·300	Houses, road, &c.	1343	6·107	Pasture.
1293	5·481	Pasture, &c.	1344	6·809	Arable.
1294	8·725	Pasture.	1345	7·906	Arable.
1295	5·804	Road.	1346	7·314	Arable.
1296	3·499	Pasture.	1346a	·958	Road.
1297	·488	Orchard.	1347	9·300	Arable.
1298	·537	Orchard.	1348	7·185	Arable, &c.
1299	·976	Arable, &c.	1349	1·322	Arable, &c.
1300	·588	Road.	1350	1·293	Arable.
1301	4·523	Pasture.	1351	1·266	Arable.
1302	10·243	Arable.	1352	1·184	Arable.
1303	9·439	Arable.	1353	3·037	Arable.
1304	8·196	Arable.	1354	4·051	Pasture.
1305	1·231	Arable, &c.	1355	·666	Road.
1306	1·460	Houses, waste, &c.	1356	4·209	Arable.
1307	1·451	Arable, &c.	1357	4·100	Arable, &c.
1308	·979	Arable.	1358	·277	Rough pasture, &c.
1309	2·107	Arable, &c.	1359	1·445	Pasture, &c.
1310	1·359	Pasture.	1360	2·112	Arable.
1311	·747	Arable.	1361	5·539	Arable.
1312	1·369	Pasture.	1362	4·144	Arable, &c.
1313	·768	Houses and arable.	1363	5·825	Arable.
1314	1·154	Pasture.	1364	5·653	Arable.
1315	·452	Garden.	1365	·479	Road.
1316	·362	Arable.	1366	5·977	Arable.
1317	1·727	Pasture.	1367	8·076	Arable, &c.
1318	·284	Arable.	1368	6·516	Arable.
1319	·290	Arable.	1369	4·599	Arable.
1320	·992	Arable.	1370	2·662	Arable.
1321	·168	Garden, &c.	1371	·609	House and yards.
1322	·724	Garden, &c.	1372	1·569	Arable.
1323	·721	Arable.	1373	1·661	Rough pasture, &c.
1324	1·637	Arable.	1374	3·109	Arable.
1325	1·009	Arable.	1375	1·691	Arable.
1326	·813	Arable.	1376	3·128	Arable.
1327	·632	Arable.	1377	2·467	Arable.
1328	1·573	Arable.	1378	4·215	Arable, &c.
1329	1·402	Arable.	1379	3·174	Arable, &c.
1330	1·870	Arable.	1380	1·133	Pasture.

No. on Plan.	Area in Acres.	Remarks.	No. on Plan.	Area in Acres.	Remarks.
1381	1·332	Arable.	1431	1·523	Pasture, &c.
1382	1·351	Arable, &c.	1432	·522	House, orchard, &c.
1383	·930	Garden, &c.	1433	·529	Orchard, &c.
1384	1·187	Pasture, &c.	1434	·695	Pasture, &c.
1385	1·184	Arable.	1435	·349	Houses, garden, &c.
1386	5·054	Pasture, &c.	1436	2·621	Road.
1387	4·874	Pasture.	1437	3·039	Arable.
1388	2·857	Arable.	1438	4·556	Arable.
1389	3·423	Arable.	1439	2·913	Arable.
1390	6·816	Arable, &c.	1440	·268	Wood.
1391	·409	Wood, &c.	1441	1·447	Ornamental ground, &c.
1392	·318	Waste, &c.			
1393	1·441	Arable.	1442	·669	Houses, yards, &c.
1394	2·688	Arable.	1443	·406	Wood, &c.
1395	2·433	Arable.	1444	3·056	Arable, &c.
1396	2·394	Arable.	1445	4·388	Arable, &c.
1397	2·258	Pasture.	1446	5·608	Arable, &c.
1398	2·923	Arable, &c.	1447	·459	Wood.
1399	2·277	Arable, &c.	1448	1·066	Arable.
1400	·998	Pasture.	1449	2·407	Arable.
1401	·174	Houses, gardens, &c.	1450	·362	Houses and yards.
1402	1·244	Arable.	1451	3·037	Arable.
1403	1·628	Arable, &c.	1452	3·419	Arable.
1404	4·014	Arable, &c.	1453	2·840	Arable.
1405	1·802	Pasture, &c.	1454	2·623	Arable.
1406	·250	Houses and yards.	1455	3·928	Arable, &c.
1407	1·929	Pasture.	1456	1·626	Pasture.
1408	·340	Houses, gardens, &c.	1457	1·976	Pasture, &c.
1409	1·072	Arable, &c.	1458	2·751	Rough pasture, &c.
1410	·390	Pasture, &c.	1459	1·441	Pasture.
1411	·610	Arable.	1460	1·959	Pasture, &c.
1412	1·295	Church and graveyard.	1461	1·659	Pasture, &c.
			1462	1·747	Arable.
1413	1·499	Arable.	1463	1·097	Arable.
1414	2·868	Arable.	1464	1·352	Arable, &c.
1415	1·588	Arable, &c.	1465	1·217	Arable.
1416	1·174	Arable, &c.	1466	1·348	Rough pasture, &c.
1417	·879	Road.	1467	1·684	Pasture.
1418	3·367	Arable, &c.	1468	1·919	Arable, &c.
1419	3·620	Arable.	1469	1·718	Rough pasture, gardens, &c.
1420	1·163	Arable.			
1421	4·160	Arable.	1470	·602	Orchard.
1422	2·471	Arable.	1471	·881	Houses, gardens, &c.
1423	·159	Houses, gardens, &c.	1472	2·086	Arable.
1424	·125	Houses, garden, &c.	1473	1·062	Arable, &c.
1425	3·101	Arable, &c.	1474	2·328	Arable, &c.
1426	4·474	Arable.	1475	3·616	Garden, &c.
1427	2·308	Arable, &c.	1476	·481	Road.
1428	2·791	Rough pasture and furze.	1477	2·214	Arable, &c.
			1478	1·839	Arable, &c.
1429	1·626	Arable.	1479	3·199	Arable, &c.
1430	1·467	Wood, &c.	1480	·300	Pasture.

No. on Plan.	Area in Acres.	Remarks.	No. on Plan.	Area in Acres.	Remarks.
1481	2·111	Arable, &c.	1531	1·285	Garden, &c.
1482	1·469	Arable.	1532	·637	Houses, gardens, &c.
1483	1·958	Arable, &c.	1533	·418	Garden.
1484	3·408	Arable.	1534	·673	Houses, gardens, &c.
1485	1·561	Arable, &c.	1535	·232	Road.
1486	2·518	Arable, &c.	1536	1·524	Arable.
1487	4·324	Arable.	1537	1·263	Arable, &c.
1488	2·403	Arable.	1538	·979	Arable.
1489	2·467	Arable.	1539	·385	Houses, gardens, &c.
1490	5·338	Arable.	1540	·789	Arable.
1491	1·742	Road.	1541	·609	Road.
1492	4·816	Arable, &c.	1542	·335	Pasture and house.
1493	2·354	Arable.	1542a	·134	Houses, garden, &c.
1494	4·425	Arable, &c.	1543	2·904	Arable.
1495	3·154	Orchard, garden, &c.	1544	·111	House and gardens.
1496	3·386	Arable, &c.	1545	1·564	Arable.
1497	5·362	Arable, &c.	1546	2·106	Arable.
1498	6·271	Arable.	1547	1·852	Arable.
1499	3·243	Arable.	1548	2·114	Arable.
1500	3·378	Road.	1549	3·618	Arable.
1501	3·940	Arable.	1550	2·576	Arable, &c.
1502	·349	Arable.	1551	3·679	Arable.
1503	·639	Arable.	1552	2·432	Arable.
1504	1·385	Arable.	1553	2·744	Arable, &c.
1505	·682	Arable.	1554	4·767	Arable.
1506	1·518	Arable.	1555	3·938	Arable.
1507	·452	Arable.	1556	3·963	Arable.
1508	·928	Arable.	1557	1·673	Houses, yards, &c.
1509	1·074	Pasture.	1558	1·712	Arable, &c.
1510	3·088	Arable.	1559	3·352	Arable.
1511	4·447	Arable.	1560	·531	Road.
1512	·933	Arable, &c.	1561	3·552	Arable.
1513	·560	Arable, &c.	1562	3·105	Arable, rough pasture, &c.
1514	1·110	Rough pasture, &c.			
1515	·623	Rough pasture, &c.	1563	3·169	Arable.
1516	·925	Arable, &c.	1564	1·296	Arable, &c.
1517	1·334	Arable.	1565	1·919	Arable, &c.
1518	2·578	Arable, &c.	1566	·650	Garden, &c.
1519	·488	Arable, &c.	1567	·358	Garden.
1520	·927	Arable.	1568	2·139	Arable, &c.
1520a	·159	Road.	1569	·482	Arable.
1521	1·393	Pasture, &c.	1570	4·561	Wood, &c.
1522	·476	Arable.	1571	2·499	Arable, &c.
1523	·777	Rough pasture and garden.	1572	1·799	Arable, &c.
			1573	2·906	Gardens, &c.
1524	·711	Marsh.	1574	1·308	Arable.
1525	·425	House, gardens, &c.	1575	1·967	Arable.
1526	1·946	Arable.	1576	1·080	Arable.
1527	3·168	Arable, &c.	1577	1·908	Arable.
1528	·583	Garden, &c.	1578	1·622	Arable, &c.
1529	·705	Garden.	1579	2·438	Arable, &c.
1530	1·280	Garden, &c.	1580	1·718	Arable.

No. on Plan.	Area in Acres.	Remarks.	No. on Plan.	Area in Acres.	Remarks.
1581	2·654	Arable.	1633	·364	Garden, &c.
1582	·700	Arable, &c.	1634	·727	Garden, &c.
1583	·322	Road.	1635	·452	Garden, &c.
1584	·760	Houses, garden, &c.	1635a	·290	Houses, yard, &c.
1585	1·794	Houses, gardens, &c.	1636	·132	House, garden, &c.
1586	·843	Arable.	1637	1·090	Arable.
1587	·929	Arable.	1638	1·694	Arable.
1588	1·648	Arable.	1639	2·353	Arable, &c.
1589	5·016	Arable, &c.	1640	·854	Arable.
1590	·587	Garden, &c.	1640a	·778	Arable.
1591	·900	Garden.	1640b	·836	Arable.
1592	·688	Garden, &c.	1641	4·820	Arable.
1593	·917	Garden, &c.	1642	·410	House, garden, &c.
1594	·211	Houses, yards, &c.	1643	·402	Houses, yards, &c.
1595	·718	Arable.	1644	·767	Arable.
1596	1·221	Arable, &c.	1644a	·963	Arable.
1597	·470	Garden, &c.	1645	6·237	Arable.
1598	·259	Garden, &c.	1646	5·563	Arable, &c.
1599	·270	Garden, &c.	1647	1·599	Road.
1600	·509	Garden, &c.	1648	5·331	Arable, &c.
1601	·519	Garden, &c.	1649	·687	Arable.
1602	·798	Houses, garden, &c.	1650	4·360	Arable.
1603	4·029	Road.	1651	5·932	Road.
1604	4·524	Arable.	1652	3·725	Arable.
1605	4·644	Arable.	1653	5·339	Arable, &c.
1606	3·202	Arable.	1654	9·265	Arable, &c.
1607	4·793	Arable.	1655	5·842	Arable.
1608	1·786	Arable.	1656	3·353	Arable, &c.
1609	2·808	Arable.	1657	1·016	Arable.
1610	3·657	Arable.	1658	·482	Arable.
1611	6·383	Arable, &c.	1659	·531	Arable.
1612	1·108	Arable.	1660	1·182	Arable.
1613	1·839	Arable, &c.	1661	1·808	Arable.
1614	2·773	Arable.	1662	1·672	Arable.
1615	1·504	Arable.	1663	2·645	Arable.
1616	1·511	Arable.	1664	2·198	Arable.
1617	2·702	Arable.	1665	2·540	Pasture.
1618	1·564	Arable, &c.	1666	1·050	Road.
1619	3·035	Arable.	1667	·544	Waste.
1620	2·555	Arable.	1668	·240	Houses and garden.
1621	2·054	Arable.	1669	·834	Arable.
1622	1·887	Arable.	1670	2·478	Arable.
1623	1·946	Arable.	1670a	·114	Arable.
1624	1·528	Arable.	1671	·146	Road.
1625	1·976	Arable.	1672	·663	Arable.
1626	1·741	Arable.	1673	1·738	Arable.
1627	1·740	Arable.	1674	3·251	Pasture.
1628	1·171	Arable.	1675	·938	Arable.
1629	1·673	Garden, &c.	1676	1·207	Pasture, &c.
1630	·388	Garden, &c.	1677	1·249	Arable, &c.
1631	·420	Garden, &c.	1678	1·994	Arable, &c.
1632	·332	Garden, &c.	1679	2·318	Pasture.

No. on Plan.	Area in Acres.	Remarks.	No. on Plan.	Area in Acres.	Remarks.
1680	2·963	Arable.	1730	·348	Arable.
1681	1·001	Arable.	1731	·158	Houses, garden, &c.
1682	·614	Arable.	1732	·346	Pasture.
1683	·965	Arable.	1733	·628	Houses, gardens, &c.
1684	1·267	Arable.	1734	·388	Arable.
1685	2·768	Pasture, &c.	1735	·327	Arable.
1686	1·585	Pasture, &c.	1736	·356	Arable.
1687	7·993	Marsh, rough pasture, &c.	1737	·207	Arable.
			1738	6·618	Rough pasture, &c.
1688	1·737	Arable, &c.	1739	2·441	Pasture.
1689	·979	Arable, &c.	1740	1·153	Pasture.
1690	·863	Arable.	1741	2·425	Pasture.
1691	·879	Arable.	1742	·882	Pasture.
1692	1·434	Arable.	1743	1·313	Pasture.
1693	·091	House, garden, &c.	1744	·111	Pond.
1694	3·083	Rough pasture, &c.	1745	1·535	Pasture.
1695	2·599	Arable.	1746	1·145	Pasture.
1696	·846	Road.	1747	·608	Pasture.
1697	3·523	Arable.	1748	1·464	Houses, gardens, &c.
1698	·297	Houses, gardens, &c.	1749	4·337	Waste, rough pasture, &c.
1699	1·098	Arable.			
1700	·386	Pasture.	1750	22·047	Marsh, rough pasture, &c.
1701	1 161	Arable, &c.			
1702	2·403	Road.	1751	·726	Arable.
1703	·425	Houses, gardens, &c.	1752	1·209	Arable.
1704	·344	Arable, &c.	1753	1·328	Arable.
1705	3·783	Arable, &c.	1754	5·878	Arable, &c.
1706	2·528	Arable, &c.	1755	3·613	Rough pasture, &c.
1707	·648	Road.	1756	7·213	Rough pasture, &c.
1708	6·618	Pasture, &c.	1757	2·052	Arable, &c.
1709	7·683	Pasture, &c.	1758	24·323	Railway, &c.
1710	·358	Houses, pasture, &c.	1759	4·366	Arable.
1711	3·641	Rough pasture, &c.	1760	4·268	Arable.
1712	1·094	Pasture.	1761	6·099	Arable.
1713	2·059	Pasture.	1762	1·857	Pasture.
1714	1·829	Arable.	1763	1·180	Arable, &c.
1715	2·633	Arable.	1764	1·274	Arable.
1715a	·190	Road.	1765	·235	Arable.
1716	2·060	Arable.	1766	·230	Osier bed, &c.
1717	1·222	Arable.	1767	3·834	Arable, &c.
1718	2·676	Arable.	1768	2·644	Pasture, &c.
1719	·935	Pasture.	1769	2·689	Arable, &c.
1720	·861	Arable.	1770	·327	Pasture, &c.
1721	1·204	Pasture.	1771	·521	Pasture.
1722	·851	Marsh.	1772	·470	Arable.
1723	1·395	Rough pasture.	1773	·822	Garden, orchard, &c.
1724	1·249	Rough pasture.	1774	1·526	Pasture, &c.
1725	·462	Marsh, &c.	1775	1·101	Arable.
1726	·282	Arable.	1776	2·426	Pasture, &c.
1727	·176	House and arable.	1777	2·258	Arable.
1728	·159	Houses, garden, &c.	1778	·865	Arable, &c.
1729	·386	Arable.	1779	2·165	Arable.

No. on Plan.	Area in Acres.	Remarks.	No. on Plan.	Area in Acres.	Remarks.
1780	1·616	Arable.	1829	4·745	Arable, &c.
1781	4·866	Rough pasture, &c.	1830	1·294	Arable.
1782	4·542	Rough pasture, &c.	1831	2·489	Arable.
1783	1·087	Stream.	1832	2·416	Arable, &c.
1784	8·692	Pasture, &c.	1833	2·525	Arable.
1785	·304	Rough pasture.	1834	2·481	Pasture, &c.
1786	2·106	Arable.	1835	2·263	Arable.
1787	3·287	Arable.	1836	3·275	Arable.
1788	3·702	Arable.	1837	3·350	Arable, &c.
1789	2·050	Arable.	1838	4·161	Arable, &c.
1790	2·045	Arable, &c.	1839	1·019	Arable.
1791	2·434	Arable.	1840	·376	Arable.
1792	2·265	Arable.	1841	9·009	Waste, &c.
1793	4·098	Pasture.	1842	·272	Arable, &c.
1794	5·442	Pasture.	1843	2·507	Garden, &c.
1795	2·635	Pasture.	1844	6·492	Arable.
1796	2·778	Arable.	1845	5·019	Pasture.
1797	5·738	Arable.	1846	3·620	Arable.
1798	3·274	Arable.	1847	2·380	Arable.
1799	2·991	Arable.	1848	2·626	Arable.
1800	2·808	Arable, &c.	1849	4·601	Pasture.
1801	·312	Garden, &c.	1850	2·683	Arable.
1802	8·317	Rough pasture, furze, &c.	1851	1·741	Arable.
			1852	·552	Arable.
1803	1·336	Pasture, &c.	1853	1·255	Houses, gardens, &c.
1804	7·041	Arable, &c.	1854	1·279	Pasture, &c.
1804a	·394	Rough pasture.	1855	·179	House and garden.
1805	·948	Rough pasture.	1856	5·067	Arable.
1806	1·163	Rough pasture.	1857	3·169	Arable.
1807	2·175	Arable.	1858	4·977	Arable, &c.
1808	2·728	Arable, &c.	1859	5·775	Marsh, rough pasture, &c.
1809	2·475	Arable.			
1810	2·937	Arable, &c.	1860	4·935	Arable, &c.
1811	·842	Rough pasture, &c.	1861	4·084	Arable.
1812	5·418	Arable, &c.	1862	3·551	Arable.
1813	3·797	Arable.	1863	1·159	Marsh.
1814	5·837	Pasture.	1864	·534	Rough pasture.
1815	·591	Stackyard.	1865	4·617	Arable, rough pasture, &c.
1816	·560	Houses, yard, &c.			
1817	1·106	Arable and orchard.	1866	·227	House, garden, &c.
1818	·417	Orchard, rough pasture, &c.	1867	·505	Orchard.
			1868	·540	Houses, pasture, &c.
1819	4·719	Arable, &c.	1869	1·265	Arable.
1820	5·441	Arable, &c.	1870	2·658	Rough pasture, &c.
1821	3·565	Arable.	1871	3·765	Arable, &c.
1822	3·198	Road.	1872	2·816	Arable.
1823	5·799	Pasture, &c.	1873	2·507	Arable, &c.
1824	3·903	Arable, &c.	1874	·205	Garden.
1825	11·386	Rough pasture, &c.	1875	·393	Garden, &c.
1826	2·699	Pasture, &c.	1876	·403	Garden, &c.
1827	2·269	Rough pasture, &c.	1877	·873	Garden, &c.
1828	·283	Stream.	1878	·250	Garden, &c.

No. on Plan.	Area in Acres.	Remarks.	No. on Plan.	Area in Acres.	Remarks.
1879	·276	Garden, &c.	1925	3·939	Rough pasture, &c.
1880	2·889	Arable.	1926	1·306	Arable, &c.
1881	2·732	Arable.	1927	1·396	Arable.
1882	·456	Arable.	1928	·552	Garden, &c.
1883	·912	Arable.	1929	24·427	Marsh, rough pasture, &c.
1884	3·066	Arable, &c.			
1885	3·099	Pasture, &c.	1930	5·024	Arable.
1886	·349	Road.	1931	1·274	Houses, gardens, &c.
1887	2·400	Arable, &c.	1932	1·584	Arable.
1888	4·822	Pasture.	1933	·971	Arable, &c.
1889	5·960	Arable.	1934	·406	House, garden, &c.
1890	10·038	Arable.	1935	1·053	House, arable, &c.
1891	6·150	Pasture, &c.	1936	·838	Houses, yards, garden, &c.
1892	13·061	Pasture, rough pasture, &c.	1937	·702	Arable.
1893	13·244	Arable.	1938	·958	Houses, yards, garden, &c.
1894	4·509	Arable.			
1895	4·767	Marsh.	1939	·347	Garden.
1896	·854	Marsh.	1940	·641	Pasture.
1897	3·131	Arable.	1941	·451	Garden.
1898	·488	House, yard, garden, &c.	1942	·578	Pasture.
			1943	1·322	Arable.
1899	·993	Pasture, &c.	1944	1·182	Pasture.
1900	2·829	Arable.	1945	·196	Houses, yards, &c.
1901	·624	Road.	1946	·687	Arable.
1902	·989	Arable, &c.	1947	2·077	Rough pasture.
1903	·861	Garden, &c.	1948	1·516	Rough pasture, &c.
1904	·901	Garden, &c.	1949	2·465	Pasture, &c.
1905	·836	Garden, &c.	1950	1·062	Rough pasture.
1906	·392	Arable.	1951	·640	Rough pasture.
1907	·938	Garden and orchard.	1952	2·568	Rough pasture.
1908	·250	Waste, &c.	1953	·250	Pasture.
1909	·216	Garden.	1954	1·675	Rough pasture, &c.
1910	2·278	Arable, &c.	1955	·270	Pasture.
1910a	·182	Pasture.	1956	·237	Arable.
1911	5·854	Arable, &c.	1957	·760	Arable.
1912	2·679	Pasture, &c.	1958	1·855	Road.
1913	8·044	Marsh.	1959	·448	Pasture.
1913a	·434	Marsh.	1960	·449	House, gardens, &c.
1914	1·740	Stream (part of).	1961	1·021	Pasture, &c.
1915	·426	House, yard, orchard, &c.	1962	·190	Road.
			1963	1·082	Pasture.
1916	·493	Road.	1964	16·793	Sand, shingle, &c.
1917	1·005	Orchard and pasture.	1965	1·775	Rough pasture.
1918	5·219	Arable.	1966	10·880	Rough pasture and marsh.
1919	·307	Road.			
1920	3·358	Arable.	1967	·278	Garden.
1921	2·046	Arable.	1968	1·443	Rough pasture, &c.
1922	6·761	Rough pasture, furze, &c.	1969	1·372	Arable.
			1970	34·295	Marsh, rough pasture, &c.
1923	1·086	Pond.			
1924	1·316	Arable, &c.	1971	1·739	Road.

No. on Plan.	Area in Acres.	Remarks.	No. on Plan.	Area in Acres.	Remarks.
1972	3·268	Pasture, &c.		3·478	Village of Cockwells (unnumbered).
1973	1·477	Rough pasture, &c.		3·770	Village of Whitecross (unnumbered).
1974	·185	River (part of).		7·238	Village of Ludgvan (unnumbered).
1975	·148	River (part of).		2·271	Village of Truthall (unnumbered).
	4489·929	Area of the numbered part of the Parish.		4540·835	Total area of the Parish.
	34·149	Villages of Vellanoweth, Lower Quarter, and Crowlas (unnumbered).			

RECAPITULATION.

4404·339	Land.
106·867	Roads.
24·323	Railway.
5·306	Water.
4540·835	Total area of the Parish of Ludgvan, in the County of Cornwall.
54·943	Foreshore, in the Hundred of Penwith, adjoining the Parish of Ludgvan.

INDEX TO PLACES

IN THE

PARISH OF LUDGVAN.

COUNTY OF CORNWALL.

Name of Place.	No. of Sheet. 6-inch scale.	No. of Sheet. 25·344 in. scale.
Ashtown - -	LXVIII.	7
Baldhu - -	"	"
Bog Farm - -	"	15
Borea - - -	"	7
Boskennal - -	"	11
Boswase - -	"	7
Botreva - -	"	15
Buswisnan - -	"	11
Bowgyheere -	"	16
Canon's Town -	"	8
Canon's Villa -	"	"
Cargease - -	"	12
Chellew - -	"	11
Chyvellyn - -	"	16
Cockwells - -	"	12
Croft Hooper -	"	"
Collurian - -	"	8
Crowlas - -	"	12
Cucurrian - -	"	11
Great Rosevidney -	"	12
Gychell - -	"	"
Higher Tremenheere - -	"	11
Higher Trenowin -	"	7
Higher Chellew -	"	"
Inch's Castle -	"	11
Little Amalebrea -	"	6
Little Treassowe -	"	15
Little Rosevidney -	LXVIII.	12
Longrock - -	LXXIV.	3
Lower Tremenheere - -	LXVIII.	15
Lower Tregender -	"	12
Lower Quarter -	"	11
Ludgvan - -	"	15
Ludgvan Lease -	"	"
Menwidden - -	"	11
Marazion Marsh -	LXXIV.	3
Mount's View Row	LXVIII.	15
Mount's View House - -	"	"
Nanceddan - -	"	11
Newtown - -	"	15
Nancledrea - -	"	7
Park-an-Camps -	"	12
Polgrean - -	"	"
Polhigey - -	"	6
Rospeath - -	"	16
Rose-in Vale -	"	15
St. Ludgvan's Church - -	"	"
Treassowe - -	"	11
Tregassack - -	"	15
Tregarthen - -	"	"
Trevorrow - -	"	12

Name of Place.	No. of Sheet.		Name of Place.	No. of Sheet.	
	6-inch scale.	25·344 in. scale.		6-inch scale.	25·344 in. scale.
Tregellast - -	LXVIII.	12	Varfell - -	LXVIII.	15
Tregender - -	"	"	Vellanoweth -	"	11
Trenowin - -	"	11			
Truthall - -	"	16	Whitecross - -	"	12

PARISH OF LUXULIAN,

IN THE

COUNTY OF CORNWALL.

HUNDRED OF POWDER.

Price Two Shillings and Sixpence.

ORDNANCE SURVEY OF ENGLAND

PARISH OF LUXULIAN

Co CORNWALL

INDEX TO THE SHEETS

LANIVET Pt

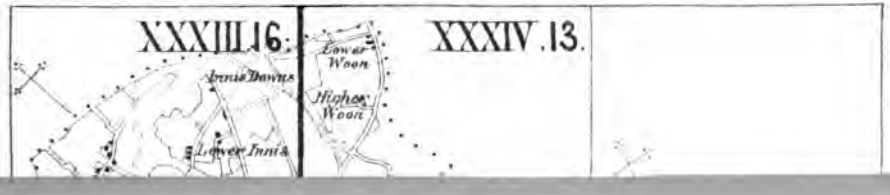

EXPLANATORY REMARKS.

Scale of the Parish Plans is the 1-2500th of the actual length on the , and is equal to 25·344 inches to a mile, or 3·157 chains to an inch, is very approximately equal to one square inch to one acre, the square of inch being equal to one acre.

length of each sheet is 1½ miles, and the breadth 1 mile, the area of each therefore 960 acres.

enclosure has a reference number to the area which is given in this Book; ase of towns and large villages encircled by a red band, one number and nly are given for the portion within the red band, unless they are contained e than one parish, in which case a number is given for the portion included parish.

Braces [ ] on the plans are to indicate that the spaces so braced are in- under the same reference number.

Altitudes in feet above the Mean Level of the Sea are written thus —*31·4*.

Scale of the County Plans is 6 inches to a mile, and each sheet contains ets of the Parish Plans. There is therefore a double reference number to heet of the Parish Plans, as VI. 9., the first number referring to the County the second number to the Parish Plans.

dimensions of the sheets on the Six-inch scale being four miles by six miles rea is twenty-four square miles, equal to 15,360 acres.

following are the characters employed on the Ordnance Plans on the Scales -2500, and 6 inches to a mile :—

ty Names	C	Hundreds or Wards	H
shes, Ancient or Mother.....	P	Civil Parishes or Townships	T
ra Parochial	E	Division of Townships	T

Municipal Wards.....W

tiquities ..... { ROMAN / Druidical or Saxon / Norman or Subsequent

The descriptions of the boundaries are shown by the following initials :—

entre of Stream	*C.S.*	Centre of Fence	*C.F.*
entre of Road	*C.R.*	Top of Cop	*T.C.*
de of Stream or Drain ...	*S.S.* or *S.D.*	Centre of Wall	*C.W.*
oot of Hedge	*R.H.*	Defaced	*Def.*
ace of Wall	*F.W.*	Track of Stream.....	*T.S.*

Undefined..... *Und.*

Where a change occurs in the boundaries, the symbol [o—o] is used to show the part at which the change takes place.

N.B.—The areas are computed to the centre of fence, or other boundary of enclosure, except in the following cases :—

(1.) When the fence or other boundary is also the boundary of a Parish or other Civil Division, which does not follow the centre of the fence, the area is calculated to the Parish or other boundary, and not to the centre.

(2.) The fences, &c., bounding either side of a railway are included wholly within its area.

N.B.—To convert Decimal Fractions of an Acre into Roods and Perches, multiply the decimal first by 4 and then by 40, preserving the same number of decimals in the product.

Examples—

			Acres.				Acres.
			633·357				527·013
			4				4
			1·428				·052
			40				40
A.	R.	P.	17·120	A.	R.	P.	2·080
633	1	17		527	0	2	

TABLE

FOR CONVERTING DECIMAL PARTS OF AN ACRE INTO ROODS AND PERCHES.

Perch.	0 Rood.	1 Rood.	2 Roods.	3 Roods.	Perch.	0Rood.	1 Rood.	2 Roods.	3 Roods.
0	·000	·250	·500	·750	21	·131	·381	·631	·881
1	·006	·256	·506	·756	22	·137	·387	·637	·887
2	·012	·262	·512	·762	23	.144	·394	·644	·894
3	·019	·269	·519	·769	24	·150	·400	·650	·900
4	·025	·275	·525	·775	25	·156	·406	·656	·906
5	·031	·281	·531	·781	26	·162	·412	·662	·912
6	·037	·287	·537	·787	27	·169	·419	·669	·919
7	·044	·294	·544	·794	28	·175	·425	·675	·925
8	·050	·300	·550	·800	29	·181	·431	·681	·931
9	·056	·306	·556	·806	30	·187	·437	·687	·937
10	·062	·312	·562	·812	31	·194	·444	·694	·944
11	·069	·319	·569	·819	32	·200	·450	·700	·950
12	·075	·325	·575	·825	33	·206	·456	·706	·956
13	·081	·331	·581	.831	34	·212	·462	·712	·962
14	·087	·337	·587	·837	35	·219	·469	·719	·969
15	·094	·344	·594	·844	36	·225	·475	·725	·975
16	·100	·350	·600	·850	37	·231	·481	·731	·981
17	·106	·356	·606	·856	38	·237	·487	·737	·987
18	·112	·362	·612	·862	39	·244	·494	·744	·994
19	·119	·369	·619	·869	40	·250	·500	·750	1·000
20	·125	·375	·625	·875					

PARISH OF LUXULIAN,

IN THE

COUNTY OF CORNWALL—(EASTERN DIVISION).

HUNDRED OF POWDER.

No. of Sheet and Plan and No. on Plan.	Area in Acres.	No. of Sheet and Plan and No. on Plan.	Area in Acres.	No. of Sheet and Plan and No. on Plan.	Area in Acres.
Sheet XXXIII. 16:—		Sheet XXXIII. 16:—		Sheet XXXIII. 16:—	
1	2·282	(*cont*d.) 40	3·755	(*cont*d.) 78	2·608
2	7·806	41	·596	79	·096
3	3·588	42	·226	80	1·182
4	·253	43	2·054	81	1·351
5	1·570	44	4·965	82	1·273
6	·045	45	2·000	83	·145
7	2·693	46	3·275	84	·767
8	1·323	47	3·164	85	3·118
9	·297	48	4·438	86	2·473
10	·976	49	4·023	87	2·785
11	·168	49a	·849	88	1·625
12	72·210	50	1·228	89	1·266
13	16·556	51	3·621	90	·622
14	5·394	52	1·597	91	·606
15	·863	53	1·456	92	·128
16	5·209	54	1·491	93	1·739
17	21·118	55	1·749	94	2·550
18	14·864	56	·594	95	·156
19	1·235	57	1·097	96	2·244
20	1·433	58	1·747	97	1·520
21	·963	59	1·801	98	12·644
22	·908	60	1·739	99	5·041
23	·419	61	·814	99a	2·325
24	5·729	62	3·080	100	10·113
25	5·361	63	1·567	101	3·720
26	1·861	64	1·845	102	2·189
27	1·666	65	2·693	103	2·433
28	·724	66	1·762	104	1·797
29	·119	67	1·152	105	2·948
30	1·551	68	1·578	106	4·229
31	·811	69	1·116	107	1·773
32	·296	70	2·231	108	3·899
33	2·131	71	2·341	109	4·243
34	1·400	72	1·616	110	1·509
35	1·777	73	2·045	111	1·400
36	1·176	74	1·225	112	2·945
37	2·267	75	1·643	113	1·112
38	·126	76	1·088	114	3·728
39	6·776	77	1·987	115	3·027

No. of Sheet and Plan and No. on Plan.	Area in Acres.
Sheet XXXIII. 16:—	
(*contd.*) 116	4·521
117	3·168
118	3·388
119	2·542
120	·274
121	·991
122	·842
123	1·329
124	·150
125	·430
126	1·033
127	2·747
128	1·146
129	·879
130	1·907
131	1·264
132	1·485
133	2·224
134	·187
135	·605
136	1·885
137	1·131
138	2·458
139	1·442
140	1·081
141	·853
142	1·529
143	·736
144	8·663
145	2·566
146	1·087
147	·983
148	2·236
149	3·769
150	2·632
151	2·059
152	2·317
153	1·235
154	1·878
155	1·470
156	1·680
157	3·103
158	3·240
159	1·560
160	·690
161	·215
162	3·426
163	1·742
164	1·770
165	5·572
166	6·084
Sheet XXXIII. 16:—	
(*contd.*) 167	1·611
168	4·080
169	·636
170	4·346
171	·379
172	3·220
173	5·996
174	·605
175	3·660
176	2·069
177	3·989
178	2·118
179	1·133
180	1·115
181	·717
182	·707
183	1·616
184	4·480
185	3·414
186	1·430
187	3·745
188	2·024
189	4·281
190	·769
191	13·125
192	3·444
193	1·870
194	2·002
195	·372
196	·461
197	2·118
Sheet XXXIV. 13:—	
198	·755
199	1·190
200	1·855
201	1·262
202	·220
203	1·376
204	2·597
205	1·006
206	1·915
207	·910
208	3·763
209	·476
210	·425
211	·680
212	7·169
213	6·618
214	2·674
215	1·199
Sheet XXXIV. 13:—	
(*contd.*) 216	·061
217	12·357
218	3·874
219	6·963
220	4·243
221	4·749
222	5·185
223	5·159
224	4·875
225	1·590
226	2·952
227	3·032
228	1·236
229	6·549
230	·969
231	5·660
232	·234
233	2·563
234	1·964
235	·256
236	·675
237	4·615
238	·148
239	3·024
240	2·826
241	3·515
242	·498
243	4·048
244	3·958
245	4·535
246	·367
247	·574
248	1·114
249	1·069
250	1·986
251	2·079
252	2·550
253	·359
254	·730
255	·316
256	·934
257	2·441
258	1·711
259	·348
260	1·958
261	·980
262	·572
263	1·271
264	1·536
265	·397
266	45·821

No. of Sheet and Plan and No. on Plan.	Area in Acres.	No. of Sheet and Plan and No. on Plan.	Area in Acres.	No. of Sheet and Plan and No. on Plan.	Area in Acres.
Sheet XXXIV. 13:—		Sheet XLI. 4:—		Sheet XLI. 4:—	
(*cont*d.) 267	4·205	(*cont*d.) 316	·258	(*cont*d.) 368	1·500
268	3·578	317	2·789	369	2·575
269	2·299	318	·970	370	·410
270	2·648	320	·165	371	·614
271	1·093	321	·729	372	1·317
272	·286	322	1·670	373	5·291
273	1·431	323	·289	374	1·130
274	2·251	324	·210	375	1·139
275	2·262	325	·156	376	1·247
276	2·930	326	·628	377	3·449
277	·191	327	·632	378	3·662
278	·466	328	·677	379	3·878
279	5·471	329	1·353	380	2·007
280	·334	330	·339	381	1·803
281	·857	331	·180	382	3·112
282	1·611	332	·883	383	·181
283	·468	333	1·019	384	1·346
284	·116	334	·440	385	·237
285	·128	335	2·630	386	1·565
286	1·062	336	·560	387	1·142
287	1·304	337	1·014	388	3 036
288	·827	338	·403	389	3·349
289	1·089	339	·228	390	3·194
290	1·176	340	·937	391	2·166
291	1·195	341	·338	392	5·961
292	·715	342	·358	393	2·200
293	·899	343	1·254	394	1·304
294	·959	344	1·222	395	3·985
295	1·554	345	·373	396	1·182
296	5·168	346	1·365	397	·914
		347	1·119	398	2·107
Sheet XLI. 4:—		348	4·573	399	1·303
297	2·504	349	·159	400	2·465
298	·887	350	3·682	401	5·457
299	1·339	351	1·243	402	1·648
300	1·509	352	1·326	403	·188
301	3·961	353	1·240	404	12·247
302	·913	354	1·114	405	1·068
303	·661	355	·399	406	·962
304	·527	356	·210	407	2·616
305	·147	357	.567	408	2·141
306	1·592	358	1·072	409	1·027
307	1·213	359	1·390	410	1·632
308	·463	360	1·035	411	3·049
309	3·421	361	·926	412	2·521
310	2·801	362	1·743	413	·604
311	1·184	363	3·410	414	·198
312	·790	364	7·156	415	2·357
313	·523	365	·258	416	46·368
314	1·824	366	·158	417	·208
315	·227	367	·679	418	·346

No. of Sheet and Plan and No. on Plan.	Area in Acres.	No. of Sheet and Plan and No. on Plan.	Area in Acres.	No. of Sheet and Plan and No. on Plan.	Area in Acres.
Sheet XLI. 4 :—		Sheet XLI. 4 :—		Sheet XLI. 4 :—	
(*cont*d.) 419	1·061	(*cont*d.) 471	1·892	(*cont*d.) 522	·997
420	·378	472	·917	523	1·653
421	·138	473	·765	524	·727
422	1·837	474	1·711	525	11·446
423	·653	475	3·167	525a	·480
424	·100	476	2·891	526	8·200
425	·854	477	5·714	527	2·705
426	1·156	478	·536	528	3·273
427	·984	479	·341	529	·881
428	1·507	480	5·724	530	·902
429	3·071	481	1·942	531	·783
430	3·435	482	3·241		
431	3·085	483	3·551	Sheet XLII. 1 :—	
432	3·161	484	2·265	532	·450
433	3·378	485	2·757	533	·855
434	3·044	486	1·315	534	2·872
435	4·772	487	6·008	535	·865
436	6·039	488	1·255	536	·161
437	7·977	489	3·413	537	·501
438	·323	490	4·387	538	1·054
439	1·244	491	3·484	539	1·012
440	1·726	492	2·191	540	·497
441	·170	493	1·773	541	2·055
442	·566	494	3·174	542	1·385
443	·156	495	6·272	543	2·385
444	·188	496	1·627	544	1·494
445	·836	497	2·587	545	6·214
446	·361	498	·678	546	·500
447	·498	499	2·608	547	·312
448	·764	500	1·473	548	·578
449	·662	501	2·621	549	·089
450	·799	502	2·624	550	2·208
451	1·189	503	1·559	551	66·555
452	·655	504	3·573	552	·222
453	3·452	505	2·242	553	·097
454	1·710	506	·421	554	·145
455	2·251	507	2·976	555	·448
456	4·253	508	1·876	556	1·739
457	2·515	509	3·045	557	1·000
459	4·254	510	·965	558	·967
460	1·221	511	3·245	559	·184
461	5·739	512	1·057	560	1·058
462	2·713	513	1·926	561	1·028
463	3·324	514	2·757	562	·928
464	1·026	515	2·379	563	1·825
465	·621	516	1·251	564	·761
466	6·716	517	2·413	565	1·625
467	3·337	518	2·532	566	1·000
468	3·940	519	1·611	567	·136
469	2·848	520	1·707	568	·127
470	4·406	521	1·005	569	4·854

No. of Sheet and Plan and No. on Plan.	Area in Acres.	No. of Sheet and Plan and No. on Plan.	Area in Acres.	No. of Sheet and Plan and No. on Plan.	Area in Acres.
Sheet XLII. 1:—		Sheet XLII. 1:—		Sheet XLII. 1:—	
(*cont*d.) 570	·100	(*cont*d.) 620	1·123	(*cont*d.) 671	3·690
571	·903	621	1·930	672	2·533
572	2·162	622	2·200	673	2·753
573	1·107	623	2·972	674	1·439
574	1·205	624	1·265	675	·940
575	1·025	625	·140	676	1·945
576	1·733	626	1·393	677	1·943
577	3·900	627	1·281	678	·150
578	2·071	628	1·553	679	1·238
579	4·357	629	1·604	680	·436
580	1·473	630	2·364	681	·428
581	2·305	631	2·102	682	2·263
582	2·763	632	·088	683	2·495
583	3·298	633	2·693	684	2·278
584	51·780	634	2·610	685	1·818
585	·067	635	1·505	686	1·895
586	·757	636	2·573	687	1·476
587	1·701	637	·656	688	1·378
588	·137	638	2·505	689	1·551
589	1·755	639	1·977	690	1·428
589a	·425	640	3·285	691	2·731
590	·120	641	·894	692	·656
591	3·658	642	1·177	693	2·012
592	·241	643	·458	694	1·843
593	2·298	644	·142	695	·760
594	·102	645	1·577	696	2·368
595	·148	646	3·068	697	6·290
596	·929	647	2·623	698	1·143
597	1·161	648	·070	699	·765
598	·320	649	·360	700	1·195
599	·478	650	2·781	701	·408
600	·216	651	1·198	702	·270
601	·118	652	·419	703	4·115
602	·464	653	·855	704	·339
603	·532	654	2·270	705	·757
604	·668	655	2·093	706	1·803
605	2·022	656	·764	707	5·605
606	2·697	657	2·040	708	·775
607	2·270	658	·258	709	1·982
608	·367	659	1·923	710	2·565
609	1·540	660	11·464	711	5·863
610	2·073	661	1·584	712	·568
611	2·510	662	2·078	713	·118
612	1·275	663	2·025	714	·687
613	·390	664	2·290	715	4·115
614	1·177	665	2·876	716	·649
615	1·099	666	·310	717	1·559
616	1·259	667	·914	718	4·218
617	·146	668	·520	719	·409
618	1·388	669	·686	720	1·061
619	1·083	670	1·595	721	1·988

No. of Sheet and Plan and No. on Plan.	Area in Acres.	No. of Sheet and Plan and No. on Plan.	Area in Acres.	No. of Sheet and Plan and No. on Plan.	Area in Acres.
Sheet XLII. 1:—		Sheet XLII. 1:—		Sheet XLII. 1:—	
(*cont*[d]) 722	2·771	(*cont*[d].) 773	4·978	(*cont*[d].) 824	1·240
723	2·388	774	1·360	825	2·675
724	·749	775	1·293	826	2·578
725	2·067	776	·168	827	1·790
726	1·826	777	1·890	828	1·131
727	1·219	778	1·777	829	2·868
728	2·052	779	6·378	830	4·228
729	1·174	780	6·898	831	2·150
730	2·165	781	2·850	832	1·081
731	1·585	782	3·303	833	·863
732	·278	783	5·593	834	5·903
733	·901	784	5·538	835	3·430
734	·338	785	7·156	836	2·290
735	·077	786	4·616	837	3·615
736	1·545	787	·448	838	1·640
737	1·602	788	5·918	839	1·658
738	2·930	789	2·546	840	·406
739	·875	790	2·818	841	1·563
740	1·045	791	1·050	842	·313
741	1·111	792	·230	843	2·765
742	1·564	793	1·701	844	2·557
743	1·503	794	1·565	845	·129
744	1·557	795	1·714	846	3·166
745	1·755	796	1·501	847	1·070
746	1·178	797	1·453	848	1·082
747	·227	798	1·053	849	1·170
748	1·561	799	1·660	850	5·368
749	1·108	800	3·375	851	2·075
750	·066	801	·675	852	8·869
751	3·283	802	3·803	853	5·618
752	·646	803	·901	854	8·126
753	1·651	804	1·122	855	1·723
754	·840	805	1·404	856	2·698
755	·953	806	1·436	857	2·168
756	1·429	807	4·207	858	4·176
757	2·853	808	31·133	859	3·811
758	·166	809	1·393	860	·375
759	2·392	810	·556	861	1·531
760	2·812	811	1·573	862	3·918
761	2·020	812	1·176	863	2·506
762	3·162	813	·680	864	·339
763	1·739	814	·589	865	4·565
764	·090	815	·387	866	2·006
765	1·645	816	1·700	867	·400
766	·907	817	1·979	868	1·053
767	·836	818	1·276	869	2·960
768	1·030	819	1·570	870	2·297
769	·978	820	2·663	871	3·344
770	·848	821	2·092	872	3·130
771	3·497	822	1·383	873	3·507
772	1·190	823	·354	874	·734

N . of Sheet and Plan and No. on Plan.	Area in Acres.
Sheet XLII. 1 :—	
(*cont*d.) 875	1·260
876	·390
877	·200
878	3·055
879	·959
880	1·255
881	4·266
882	3·375
883	2·136
884	3·107
885	8·804
886	3·257
887	2·478
888	·602
889	·466
890	·649
891	1·570
892	1·314
893	4·710
894	5·741
895	1·680
896	1·433
897	1·398
898	6·678
899	2·240
900	1·690
901	1·771
902	6·180
903	1·472
904	1·033
905	3·377
906	3·021
907	2·980
908	3·526
909	4·525
910	2·631
911	·214
912	·099
913	·311
914	4·850
915	3·387
916	3·702
917	2·820
918	1·164
919	·098
920	1·484
921	·737
922	2·425
923	3·891
924	5·153
925	2·131

No. of Sheet and Plan and No. on Plan.	Area in Acres.
Sheet XLII. 1 :—	
(*cont*d.) 926	3·848
927	·179
928	1·009
929	2·449
930	·296
931	1·612
932	1·373
933	5·703
934	4·498
935	3·911
936	3·609
937	2·965
938	1·115
939	3·048
940	6·592
Sheet XLI. 8 :—	
941	·138
942	4·686
943	·138
944	6·847
945	·233
946	1·695
947	·466
948	1·264
949	2·677
950	1·047
951	2·329
952	1·995
953	10·024
954	3·229
955	2·108
956	·201
957	·321
958	·525
959	·622
960	·486
961	·283
962	·270
963	·418
964	·427
965	3·789
966	·213
967	2·298
968	·610
969	2·177
970	2·514
971	4·361
972	·487
973	2·351
974	7·060

No. of Sheet and Plan and No. on Plan.	Area in Acres.
Sheet XLI. 8 :—	
(*cont*d.) 975	1·245
976	2·122
977	1·497
978	3·536
979	1·231
980	4·182
981	·569
982	·773
983	·578
984	2·205
985	·525
986	·478
987	·159
988	·711
989	·212
990	·133
991	·317
992	·772
993	·110
994	·686
995	·672
996	1·369
997	·313
998	1·187
999	1·494
1000	1·673
1001	1·788
1001a	·015
Sheet XLII. 5 :—	
1002	·706
1003	2·384
1004	1·961
1005	1·480
1006	3·538
1007	1·396
1008	4·049
1009	·240
1010	·065
1011	1·761
1012	1·447
1013	2·001
1014	5·590
1015	2·367
1016	7·941
1017	4·450
1018	5·684
1019	4·908
1020	2·090
1021	2·575
1022	·151

No. of Sheet and Plan and No. on Plan.	Area in Acres.	No. of Sheet and Plan and No. on Plan.	Area in Acres.	No. of Sheet and Plan and No. on Plan.	Area in Acres.
Sheet XLII. 5:—		Sheet XLII. 5:—		Sheet XLII. 5:—	
(*cont*d.) 1023	·337	(*cont*d.) 1073	·812	(*cont*d.) 1123	·482
1024	2·841	1074	1·826	1124	2·060
1025	·369	1075	3·194	1125	3·686
1026	1·648	1076	1·157	1126	·473
1027	2·297	1077	1·163	1127	3·858
1027a	·179	1078	1·733	1128	3·684
1028	3·728	1079	1·414	1129	5·036
1029	1·293	1080	2·792	1130	5·544
1030	1·140	1081	1·679	1131	3·052
1031	1·887	1082	·420	1132	4·420
1032	2·055	1083	2 761	1133	2·932
1033	1·477	1084	1·277	1134	2·239
1034	·081	1085	1·546	1135	1·131
1035	2·075	1086	2·589	1136	4·669
1036	1·966	1087	·894	1137	4·883
1037	3·080	1088	·672	1138	3·077
1038	2·094	1089	2·059	1139	2·017
1039	2·047	1090	1·176	1140	1·662
1040	·803	1091	1·976	1141	2·607
1041	·799	1092	·710	1142	3·945
1042	2·070	1093	9·812	1143	·936
1043	·149	1094	12·003	1144	6·251
1044	1·309	1095	1·403	1145	1·181
1045	·073	1095a	1·959	1146	·751
1046	1·602	1096	3·775	1147	2·743
1047	1·836	1097	3·622	1148	·882
1048	7·073	1098	6·348	1149	1·009
1049	·188	1099	3·027	1150	·737
1050	4·713	1100	9·226	1151	1·051
1051	3·167	1101	3·964	1152	1·238
1052	4·638	1102	4·063	1153	·280
1053	3·838	1103	1·514	1154	·276
1054	4·947	1104	2·367	1155	·390
1055	·951	1105	2·862	1156	·634
1056	6·243	1106	·190	1157	·718
1057	2·295	1107	·140	1158	·358
1058	5·099	1108	3·796	1159	·230
1059	2·352	1109	4·382	1160	·537
1060	2·146	1110	3·943	1161	·660
1061	1·641	1111	4·430	1162	·718
1062	1·839	1112	4·532	1163	1·046
1063	·288	1113	2·740	1164	3·296
1064	1·386	1114	1·809	1165	2·148
1065	1·875	1115	·510	1166	1·445
1066	1·044	1116	4·150	1167	1·995
1067	·540	1117	4·033	1168	2·550
1068	·268	1118	·774	1169	3·893
1069	·246	1119	.532	1170	5·130
1070	1·096	1120	·646	1171	·579
1071	·981	1121	·736	1172	6·555
1072	1·920	1122	·362	1173	1·314

No. of Sheet and Plan and No. on Plan.	Area in Acres.	No. of Sheet and Plan and No. on Plan.	Area in Acres.	No. of Sheet and Plan and No. on Plan.	Area in Acres.
Sheet XLII. 5:—		Sheet XLII. 5:—		Sheet XLII. 5:—	
(*cont*d.) 1174	3·316	(*cont*d.) 1225	6·265	(*cont*d.) 1273c	·039
1175	1·696	1226	2·744	1274	4·566
1176	3·269	1227	·303	1275	7·915
1177	1·298	1228	·336	1276	4·108
1178	·349	1229	1·673	1277	6·072
1179	·406	1230	·881	1278	3·292
1180	1·706	1231	·871	1279	2·165
1181	4·396	1232	3·606	1280	1·855
1182	2·523	1233	·070	1281	2·780
1183	·480	1234	1·276	1282	2·427
1184	5·814	1235	·911	1283	13·260
1185	·698	1236	·959	1284	·578
1186	·319	1237	3·037	1285	1·403
1187	2·306	1238	4·463	1286	2·400
1188	4·223	1239	3·540	1287	1·883
1189	·088	1240	3·851	1288	2·260
1190	3·530	1241	2·248	1289	2·485
1191	3·736	1242	1·795	1290	3·108
1192	2·414	1243	3·956	1291	·160
1193	3·592	1244	5·361	1292	1·906
1194	1·961	1245	2·879	1293	1·936
1195	2·884	1246	1·659	1294	·230
1196	1·602	1247	2·835	1295	·360
1197	1·216	1248	2·799	1296	1·632
1198	·498	1249	·446	1297	2·082
1199	1·906	1250	1·336	1298	·228
1200	2·296	1251	3·438	1299	·380
1201	2·220	1252	·976	1300	·655
1202	·727	1253	·552	1301	1·040
1203	1·091	1254	5·342	1302	·258
1204	·891	1255	3·714	1303	4·441
1205	2·162	1256	1·844	1304	3·446
1206	2·072	1257	2·564	1305	3·385
1207	4·608	1258	·740	1306	1·192
1208	1·903	1259	3·978	1307	3·647
1209	·817	1260	2·809	1308	2·014
1210	3·815	1261	7·505	1309	·350
1211	7·029	1262	3·693	1310	1·291
1212	3·617	1263	·744	1311	2·970
1213	1·560	1264	·257	1312	1·926
1214	1·036	1265	5·136	1313	1·961
1215	1·130	1266	·163	1314	·176
1216	6·085	1267	1·836	1315	·155
1217	·877	1268	3·004	1316	·701
1218	1·371	1269	2·225	1317	·098
1219	5·532	1270	·135	1318	1·923
1220	·152	1271	1·244	1319	2·417
1221	·933	1272	1·266	1320	1·977
1222	·839	1273	2·127	1321	2·530
1223	·904	1273a	·064	1322	3·988
1224	·773	1273b	·039	1323	2·500

No. of Sheet and Plan and No. on Plan.	Area in Acres.
Sheet XLII. 5:—	
(*cont*^{d}.) 1324	2·238
1325	1·154
1326	2·668
1327	2·138
1328	1·501
1329	2·182
1330	1·005
1331	8·391
1332	·067
1333	2·155
1334	1·970
1335	6·809
1336	4·028
1337	1·740
1338	·056
1339	·044
1340	1·457
1341	2·175
1342	1·116
1343	1·919
1344	·111
1345	·102
1346	1·096
1347	·388
1348	·930
1349	1·214
1350	·154
1351	1·801
1352	1·086
1353	1·184
1354	2·917
1355	·829
1356	2·440
1357	2·180
1358	1·023
1359	1·384
1360	1·497
1361	·340
1362	·729
1363	·392
1364	·380
1365	·592
1366	·789
1367	1·616
1368	·614
1369	1·184
1370	·673
1371	3·170
1372	2·654
1373	5·157
1374	·354

No. of Sheet and Plan and No. on Plan.	Area in Acres.
Sheet XLII. 5:—	
(*cont*^{d}.) 1375	1·836
1376	2·225
1377	1·897
1378	2·623
1379	2·786
1380	1·520
1381	·413
1382	1·875
1383	·618
1384	3·480
1385	·593
1386	·209
1387	2·552
1388	·394
1389	·788
1390	·590
1391	.699
1392	1·409
1393	·207
1394	1·760
1395	2·832
1396	1·656
1397	1·181
1398	1·873
1399	1·434
1400	·874
1401	1·004
1402	·928
1403	·721
1404	2·908
1405	2·065
1406	·886
1407	·877
1408	·760
1409	·478
1410	·816
1411	·470
1412	1·832
1413	·421
1414	·801
1415	·178
1416	·498
1416a	·300
1417	·645
1418	2·403
1419	3·843
1420	2·948
1421	2·210
1422	2·821
1423	·652
1424	·568

No. of Sheet and Plan and No. on Plan.	Area in Acres.
Sheet XLII. 5:—	
(*cont*^{d}.) 1425	·391
1426	·547
1427	·592
1427a	·090
1428	·938
1429	·309
1430	4·202
1431	2·726
1432	2·551
Sheet XLII. 6:—	
1433	7·880
1434	1·329
1435	3·128
1436	5·406
1437	1·643
1438	·954
1439	2·682
1440	4·849
1441	1·111
1442	·104
1443	1·229
1444	3·506
1445	·417
1446	1·517
1447	·715
1448	1·759
1449	2·059
1450	4·100
1451	1·944
1452	1·575
1453	6·875
1454	1·961
1455	6·782
1456	6·248
1457	5·903
1458	·638
1459	·843
1460	4·900
1461	3·152
1462	5·235
1463	·018
1464	4·052
1465	·276
1466	5·521
Sheet XLII. 9:—	
1467	·332
1468	·790
1469	·568
1470	·629

No. of Sheet and Plan and No. on Plan.	Area in Acres.	No. of Sheet and Plan and No. on Plan.	Area in Acres.	No. of Sheet and Plan and No. on Plan.	Area in Acres.
Sheet XLII. 9:—		Sheet XLII. 9:—		Sheet XLII. 9:—	
(*cont*d.) 1471	·246	(*cont*d.) 1522	2·498	(*cont*d.) 1573	1·348
1472	·790	1523	·520	1574	1·535
1473	·371	1524	1·542	1575	2·298
1474	·749	1525	·573	1576	2·568
1475	·476	1526	·100	1577	1·566
1476	·357	1527	3·738	1578	1·391
1477	379	1528	1·416	1579	1·766
1478	·497	1529	2·009	1580	1·803
1479	1·877	1530	4·518	1581	1·571
1480	9·233	1531	6·061	1582	3·159
1481	1·578	1532	3·288	1583	2·494
1482	1·764	1533	2·431	1584	2·709
1483	7·188	1534	2·411	1585	2·294
1484	1·549	1535	3·618	1586	1·817
1485	1·440	1536	·140	1587	2·751
1486	2·821	1537	2·734	1588	2·854
1487	·823	1538	2·373	1589	1·705
1488	2·062	1539	·762	1590	1·681
1489	2·710	1540	·519	1591	1·936
1490	1·147	1541	1·071	1592	·340
1491	·807	1542	·501	1593	·790
1492	2·784	1543	·659	1594	1·291
1493	1·157	1544	·430	1595	·909
1494	3·010	1545	·389	1596	1·546
1495	11·894	1546	·785	1597	·765
1496	5·259	1547	·389	1598	·288
1497	1·127	1548	·571	1599	2·482
1498	2·380	1549	·567	1600	·280
1499	·740	1550	·236	1601	3·898
1500	·147	1551	·180	1602	1·404
1501	·559	1552	·145	1603	·970
1502	·355	1553	·759	1604	1·134
1503	·500	1554	1·528	1605	·292
1504	·690	1555	2·512	1606	2·108
1505	·269	1556	4·793	1607	3·706
1506	·400	1557	·578	1608	·259
1507	1·682	1558	2·838	1609	·471
1508	·978	1559	3·352	1610	·477
1509	1·867	1560	1·276	1611	·499
1510	1·539	1561	1·383	1612	·687
1511	1·381	1562	1·428	1613	1·203
1512	1·404	1563	·870	1614	·249
1513	3·094	1564	·499	1615	4·067
1514	·377	1565	2·663	1616	·172
1515	2·715	1566	1·936	1617	·411
1516	2·211	1567	·810	1618	·058
1517	5·921	1568	·687	1619	·090
1518	14·430	1569	1·174	1620	·090
1519	1·277	1570	·956	1621	·333
1520	5·765	1571	2·169	1622	·666
1521	3·427	1572	2·258	1623	·862

No. of Sheet and Plan and No. on Plan.	Area in Acres.	No. of Sheet and Plan and No. on Plan.	Area in Acres.	No. of Sheet and Plan and No. on Plan.	Area in Acres.
Sheet XLII. 9:—		Sheet XLII. 9:—		Sheet XLII. 9:—	
(*cont*^{d}.) 1624	·911	(*cont*^{d}.) 1676	3·120	(*cont*^{d}.) 1727	1·516
1625	1·000	1677	1·679	1728	1·887
1626	·835	1678	·594	1729	1·792
1627	·138	1679	·526	1730	2·874
1628	2·973	1680	·471	1731	3·435
1629	2·438	1681	6·439	1732	3·463
1630	3·185	1682	2·550	1733	·679
1631	2·449	1683	1·987	1734	·398
1632	·184	1684	1·722	1735	1·541
1633	·260	1685	·593	1736	·796
1634	·210	1686	1·972	1737	2·659
1635	·251	1687	·246	1738	1·591
1636	·158	1688	2·575	1739	2·463
1637	·840	1689	·881	1740	2·531
1638	·442	1690	1·420	1741	2·682
1639	·146	1691	2·446	1742	3·061
1640	·539	1692	4·578	1743	1·138
1641	·903	1693	·208	1744	·534
1642	5·228	1694	3·431	1745	925
1643	·420	1695	1·370	1746	·621
1644	1·093	1696	3·220	1747	·659
1645	·420	1697	3·947	1748	1·115
1646	1·127	1698	4·687	1749	2·599
1647	·308	1699	3·551	1750	1·955
1648	·147	1700	1·100	1751	3·283
1649	·098	1701	4·842	1752	1·212
1650	1·355	1702	3·072	1753	3·838
1651	·353	1703	3·865	1754	2·453
1652	·966	1704	1·496	1755	2·350
1653	38·754	1705	1·001	1756	·289
1654	3·836	1706	1·072	1757	4·662
1655	·821	1707	1·157	1758	11·073
1656	·469	1708	5·340	1759	·599
1657	·507	1709	3·964	1760	2·416
1658	·905	1710	1·523	1761	2·172
1660	1·059	1711	1·936	1762	7·915
1661	·411	1712	3·780	1763	·490
1662	·119	1713	2·027	1764	2·514
1663	·251	1714	1·622	1765	1·073
1664	·188	1715	·281	1766	·847
1665	·812	1716	1·304	1767	·168
1666	1·585	1717	1·635	1768	·128
1667	1·907	1718	3·165	1769	5·315
1668	2·283	1719	2·437	1770	·118
1669	·236	1720	1·509	1771	·015
1670	·430	1721	2·974	1772	·180
1671	·217	1722	1·080	1773	·078
1672	·156	1723	1·632	1774	·333
1673	·344	1724	·464	1775	·198
1674	·100	1725	·278	1776	3·966
1675	1·040	1726	2·989	1777	3·203

No. of Sheet and Plan and No. on Plan.	Area in Acres.
Sheet XLII. 9:—	
(*contd.*) 1778	2·000
1779	3·807
1780	·584
1781	·923
1782	·529
1783	1·563
1784	1·077
1785	1·857
1786	1·919
1787	·306
1788	4·057
1789	1·642
1790	·229
1791	1·902
1792	2·829
1793	1·657
1794	1·063
1795	1·207
1796	1·115
1797	2·371
1798	2·090
1798a	·067
1799	·459
1799a	·118
1800	1·912
1801	1·637
1802	·721
1803	1·486
1804	1·154
1805	3·035
1806	·611
1807	2·760
1808	·962
1809	3·771
1810	1·786
1811	2·942
1812	4·139
1813	4·127
1814	4·139
1815	3·327
1816	1·139
1817	·423
1818	·188
1819	·314
1820	1·299
1821	2·527
1822	·437
1823	·405
1824	·990
1825	·899
1826	1·491

No. of Sheet and Plan and No. on Plan.	Area in Acres.
Sheet XLII. 9:—	
(*contd.*) 1827	1·559
1828	1·106
1829	·196
1830	·277
1831	·361
1832	·845
1833	2·351
1834	1·302
1835	2·454
1836	1·374
1837	1·247
1838	2·168
1839	2·560
1840	2·901
1841	1·370
1842	2·040
1843	3·245
1844	1·279
1845	·644
1846	3·841
1847	2·674
1848	·534
1849	·301
1850	·195
1851	1·929
1852	2·547
1853	1·349
1853a	·216
1854	4·159
1855	3·615
1856	·686
1857	2·278
1858	1·398
1859	·271
1860	4·795
1861	2·957
1862	1·814
1863	1·539
1864	·786
1865	8·515
1866	·692
1867	·772
1868	4·692
1869	·352
1870	·929
1871	5·202
1872	2·066
1873	·229
1874	2·407
1875	2·709
1876	6·263

No. of Sheet and Plan and No. on Plan.	Area in Acres.
Sheet XLII. 9:—	
(*contd.*) 1877	·965
1878	3·528
1879	2·936
1880	2·659
1881	2·158
1882	·660
1883	·480
1884	3·958
1885	4·841
1886	2·851
Sheet XLII. 10:—	
1887	2·162
1888	1·659
1889	4·146
1890	·436
1891	4·024
1892	·430
1893	2·175
1894	·297
1895	·262
1896	1·150
1897	·578
1898	1·337
1899	·802
1900	6·379
1901	5·503
1902	·460
1903	4·129
1904	2·705
1905	3·962
1906	1·609
1907	·199
1908	·631
1909	·367
1910	5·897
1911	·070
1912	1·315
1913	·223
1914	·090
1915	·066
1916	5·865
1917	·700
1918	·452
1919	·779
1920	·657
1921	·388
1922	·617
1923	·949
1924	11·690
1925	4·776

No. of Sheet and Plan and No. on Plan.	Area in Acres.
Sheet XLII. 10 :—	
(*contd.*) 1926	4·686
1927	5·681
1928	3·924
1929	6·519
1930	·891
1931	2·154
1932	4·101
1933	·091
1934	·349
1935	2·489
1936	12·129
1937	1·502
1938	·690
1939	1·796
1940	·475
1941	1·898
1941a	·635
1942	6·501
1943	2·718
1944	5·350
1945	4·256
1946	9·042
1947	1·265
1948	·710
1949	3·219
1950	3·435
1951	2·716
1952	·468
1953	7·985
1954	12·656
1955	1·973
1956	·039
1957	1·355
1958	·530
1959	·823
1960	·160
1961	1·293
1962	·030
1963	2·935
1964	·139
1965	·228
1966	1·965
1967	3·875
1968	·500
1969	2·031
1970	2·057
1971	1·734
1972	·719
1973	6·904
1974	·766
1975	1·097

No. of Sheet and Plan and No. on Plan.	Area in Acres.
Sheet XLII. 10 :—	
(*contd.*) 1976	·362
Sheet XLII. 13 :—	
1977	·236
1978	·307
1979	4·589
1980	7·578
1981	·424
1982	2·019
1983	3·742
1984	3·176
1985	2·823
1986	1·513
1987	·285
1988	5·720
1989	·660
1990	3·025
1991	4·575
1992	5·301
1993	3.720
1994	4·225
1994a	·100
1995	·320
1996	1·750
1997	2·040
1998	3·741
1999	3·500
2000	4·026
2001	2·828
2002	·422
2003	6·612
2004	4·621
2005	4·479
2006	·918
2007	·200
2008	1·801
2009	3.792
2010	6·389
2011	2·242
2012	4·187
2013	·229
2014	·991
2015	·996
2016	·979
2017	2·916
2018	·529
2019	4·160
2020	3·635
2021	·438
2022	·329
2023	2·877

No. of Sheet and Plan and No. on Plan.	Area in Acres.
Sheet X II. 13 :—	
(*contd.*) 2024	20·942
2025	2·920
2026	2·670
2027	3·353
2028	3·446
2028a	·350
2029	2·654
2030	·638
2031	1·761
2032	4·482
2033	4·559
2034	4·844
2035	·358
2036	2·167
2037	1·469
2038	·281
2039	·139
2040	1·342
2041	·205
2042	3·523
2043	2·649
2044	2·338
2045	1·269
2046	2·700
2046a	·200
2047	·240
2048	13·414
2049	·060
2050	·500
2051	6·021
2052	·111
2053	·971
2054	·396
2055	·099
2056	·207
2057	·171
2058	·650
2059	1·561
2060	·190
2061	·339
2062	1·757
2063	1·071
2064	2·104
2065	3·739
2066	3·183
2067	3·802
2068	2·869
2069	5·203
2069a	·698
2070	3·369
2071	3·553

No. of Sheet and Plan and No. on Plan.	Area in Acres.
Sheet XLII. 13:—	
(*contd.*) 2072	·760
2073	·058
2074	1·019
2075	·778
2076	1·963
2077	·450
2078	11·057
2079	4·637
2080	1·696
2081	·025
2082	·560
2083	·570
2084	·140
2085	·090
2086	·142
2087	·224
2088	·302
2089	2·955
2090	2·261
2091	·951
2092	2·969
2093	4·501
2094	1·321
2095	5·478
2096	·151
2097	1·482
2098	·779
2099	2·272
2100	3·007
2101	2·998
2102	·463
2103	·160
2104	2·504
2105	·772
2106	1·226
2107	2·091
2108	4·257
2109	·152
2110	1·816
2111	·894
2112	3·893
2113	9·102
2114	3·277
2115	·629
2116	·709
2117	1·586
2118	2·695
2119	2·652
2120	3·979
2121	·355
2122	4·403
Sheet XLII. 13:—	
(*contd.*) 2123	3·582
2124	1·381
2125	·602
2126	·470
2127	·287
2128	·360
2129	·404
2130	·865
2131	6·375
2132	12·186
2133	1·095
2134	·553
Sheet XLII. 14:—	
2135	·510
2136	·162
2137	·776
2138	·328
2139	·267
2140	·779
2141	1·866
2142	1·528
2143	5·908
2144	1·821
2145	1·918
2146	2·065
2147	2·872
2148	1·006
2149	·602
2150	6·169
2151	2·291
2152	·132
2153	·265
2154	2·067
2155	·707
2156	1·062
2157	2·044
2158	7·079
2159	1·887
2160	1·099
2161	7·430
2162	3·667
2163	2·188
2164	·511
2165	1·077
2166	·108
2167	·584
2168	4·185
2169	4·774
2170	2·183
2171	1·159
Sheet XLII. 14:—	
(*contd.*) 2172	1·646
2173	·878
2174	·677
2175	4·145
2176	·219
2177	3·925
2178	5·050
2179	·260
2180	·964
2181	4·088
2182	6·054
2183	6·400
2184	3·144
2185	2·672
2186	2·200
2186a	·220
2187	2·431
2188	1·478
2189	2·640
2189a	·218
2190	·958
2191	6·400
2191a	·085
2192	4·792
2193	1·076
2194	4·285
2195	·318
2196	·480
2197	6·200
2198	12·670
2199	3·810
2200	·480
2201	5·090
2202	4·750
2203	3·675
2204	3·400
2205	1·219
2206	·352
2207	3·036
2207a	1·356
2208	·699
2209	1·525
2210	3·950
2211	4·840
2212	4·678
2213	4·875
2214	·601
2215	24·067
2216	1·061
2217	·320
2218	·226

No. of Sheet and Plan and No. on Plan.	Area in Acres.
Sheet XLII. 14 :—	
(*contd.*) 2219	·260
2220	·158
2221	·190
2222	·151
2223	·430
2224	·741
2225	·322
2226	·520
2227	1·275
2228	·885
2229	·170
2230	.373
2231	·256
2232	·347
2233	1·263
2234	1·069
2235	·964
2236	·609
2237	.679
2238	1·773
2239	1·727
2239a	1·350
2240	2·286
2241	2·489
2242	3·743
2243	6·886
2244	1·209
2245	8·500
2246	1·617
2247	3·416
2248	7·520
2249	·549
2250	2·212
2251	6·880
2252	2·050
2253	3·461
2254	·231
2255	13·890
2256	22·625
2257	5·720
2258	·901
2259	1·433
2260	5·636
2261	7·750
2262	4·279
2263	1·312
2264	11·150
2265	·660
2266	1·176
2267	2·068
2268	1·772
Sheet XLII. 14 :—	
(*contd.*) 2268a	1·551
2269	1·833
2269a	·457
2270	3·405
2270a	·327
2271	2·305
2272	1·665
2273	1·626
2274	11·357
2275	3·371
2276	13·826
2277	8·781
2278	4·125
2279	3·013
2280	1·835
2281	·348
2282	·731
2283	·854
2284	17·960
2285	·216
2286	3·111
2287	14·296
2288	7·485
2289	9·009
2290	9·245
2291	51·725
2292	·507
2293	.448
2294	3·722
2295	1·267
2296	2·255
2296a	·531
2297	3·713
2298	1·335
2299	·225
2300	1·411
2301	1·487
2302	·664
2303	2·402
2304	3·804
2305	14·443
2305a	1·175
2306	1·868
2307	·430
2308	·300
2309	1·897
2310	·571
2311	5·131
2312	4·062
2313	3·499
2314	·781
Sheet XLII. 14 :—	
(*contd.*) 2315	·360
2316	·568
2317	1·424
2318	1·326
2319	·320
2320	2·678
2321	·665
2322	·218
2323	1·965
2324	1·769
2325	1·173
2326	·617
2327	2·945
2328	·159
2329	·996
2330	2·356
2331	1·426
2332	2·563
2333	·984
2334	·268
2335	·804
2336	4·955
2337	3·847
2338	2·397
2339	·531
2340	·420
2341	·268
2342	·100
2343	·441
2344	·490
2345	1·776
2346	·666
2347	1·027
2348	·198
2349	1·053
2350	1·635
2351	1·372
Sheet LI. 2 :—	
2352	2·219
2353	·078
2354	·606
2355	·229
2356	4·064
2357	3·145
2358	·205
2359	1·062
2360	·249
2361	1·523
	5432·269

RECAPITULATION.

Area in Acres.	
5279·247	Land.
114·934	Roads.
16·369	Railway.
21·719	Water.
5432·269	Total area of the Parish of Luxulian, in the County of Cornwall.

INDEX TO PLACES

IN THE

PARISH OF LUXULIAN.

COUNTY OF CORNWALL.

Name of Place.	No. of Sheet. 6-inch scale.	No. of Sheet. 25·344 in. scale.
Atwell - -	XLII.	9
Bargoes - -	"	1
Bodwen - -	"	"
Bodiggo - -	"	5
Bodiggo Park -	"	"
Bridges - -	"	9
Carne - - -	"	13
Canna - -	"	5
Castle Hill - -	XXXIII.	16
Challow - -	XLII.	5
Chenethro - -	"	1
Chytan - -	"	5
Conce - -	"	1
Conce Round -	"	"
Cornakee - -	"	6
Corgay - -	"	1
Croft - -	"	13
Cross - - -	"	5
Garricks - -	"	9
Great Prideaux -	"	14
Great Gurtla -	"	1
Gunwen - -	"	"
Harros - -	XXXIII.	16
Higher Bodiggo -	XLII.	5
Higher Menadue -	"	"
Higher Innis -	XXXIII.	16
Higher Woon -	XXXIV.	13
Lavreanbridge -	XLII.	5
Little Carne - -	"	13
Little Gurtla -	"	1
Little Trevellion -	"	"
Little Prideaux -	"	14
Lestoon - -	"	9
Lestoon Moor -	"	"
Lower Gready -	XLII.	10
Lower Innis -	XXXIII.	16
Lower Menadue -	XLII.	5
Lower Woon -	XXXIV.	13
Lowertown - -	XLII.	1
Lockengate -	"	"
Luxulian - -	"	9
Methrose - -	"	13
Nanscawen -	"	14
Newgate - -	XXXIV.	13
Penhale - -	XLII.	1
Penince - -	"	13
Penrose - -	"	9
Prideaux - -	"	14
Rosemelling -	"	9
St. Cyracus and St. Julieta's Church (Vicarage) -	"	"
Trevanny - -	"	14
Treskilling -	"	9
Tregonning -	"	"
Tretharrup - -	"	"
Trevellion - -	"	1
Trenowth - -	"	5
Tregarden - -	"	"
Tredinnick - -	"	"
Trenince - -	"	"
Trenethans -	"	"
Vicarage - -	"	9
Whitehouse -	"	14

LONDON:
Printed by GEORGE E. EYRE and WILLIAM SPOTTISWOODE,
Printers to the Queen's most Excellent Majesty.
For Her Majesty's Stationery Office.
[.—50.—6/82.]

2

DEPÔTS FOR THE SALE OF ORDNANCE MAPS, &c.

ENGLAND AND WALES.

1, Saint Martin's Place, Charing Cross—LONDON.

SCOTLAND.

Ordnance Survey Office, Post-office Buildings—EDINBURGH.

IRELAND.

Ordnance Survey Office, Phœnix Park—DUBLIN.